MEMBERS TOURING GUIDE

MAPS
MILEAGES
GAZETTEER

ENGLAND & WALES

SCOTLAND

THE AUTOMOBILE ASSOCIATION
Fanum House, New Coventry Street,
London, W.1

ABBREVIATIONS AND EXPLANATORY GLOSSARY

ALTAR STONE—Stone slab, usually marked with five consecration crosses, forming the top of pre-Reformation (up to early 16th cent.) altars.

A.M.—Ancient Monument under the care of H.M. Ministry of Works.

APSE—Semicircular or polygonal termination of choir or chancel in certain churches.

ARCADE—Series of arches on columns, as nave arcades in churches.

BARBICAN—Outer defence to castle or fortified town, especially double towers protecting gateway or bridge.

BARROW, or LONG BARROW—*See* **Tumulus.**

BENCH ENDS—Wooden church seats, in 15th cent. often richly or grotesquely carved, sometimes with tops known as poppy-heads.

BRASS—Sepulchral monumental slab of alloyed metal inlaid in slab of stone, often incised in outline with figure of deceased. In some cases very elaborately treated.

BROACH—Describes octagonal spire which springs from square tower without parapet.

BROAD—Term applied in Norfolk and Suffolk to lakes or expanses of water formed by natural broadening of navigable rivers.

BROCH—Massive, cylindrical Iron Age tower, found in north Scotland. Also called Pictish towers. *See* **Pict's House.**

C.—*circa* (= about).

CENT.—Century.

CHANTRY CHAPEL—Small chapel, often erected in aisles of churches, to which was attached revenue left by the founder providing for singing of Masses for repose of his soul and of others specified.

CHAPTER HOUSE—Special building, usually rectangular, or polygonal, used for business meetings of monastic or other community. Chapter of rule read here daily, hence name.

CLERESTORY—Window clear above an adjoining roof, such as Church nave window above aisle roof.

CLOISTER—Quadrilateral area within precincts of monastery, or cathedral, formed by grouping of buildings and usually having covered walks. Mostly found on south, or sunny side.

COLLEGIATE CHURCH — Church served by staff of clergy in 14th and 15th cent.

CRENELLATED—Provided with battlements, or loopholes through which missiles might be shot.

CROMLECH — Prehistoric structure, consisting of large flat stone placed horizontally on two or more unhewn stones fixed upright in ground. *See* **Dolmen.**

CROW-STEPPED—Gable formed of stepped, instead of sloping sides.

DEC.—Decorated (1280–1380).

DOLMEN—Properly, a large unhewn stone resting on others; a gallery of several blocks raised on pillars. *See* **Cromlech.**

DUCKING (or CUCKING) STOOL—Fixed to edge of plank, in order to immerse in water by see-saw action a nagging woman.

E.C.—Early Closing Day.

E.E.—Early English (1190–1280).

EASTER SEPULCHRE—Wall recess on north side of chancel, near altar. Here, from Good Friday to Easter Day, was placed the consecrated Host.

FAN VAULTING—Curved rib vaulting, radiating from point, thus producing fan-effect as seen from below.

FRESCO—Often loosely applied to a painting on a wall. True fresco, mode of painting with mineral and earthy pigments on plaster while in moist state, rare in England.

FRONTAL—Rich hanging, covering front of an altar.

GALILEE—Name given to porch, or chapel, usually of considerable size, at entrance of church.

HAMMER-POND — Pond, or lake associated with ancient Sussex iron industry.

HOSPITAL—Term used in Middle Ages to describe almshouses, as against present meaning.

JOUGS—*See* **Scold's Bridle.**

LYCH-GATE—Formerly resting-place for coffin at churchyard gate during part of burial service.

MAIDEN'S GARLAND—In medieval times, when maiden died, garland of real, or imitation flowers, attached to personal objects, was carried at funeral and later suspended over dead girl's church seat.

M.D.—Market Day.

MASS, or SCRATCH DIALS—Usually found on S. exterior walls of old churches, in form of circle, with centre hole for gnomon, and lines radiating therefrom. Believed to indicate canonical hours to priest. Line on which shadow of gnomon fell at 9 a.m. incised more heavily, this being usual medieval English Sunday Mass hour. In use up to 15th cent.

MERCAT CROSS—Found in Scotland, and formerly used as proclamation centre, or where criminals were punished.

MISERICORD—Projecting bracket on under side of hinged choir stall seat, often grotesquely carved. Gave support to infirm when standing during long service. *See* **Stalls.**

MOOT HALL—Early English term for hall of meeting for debate, to make laws or administer justice. Sometimes applied to Town Hall.

N.T.—A building, beauty spot, nature reserve or ancient monument, etc., under the control of The National Trust for Places of Historical Interest or Natural Beauty, or The National Trust for Scotland (N.T. Scot.).

NEOLITHIC—Later phase of prehistoric Stone Age, using polished, highly-finished implements. *c.* 3000–1800 B.C.

NORM.—Norman (1050–1150).

PACKHORSE BRIDGE — Medieval bridge, just wide enough to carry pedestrians and laden horses.

PARGETRY—Plaster treatment for outside walls, with incised decorative features, found in Eastern England.

PEEL, or PELE TOWER—Term applied to tower, or keep built as place of refuge during raids, especially near Scottish Border.

PERP.—Perpendicular (1380–1550).

PICT'S HOUSE—Low, curved underground earth gallery, found in parts of Scotland. *See* **Broch.**

PINETUM—Plantation of pines for ornamental or botanical purposes.

PISCINA — Perforated stone basin, usually of ornamental form and placed near an altar, for carrying away water used in rinsing the chalice, etc.

Q.V.—*Quod vide* (= which see).

REFECTORY—Room used for meals in Monasteries, religious houses, etc.

REREDOS—Screen behind an altar, often elaborately ornamented with carvings and figures.

ROMAN CAMP—Usually rectangular, with vallum (*q.v.*) and fosse, or ditch. Divided into four sections by roads crossing at right-angles. Latin *Castrum* (as Chester, Lancaster, etc.).

ROOD SCREEN—Wooden, or stone carved screen separating choir from nave. Along top was beam supporting representation of the Crucifixion, called the Rood. Rood loft was above screen and approached by staircase, often still to be seen in wall beside chancel arch.

ROYAL BURGH—Scottish borough possessing Crown charter.

SACRAMENT HOUSE — Scottish ecclesiastical term for carved interior niche for reservation of Elements.

SANCTUS BELL—Bell rung at Elevation of the Host. Often hung in bellcote and generally found at east end of nave gable.

SAXON.—Anglo-Saxon (400–1066).

SCOLD'S BRIDLE—Gag formed out of iron head-piece to punish scolding women. (In Scotland, called jougs.)

SEDILIA—Seats used by priests during the Mass; usually of stone, and recessed in S. wall of chancel.

SQUINT, or HAGIOSCOPE — An opening in internal walls of church, usually found running obliquely from transepts into chancel, giving view of altar. Uncertainty prevails as to original use.

STALACTITE—Deposit of carbonate of lime hanging from roof of cave like icicle.

STALAGMITE—Deposit of carbonate of lime on floor of cave, sometimes uniting with stalactite.

STALLS—Fixed, wooden choir or chancel church seats, generally carved and canopied. *See* **Misericord.**

STANDING STONE—Monolith of unhewn stone.

TESSELLATED PAVEMENT—Mosaic-type pavement formed of small pieces of stone, marble, etc., much used by Romans.

TITHE BARN—Barn where tithe produce was collected, tithes being tenth part of earth's fruits, reserved for clergy.

TOLBOOTH—Scottish term for former tax, or toll booth, now usually applied to Town Hall.

TRANS.—Transitional (1150–1190).

TUMULUS—Ancient burial mound of earth, which might contain either body or ashes, sometimes enclosed in masonry.

VALLUM—Rampart of earth excavated from ditch of earthwork, with palisade on top, as that enclosing Roman camp.

VITRIFIED FORT—Hill fort, with walls fused by fire.

WEALD—Region in Kent and Sussex between North and South Downs. Once densely forested, now well-wooded and with pastures. In 16th and 17th cents., important iron industry flourished here.

WOLDS—Name given in Leicestershire, Lincolnshire, and Yorkshire (East Riding) to low ranges of hills.

THE

AUTOMOBILE ASSOCIATION

Mary Knox-Browne

MEMBERS TOURING GUIDE

PUBLISHED BY
THE AUTOMOBILE ASSOCIATION
Head Office—
FANUM HOUSE, NEW COVENTRY STREET,
LONDON, W.1.
Telephone: WHITEHALL 1200. *Telegrams:* FANUM, TELEX, LONDON.

(COPYRIGHT)

CONTENTS

	PAGES
A.A. Committee and Officers	3
A.A. Offices and Port Offices	4
Abbreviations and Explanatory Glossary	*Inside front cover*
Architecture, Brief Notes on	238
Atlas of England, Wales and Scotland	*Following page* 256
Automobile Association Services	6
A.A. Members' Insurance Policy	10
A.A. Radio-controlled Breakdown Services	9
A.A. Roadside Telephone Boxes	7
Accidents on the Road	10
Appointed Garages	12
Appointed Hotels	12
Car Hire	12
Channel Islands	14
Drivers' Service	12
Free Breakdown Service	7
How to obtain Free Breakdown Service	8
Free Legal Defence and Assistance	9
Isle of Man	13
London Pilot Service	12
Membership	6
Parliamentary	11
Radio Road Patrols	7
Road Patrols	6
Technical Service	11
Touring Abroad	14
Touring in Great Britain	13
Touring in Ireland	13
Cathedrals, Abbeys, Castles and Country Houses	16–19
Ferries in England and Wales	240–244
Ferries in Scotland	245–248
Gazetteer	23–237
Glossary	*Inside front cover*
Literary Associations	20–22
Mileage Chart	*Inside back cover*
National Grid, Some Notes on	254–256
Preface	5
Scottish Steamship Services	248–253
Statistical and Miscellaneous Information	239
Touring Tribute	15

Throughout this book every care has been taken to ensure the utmost accuracy, but the Association cannot accept any responsibility for errors or omissions.

Printed in Great Britain by Butler & Tanner Ltd., Frome and London

THE AUTOMOBILE ASSOCIATION

FOUNDED 1905

President:

H.R.H. THE DUKE OF EDINBURGH, K.G., K.T.

Vice-President:

THE RT. HON. LORD DE L'ISLE AND DUDLEY, V.C., P.C.

COMMITTEE

Chairman:

CAPTAIN THE RT. HON. LORD TEYNHAM, D.S.O., D.S.C., R.N. (RTD.)

Vice-Chairmen:

DONALD STEWART, M.D., F.R.C.P. SIR DENIS H. TRUSCOTT, T.D.

Hon. Treasurer:

HUGH FRASER, D.L., J.P.

VERNON COLES

W. MICHAEL COUPER

PATRICK GATHORNE-HARDY, T.D.

ALFRED KING-HAMILTON

ANDREW H. S. LEWIS, M.B.E., B.Sc., M.I.N.A.

THE MARQUESS OF LINLITHGOW, M.C.

C. A. MILLER, T.D., M.A.

SIR FRANK NEWSON-SMITH, BART.

JOHN AMERY-PARKES

G. EDWARD PAYNE

DAVID RENTON, T.D., M.A., M.P.

G. SHAW SCOTT, M.Sc., F.C.I.S.

MAJOR R. A. B. SMITH, M.C., A.M.I.C.E., M.INST.T.

Secretary:

K. L. KELLY

A.A. OFFICES & PORT OFFICES

Except where otherwise noted, the telegraphic address is "Fanum", followed by the name of the appropriate town.

LONDON, W.1
Fanum House, New Coventry Street.
T.N. Whitehall 1200.
Tel. Add. Fanum, Telex, London.

ABERDEEN
10 Golden Square. T.N. Aberdeen 51231.

BELFAST
Fanum House, 5 Oxford Street.
T.N. Belfast 26242.

BIRMINGHAM, 16
Fanum House, 111 Hagley Road, Edgbaston.
T.N. Edgbaston 3555.

BOURNEMOUTH
Bush House, 15 Christchurch Road.
T.N. Bournemouth 5038 and 6644.

BRIGHTON, 6
Fanum House, 163 Preston Road.
T.N. Brighton 24058.

BRISTOL, 8
Fanum House, Clifton Down (The Promenade).
T.N. Bristol 38701.

CAMBRIDGE
Fanum House, 35a Hills Road.
T.N. Cambridge 4295.

CARDIFF
24 Cathedral Road. T.N. Cardiff 30771.
Tel. Add. Carfanum, Cardiff.

CARLISLE
Whitehall Chambers, Lowther Street.
T.N. Carlisle 22325.

CHELMSFORD
Fanum House, 198 New London Road.
T.N. Chelmsford 3136.

COLWYN BAY
Fanum House, 75 Conway Road.
T.N. Colwyn Bay 2036 and 2070.

CORK
5 South Mall. T.N. Cork 21213.

DUBLIN, C.3
23 Suffolk Street. T.N. Dublin 77677.
Tel. Add. Dufanum, Dublin.

DUNDEE (Sub-office)
12 Victoria Chambers, Victoria Road.
T.N. Dundee 2088.
Tel. Add. Dunfanum, Dundee.

EDINBURGH, 3
Fanum House, 20/22 Melville Street.
T.N. Caledonian 6591.

EXETER
15 Sidwell Street. T.N. Exeter 54281.

GLASGOW, C.2
247 West George Street.
T.N. Glasgow Central 5845.

GUILDFORD
Fanum House, London Road.
T.N. Guildford 2841.

JERSEY, Channel Isles
Esplanade Chambers, 5 Esplanade, St. Helier.
T.N. Central 544 and 2464.
Tel. Add. Fanum, Jersey.

LEEDS, 1
City Square. T.N. Leeds 54124.
Tel. Add. Fanum, Leeds, 6.

LEICESTER
Fanum Chambers, 132 Charles Street.
T.N. Leicester 23376.

LIVERPOOL, 3
Cunard Building. T.N. Liverpool Central 4681.

MAIDSTONE
Fanum House, London Road.
T.N. Maidstone 2271.

MANCHESTER, 2
Century House, St. Peter's Square.
T.N. Manchester, Broughton 1851.

NEWCASTLE-UPON-TYNE, 2
Fanum House, 20 Great North Road.
T.N. Newcastle-upon-Tyne 24328.

NORWICH
Fanum House, Thorpe Road.
T.N. Norwich 26231.

NOTTINGHAM
Westminster Buildings, Theatre Square.
T.N. Nottingham 53501.

PARIS, 1er
British Travel Centre (Office de Tourisme Britannique), 6 Place Vendôme.
T.N. Opéra 36.73.

READING
Fanum House, 75 London Road.
T.N. Reading 4481.

SHEFFIELD, 1
Mappin Buildings, Norfolk Street.
T.N. Sheffield 27048.

SOUTHAMPTON
Fanum House, 11 The Avenue.
T.N. Southampton 57981.

TRURO
Fanum House, 23 Frances Street.
T.N. Truro 2481.

DOVER
A.A. Port Office, 1 Camden Crescent.
T.N. 963.

FISHGUARD
A.A. Port Office, Fishguard Harbour, Goodwick, Pembrokeshire.
T.N. 3133.

FOLKESTONE
A.A. Port Office, Folkestone Harbour.
T.N. 4290.

HARWICH
A.A. Port Office, Parkeston Quay.
T.N. 331. Tel. Add. Fanum, Parkestonquay.

HEYSHAM
A.A. Port Officer, Heysham Harbour.
T.N. Morecambe 361.

HOLYHEAD
A.A. Port Office, Holyhead Station, North Wales.
T.N. 340.

LARNE
A.A. Port Officer, Larne Harbour. T.N. 23.

LYMPNE AIRPORT
A.A. Port Office, Lympne, Kent.
T.N. Hythe 66123 and 66142.

NEWHAVEN
A.A. Port Office, Newhaven Harbour.
T.N. 245.

ROSSLARE
A.A. Port Officer, c/o British Railways, Rosslare Harbour. T.N. Rosslare Harbour 15.

SOUTHAMPTON
A.A. Port Office, Canute Road, Southampton Docks.
T.N. 4304.

STRANRAER*
A.A. Port Officer, c/o British Railways, Stranraer Harbour. T.N. 570.

TILBURY
A.A. Port Office, Tilbury Landing Stage.
T.N. 2796.

WATERFORD*
A.A. Port Officer, c/o British Railways, Adelphi Wharf. T.N. 229.

WEYMOUTH
A.A. Port Office, G.W.R. Quay.
T.N. 1057.

** During summer months only.*

PREFACE

THIS book, the A.A. Members Touring Guide, is intended to supplement the contents of the A.A. Members Handbook by providing general touring information which will add to the interest and pleasure of travelling by road. It takes a place somewhere between the A.A Handbook and the well-known and more comprehensive A.A. Road Books of England and Wales, and of Scotland.

The Touring Guide has been designed to give a wide range of information in a compact form so that it can easily be carried in the pocket of a car or the pannier of a motor cycle, or even in the jacket pockets of those who wish to wander on foot round our incomparable towns and villages.

There are about 6,000 places named in the Gazetteer, and in each case there is a simple cross-reference to the Atlas so that locations can readily be checked. It has not been possible to show every place-name individually in the Atlas owing to limitations of scale.

An important feature of the Atlas in the Touring Guide is that it is in identical form—as regards scale and the splitting up into pages—to that in the Handbook. The latter emphasises the extent and availability of A.A. service, whereas the Atlas in the Touring Guide is primarily intended to give members the greatest possible help in selecting the best route for any particular journey. Combined, the two Atlases give a range of information which could not be combined, with clarity, in one. They are directly complementary.

Although there is inevitably a certain amount of duplication in the general information given in both the Touring Guide and the Handbook, both publications have been designed in the hope that members will find them an ideal combination.

MEMBERSHIP

THE main classes of membership are:

(1) Private car membership: two guineas a year; badge fee ten shillings.
(2) Private three-wheeled car or motor cycle membership: one and a half guineas a year; badge fee five shillings.
(3) Industrial vehicle membership: any number of vehicles, including three-wheelers, may be registered with the Association: two guineas a year for each unit of one or two vehicles; badge fee ten shillings for each vehicle.
(4) Overseas membership: two guineas for the first year; badge fee ten shillings. Subsequent annual payments of ten shillings and sixpence cover all A.A. benefits in Great Britain and Ireland for six months in any one year and advice and assistance at all times. Special terms are available to members of overseas motoring organisations federated or allied with the Association.

Badges and telephone-box keys are for use only during the period of membership. They remain the property of the Association, and members undertake not to lend, sell or sub-let them and to return them whenever membership may cease. Badge fees are *not* refunded.

All subscriptions are payable in advance, and cheques, postal orders and money orders should be made out in favour of " The Automobile Association " and crossed " A/C Payee ". Payment by banker's order is strongly recommended as it reduces office costs and thus allows more to be spent on direct benefits. *The Association does not accept responsibility for cash sent in letters which are not registered.*

Members are urged to quote their membership numbers in ALL communications with the Association and to write their names and addresses in BLOCK CAPITALS.

SERVICE ON THE ROAD

THE ROAD PATROLS

THE principal benefit provided for A.A. members is the Road Patrol Service. The Patrols wear a distinctive khaki uniform and are mounted on yellow motor cycle Road Service Outfits. Thus they can come speedily to the help of members in difficulty on the road. Their comprehensive equipment enables them to undertake all running repairs and to deal with any emergencies. Throughout the year they regularly patrol all important main roads in the country, but their " beats " do not include the larger towns, where assistance from garages is normally available.

Hours of duty are from 9 a.m. until 7 p.m. (or lighting-up time if earlier), and from 10 a.m. until 8 p.m. on Sundays during the summer. Patrols leave their beats between 1 p.m. and 2 p.m., and during the winter there is a " break " from 10.45 a.m. to 11 a.m. In addition, when lighting-up time occurs after 6 p.m., half an hour is taken for tea between 4.30 p.m. and 5 p.m. During the morning and afternoon " breaks " the Road Service Outfit is so parked that members can readily see it and find the Patrol. Where traffic is exceptionally heavy, the roads may be patrolled earlier and later than the normal hours.

The duties of the Patrols are to assist members in cases of breakdown or accident and to render any other service which is reasonably practicable on the road. They may not attempt major repairs, which should properly be undertaken by a garage. Patrols are experts in improvisation and have

a thorough knowledge of the districts adjoining their beats. They are also proficient in first aid, which they render to members and non-members alike.

They are responsible for dealing with any matter likely to cause danger or inconvenience to traffic and for warning members in such circumstances. Where necessary, they erect temporary signs to indicate alternative routes. Their reports during fog, snow, ice and floods are the basis of the A.A. Road-Weather Service.

When in difficulty on the road, members should ask a passing motorist—in each direction—to inform the nearest Patrol.

RADIO ROAD PATROLS

AS a development of the Road Patrol Service, the Association uses radio as a means of direct communication with Patrols in certain areas, as indicated below. Members who require help on the road in these areas during patrol hours should telephone the appropriate A.A. office, giving name and address, membership number, make, type and registration number of the vehicle, exact location and, if possible, brief particulars of the breakdown.

London (WHItehall 1200): 20 miles radius from Charing Cross.

Guildford (2841): Surrey and parts of Sussex, Hampshire and Berkshire.

Glasgow (CENtral 5845): 20 miles radius from the city centre.

The Association also operates radio-controlled Breakdown Services at night and during week-ends in London, Birmingham, Leeds and Glasgow, as explained more fully on page 9.

The flexibility of radio communication greatly assists in the provision of speedier service of all kinds.

A.A. ROADSIDE TELEPHONE BOXES

A. A. Roadside Telephone Boxes with a 24-hour service are placed at carefully selected points along main roads. Under a reciprocal agreement R.A.C. telephone boxes, bringing the total up to well over 1,200, can also be opened at any time by the key issued to all members of the Association. The sites of all these boxes are shown in the atlas at the end of this book.

All local calls are free to members *on tour*. The charges for trunk or toll calls should be put in the box provided, and details should be entered in the register.

Each telephone box contains a distance map and a folder giving the names, addresses and telephone numbers of the nearest A.A. office, appointed Hotels and Garages, police, hospitals, doctors, R.S.P.C.A., and so on.

Messages for a travelling motorist can normally be conveyed through the Patrols by telephoning the nearest A.A. office. *A.A. telephone boxes should not be contacted direct.*

FREE BREAKDOWN SERVICE

THE Free Breakdown Service is complementary to the A.A. Road Service. It enables members whose vehicles have broken down on the road to obtain free assistance from a garage if an A.A. Patrol is not readily available. With the two services constantly at his disposal, the A.A. member enjoys the most comprehensive safeguard against trouble on the road ever offered to the private motorist.

Free Breakdown Service is available to:

Private car members, their paid drivers and also their relatives who live at the same address and who are driving the member's car;

Motor cycle and three-wheeled car members who pay the annual subscription of two guineas;

Overseas members motoring in Great Britain or Ireland and members who live in islands off the mainland;

Invalid chair members;

Bona fide employees when driving private cars or motor cycles registered under a firm's or group membership;

Drivers of private cars or motor cycles included in a combined membership.

The service is not given free in the case of breakdowns to commercial vehicles.

Free Breakdown Service covers assistance from the nearest available garage, as follows:

All forms of mechanical and electrical first aid, including labour charges for work up to one hour at the scene of the breakdown.

Towage to the garage which has been called out, if the car cannot be started within one hour; work done at the garage is *not* covered.

Delivery of petrol and oil.

Wheel-changing, provided a serviceable spare is carried. In the event of tyre trouble when no serviceable spare is carried, the service covers the cost of one outward and return journey of the breakdown vehicle, but not the repair or labour charges.

Free Breakdown Service from a garage is not available when the vehicle has been involved in an accident, when it has been ditched, has sunk into soft ground or become snowbound, nor when the breakdown occurs at a member's home or at a garage. The Association does not bear the cost of petrol, oil, spare parts or car hire charges.

It is inevitable that occasions arise where members are in need of service but do not qualify for it under the Free Breakdown Scheme. In such cases no effort is spared to provide help, either from a garage or from one of the Association's own Patrols, or, in those areas where they operate, from one of the Radio Patrols or Radio-controlled Breakdown Service vehicles.

HOW TO OBTAIN FREE BREAKDOWN SERVICE

THE first step is to find, on the Service Map in the Members Handbook, the nearest town or village at which there is an A.A. Appointed Garage. Those which operate the Free Breakdown Service are indicated by special symbols under each place-name in the main list in the Handbook. If no garage is available in the vicinity with one of the appropriate symbols, members should call the nearest other garage, pay the charges on the spot and apply to the Association for reimbursement later.

In the Greater London, Birmingham, Leeds and Glasgow areas members should telephone for assistance to the A.A. Emergency Services at WHItehall 1200, EDGbaston 3555, Leeds 54124 and Glasgow CENtral 5845.

The member's name, address and membership number should be given to the garage (or the A.A. Emergency Staff), together with the make, type, registration number and exact location of the vehicle. *It is also essential that the member or his representative should remain with the vehicle*, as the employees of most garages are forbidden to work on unattended vehicles.

Garages marked in the Handbook by the special symbols render breakdown service free on production of a current card of membership. If the card cannot be shown to the mechanic at the time, the charges should be

paid direct and the receipted account submitted to the Association with a claim for reimbursement.

Garages are not agents of the Automobile Association, nor is the Automobile Association an agent of any garage. No liability will be accepted by the Association for loss, damage or injury arising from towage or repairs or for storage charges in respect of vehicles left at garages.

The Committee reserves the right to restrict excessive use of the Free Breakdown Service.

A.A. RADIO-CONTROLLED BREAKDOWN SERVICES

IN London, Birmingham, Leeds and Glasgow the Association maintains its own breakdown vehicles, each manned by experienced mechanics who are able to carry out all repairs which can reasonably be undertaken at the roadside. The vehicles, which are comprehensively equipped, are controlled by means of two-way short-wave radio by the A.A. Emergency Services in London (WHItehall 1200), Birmingham (EDGbaston 3555), Leeds (54124) and Glasgow (CENtral 5845).

The A.A. breakdown vehicles operate every night from 6 p.m. to 6 a.m. (12 midnight in Leeds and Glasgow) and also during Saturday afternoons and Sundays. All breakdowns are covered, except those which are caused by accidents or which occur at the member's home or at a garage.

FREE LEGAL DEFENCE AND ASSISTANCE

THE Association's Free Legal Defence Scheme provides for the payment of the fees of A.A. solicitors for the legal representation (*a*) of every car member and his paid driver and (*b*) of every member who is the owner-driver of a three-wheeled car or motor cycle, in any proceedings under the Statutes applicable to the use and ownership of motor vehicles, in Courts of Summary Jurisdiction in Great Britain and equivalent Courts in Ireland, the Channel Islands and the Isle of Man. Only the Association's appointed solicitors may act on behalf of members.

Free Legal Defence is available to members who, before the commission of the alleged offence, have paid their subscriptions for the current year, and it is, of course, essential that the alleged offence should have been committed during the period of membership. The Committee, however, reserves the right to withhold Free Legal Defence in any case where, in its view, the circumstances render this course desirable.

It is important, where legal representation is desired, that the Association should be notified immediately there is any intimation of intended prosecution and that the summons should be forwarded to the Association as soon as possible after it is served and in any case not less than four days before the hearing, to enable the solicitors to go carefully into the evidence and deal with the case.

From time to time the Association finances or supports appeals to the High Court or Quarter Sessions against convictions which are either against the weight of the evidence or wrong in law. Arrangements have also been made by which the Association, in approved cases, will extend its Free Legal Defence Scheme to provide adequate legal assistance, including the briefing of Counsel, for members or their paid drivers charged with manslaughter—or the equivalent charge—arising out of alleged negligence in the driving of a motor vehicle. This protection cannot be claimed unless the Association is informed immediately after the accident of the circumstances giving rise to the proceedings.

The Association gives Free Legal Advice on any matter directly arising out of the use and ownership of motor vehicles, such as disputes over the buying and selling of cars; liability for accidents on the road; insurance claims; the responsibilities of garage and hotel proprietors, and queries on points in the Road Traffic Acts and the various regulations governing taxation, registration and the licensing of vehicles.

Substantial items of loss or damage are frequently not covered by insurance. In suitable cases, negotiations, as distinct from legal proceedings, are conducted free of charge and with a minimum of trouble to members under the Claims Recovery Service.

ACCIDENTS ON THE ROAD

WHEN damage or injury has been caused to any person, vehicle or animal, the driver must stop and, if asked by any person having reasonable grounds for such a request, must give his name and address, together with that of the owner (where different) and the registration number of the car. Should the driver not give his name and address at the time, he must report the accident to the police as soon as reasonably practicable and in any case within twenty-four hours of the occurrence. Also, *where personal injury has occurred*, the driver must produce his insurance certificate if asked to do so by a police constable or any person having reasonable grounds for seeing it. Failing this, the driver must report the accident to the police within twenty-four hours and produce the certificate. It is an offence not to report within this period but, by arrangement with the police, the certificate may be produced within five days if it is not immediately available. When, however, the parties to an accident exchange the essential particulars, and the insurance certificate is produced, at the time, there is no need to report the accident to the police.

A motorist involved in an accident on the road should note the following particulars, where applicable:

(1) the names and addresses of witnesses;
(2) the speeds of the vehicles concerned;
(3) the width of the road, the condition of its surface and so on;
(4) what signals, if any, were given;
(5) whether or not the other vehicle was showing correct lights;
(6) the measurements—from the roadside—of the wheel-tracks of the vehicles involved;
(7) the time and the location, including the name of the road;
(8) any personal injuries;
(9) the number and description of the other vehicle, the owner's and driver's names and addresses, and details contained in the insurance certificate, if available;
(10) the number of the A.A. Patrol or police constable who takes particulars.

In no circumstances should any money be given to a person involved in the accident, nor should anything be said which could afterwards be construed as an admission of liability. No letter should be written except under legal advice, which can be obtained free from the A.A.

A.A. MEMBERS' INSURANCE POLICY

A SPECIAL policy recommended by the Automobile Association is issued by the Motor Union Insurance Co., Ltd., 10 St. James's Street, London, S.W.1. It is available only to A.A. members, and in its prepara-

tion particular attention was given to the fact that the interests of members would be better served by prompt and liberal settlement of claims in conjunction with a reasonable premium rather than by insistence solely upon low rates. Under no other policy is the member so well protected at a moderate premium.

The Motor Union Insurance Co., Ltd., has an extensive organisation at home and overseas, including engineers and claims specialists to give immediate service. Repairs can be put in hand at once with any repairer, and vehicles are returned to use with the minimum of delay. The policy provides the following special privileges.

On any difference which may arise between himself and the insurance company, every member holding the A.A. policy has the right of appeal to a special committee of the Automobile Association. *The insurance company undertakes to pay to the policy-holder without delay any sum awarded by this special committee.*

A fund has been placed at the disposal of the Automobile Association Committee, from which it may, at its entire discretion, make grants to policy-holders in cases of loss not covered by the policy but in respect of which the Committee, although of the opinion that no legal claim can be established, nonetheless feels that genuine hardship has been caused.

Members insured with other companies may transfer without loss of their "no claim" discount.

These are valuable benefits of membership. Prospectuses and further information may be obtained from any office of the Association or the company.

PARLIAMENTARY

THE Standing Joint Committee of the Royal Automobile Club, the Automobile Association and the Royal Scottish Automobile Club was formed to secure unity of voice and action on all questions of importance to the motoring community. New legislation is carefully watched, and vigorous action, backed by the combined influence of the three organisations, is taken to oppose proposals contrary to the interests of motorists and to protect them from unreasonable measures, whether of general or local application.

TECHNICAL SERVICE

MEMBERS may obtain advice and assistance from the Association on all matters relating to the purchase, use, maintenance and sale of motor vehicles. Repair accounts are checked for members, and negotiations are conducted in cases of dispute. This service is free, unless an expert examination and report are required.

The Association can provide information about firms which specialise in certain kinds of work or in supplying parts which are difficult to obtain. Materials can be submitted to chemical analysis or physical tests when a reliable opinion cannot otherwise be formed. The cost varies, but an advance quotation can be given.

Vehicle Inspection

Used vehicles offered for sale, component parts, mechanical defects or unsatisfactory repairs are inspected by expert engineers, and detailed reports are supplied. Inspections of used vehicles are normally carried out only at the request of an intending purchaser. The reports are confidential; they must not be used as an instrument for sale or for advertising purposes. The fees for examining motor vehicles at any address in England and Wales,

with a short road test where practicable and a typewritten report in each case, are:

	£	s.	d.
Cars or light commercial vehicles . . .	3	5	0
Motor cycles, solo or combination . . .	1	5	0
Commercial vehicles over 30 cwt. . . .	4	5	0

In Scotland and Ireland fivepence a mile is charged for the total distance travelled by the engineer if beyond a radius of 25 miles from his office. Quotations for other vehicles, for dismantled components or for special tests can be obtained on request.

Evidence of Ownership

A motor vehicle does not necessarily belong to the person or organisation named in the registration book. It may be the property of a finance company. Most hire-purchase transactions, however, are registered with a trade body, and the Association can, if specially requested, enquire whether or not the vehicle which forms the subject of a report appears on this register.

LONDON PILOT SERVICE

MEMBERS unfamiliar with London can be met by appointment on the outskirts and piloted to their destination or to a point on their exit route by one of the A.A. uniformed pilots. The charge for this service is 3s. an hour (minimum 10s.) plus fares.

DRIVERS' SERVICE

MEMBERS seeking a permanent driver are invited to apply to the London Headquarters, where a register of available men is kept. In their own interests members are recommended to investigate credentials submitted by applicants. They are also reminded of their liability to pay National Insurance contributions in respect of their chauffeurs.

The Association can recommend independent firms which undertake to drive a member's car on the Continent, to collect or deliver a vehicle at the docks at London or elsewhere and to provide temporary chauffeurs.

CAR HIRE

THE Association has no vehicles to place at the disposal of members, but a list of reputable firms which provide hire cars either on a self-drive or chauffeur-driven basis will be supplied on application.

APPOINTED HOTELS

THE Service Map at the end of the A.A. Members Handbook shows those places at which there are A.A. Appointed or Approved Hotels. This is a useful indication to members wishing to select a point at which to break a journey. The hotels are listed in the Handbook, and some useful notes on hotel accommodation are also given.

Hotels in London are not appointed by the Association, but particulars of establishments inspected and recommended are included in a separate list obtainable on application.

APPOINTED GARAGES

THE Service Map at the end of the A.A. Members Handbook shows those places at which there are garages which have been inspected and appointed by the Association. The Handbook contains a list of these

garages, indicating the makes of car for which they hold service agencies from the manufacturers. Stocks of suitable replacement parts are normally maintained. The list also shows garages which have undertaken to provide A.A. Free Breakdown Service, those which undertake repairs to motor cycles and those which specialise in this work. The names and addresses of nearby garages and their hours of opening are displayed in A.A. telephone boxes.

Members who require casual garage accommodation are advised to make a reservation in advance as, except in Central London, garage space is often difficult to obtain. Particulars of the car and the dates during which space is required should be quoted. Garages near docks and airports which undertake the storage of cars while their owners are abroad are specially indicated. Those open always for the sale of petrol and oil are also shown, but hours of business are liable to change without notice. On the main roads there are often filling stations open outside normal hours.

TOURING IN GREAT BRITAIN

A.A. Touring Service is available to members free of charge and includes advice and information on all forms of touring. Every A.A. office can supply detailed itineraries for any journey or tour in Great Britain. A.A. routes give directions, mileages, road numbers, gradients and a description of the road. Town plans are provided, and each page incorporates a strip map with a small plan of the terminal point. A.A. routes normally give directions for both outward and return journeys.

During the holiday seasons the demand for routes is heavy, and members are requested to give at least forty-eight hours' notice and the anticipated date of travel.

Members are asked to say whether the fastest, the quietest or the most picturesque route is wanted and to mention any special requirements. Normally the route given is that considered likely to be the quickest in time. Unexpected or adverse conditions may at any time impose delay. For tours, the average daily mileage and the number of days should be given.

Among the booklets issued free on request are those which deal with caravan and camp sites and farmhouses with accommodation, separate books of day drives from holiday resorts and a detailed list of Castles, Houses and Gardens open to the public. Paper maps of Great Britain, of Ireland and of London are available free, and other maps can be obtained from any A.A. office.

For those who require the fullest possible touring information, there are the "A.A. Road Book of England and Wales", price 15s., and the "A.A. Road Book of Scotland", price 12s. 6d., available to members only.

These contain information regarding places of interest, town plans, itineraries and other touring details, together with comprehensive maps.

THE ISLE OF MAN

MEMBERS taking their cars and motor cycles to the Isle of Man should carry the registration book, the certificate of insurance and a driving licence. Special arrangements apply during the period of the motor cycle races.

TOURING IN IRELAND

NORTHERN IRELAND is part of the United Kingdom and comes within the same Customs framework as England, Scotland and Wales. No Customs documents are, therefore, necessary for a car or motor cycle,

and the visiting motorist is permitted to circulate freely with his British driving and vehicle licences.

The Republic of Ireland has a separate constitution and its own laws concerning imported motor vehicles, making it necessary for the visiting motorist to obtain various Customs and licensing documents. Passports are not required when travelling between Great Britain and the Republic, but holders of passports other than British should refer to the Irish Embassy, Consular Section, 17 Grosvenor Place, London, S.W.1.

First- and second-class roads in the Republic of Ireland are classified as trunk and link roads, which are equivalent to class A and class B roads respectively. The main touring grounds are well served by good roads, though in certain of the more remote districts some rough surfaces may be encountered.

The Association reserves shipping space for cars and motor cycles on the steamer services to Ireland and assists members at the ports. Similar assistance is also given to members crossing the land frontier. A.A. routes and other touring aids, such as town plans and day drives, can be obtained from the A.A. offices in London, Dublin and Belfast.

There are no currency restrictions for visitors to Ireland, and British money is accepted. Members taking guns require a firearm certificate and an import licence.

No quarantine is necessary when dogs are taken to Ireland, or on their return, unless a special embargo is in force at the time. There are no Customs formalities or restrictions.

An A.A. booklet, " Taking a Motor Vehicle to Ireland ", containing much useful information for visitors, can be obtained on application.

THE CHANNEL ISLANDS

NO Customs documents are necessary for the temporary importation of motor vehicles into the Channel Islands. A Customs Specification Form must, however, be certified by the British Customs at the port of embarkation. Members should obtain an International Driving Permit and an International Certificate for Motor Vehicles from the Association before their departure, in order to secure 90 days' exemption from road tax in the Islands. The A.A. has an office in Jersey, and A.A. Port Officers are on duty at the quay.

TOURING ABROAD

THE Association can issue to its members resident in the United Kingdom the necessary documents to enable them to take their cars or motor cycles abroad and to travel from one country to another without delay or difficulty.

The Association also makes shipping reservations on behalf of its members, and A.A. Port Officers are on duty to give members every possible assistance. There are also A.A. representatives at the principal ports on the Continent. A composite fee of £3 10*s*. (motor cycles £1 15*s*.) is charged for the complete foreign touring service. This includes all necessary documents, duty guarantee, " GB " plate, port service and cover under the A.A. Continental Breakdown Service, whereby vehicles beyond local repair are returned by goods train to the nearest continental port at the Association's expense.

Useful information and advice on travel abroad are contained in a series of special booklets available from any A.A. office.

TOURING TRIBUTE

IT is not possible to produce a compact, yet in its way complete, work of this kind without paying a tribute to the many individuals and organizations who have made possible the enjoyment by the present generation of the many places of historic interest and scenes of natural beauty which have come down to us from the past.

Prominent among these are the National Trust, the Council for the Preservation of Rural England, the Roads Beautifying Association and the National Trust for Scotland.

The National Trust for Places of Historic Interest or Natural Beauty was founded in 1895 as the result of the efforts of Miss Octavia Hill, Sir Robert Hunter and Canon Rawnsley, who realized the need for preserving the beauty of the countryside and the legacy of our old buildings. The National Trust alone controls by possession or under covenant over a quarter of a million acres, of which more than 40,000 are in the Lake District.

The Council for the Preservation of Rural England has done so much to preserve the essential qualities which make up the attractiveness of the English countryside, while the Roads Beautifying Association and other national and local bodies have laboured to create and maintain a fitness and beauty which is all too easily lost.

It would be ungracious to omit mention of the painstaking and careful work done by the Ministry of Works in connection with Ancient Monuments and Historic Buildings.

The National Trust for Scotland has played an equally prominent part in preserving the essential qualities of the Scottish landscape, and cares for some of the finest and most characteristic stretches of the Highlands, including part of Glencoe, as well as many of the most interesting buildings in Scotland.

All who tour Great Britain are under a deep debt to the selfless and untiring efforts made by the individuals who have built up such organizations, and now sustain them.

In an industrial age when the survival of the traditional scene is a matter of increasing concern to everyone, it is to be remembered that without funds such work would be impossible, and donations or subscriptions sent to the Secretaries of the various bodies at the addresses given below will enable the work of preservation to be continued and extended.

THE NATIONAL TRUST,
42 Queen Anne's Gate,
London, S.W.1.

THE COUNCIL FOR THE PRESERVATION
OF RURAL ENGLAND,
4 Hobart Place,
London, S.W.1.

ROADS BEAUTIFYING ASSOCIATION,
18 Kipling House,
43 Villiers Street,
London, W.C.2.

THE NATIONAL TRUST FOR SCOTLAND,
5 Charlotte Square,
Edinburgh 2.

ENGLAND AND WALES

CATHEDRALS

Bangor
Birmingham
Blackburn
Bradford
Brecon
Bristol
Bury St. Edmunds
Canterbury
Carlisle
Chelmsford
Chester
Chichester
Coventry
Derby
Durham
Ely
Exeter
Gloucester
Guildford
Hereford
Leicester
Lichfield
Lincoln
Liverpool
Llandaff
London
Manchester
Newcastle-upon-Tyne
Newport (Mon.)
Norwich
Oxford
Peterborough
Portsmouth
Ripon
Rochester
St. Albans
St. Asaph
St. Davids
Salisbury
Sheffield
Southwark (see London)
Southwell
Truro
Wakefield
Wells
Winchester
Worcester
York

ABBEYS AND PRIORIES

Abbey Dore
Abbotsbury
Abingdon
Barlynch (see Dulverton)
Bath
Battle
Bayham (see Lamberhurst)
Beaulieu
Beaumaris
Beauvale (see Greasley)
Beeleigh (see Maldon)
Beeston (see Sheringham)
Beverley
Bindon (see Wool)
Binham
Birkenhead
Bisham
Blanchland
Blyth (Notts.)
Bolton (Yorks.)
Boxgrove
Boxley
Bridlington
Brinkburn
Bristol
Bromholm (see Bacton)
Buckfast
Buildwas
Burscough (see Ormskirk)
Bury St. Edmunds
Butley
Byland
Calder Bridge
Canterbury
Cardigan
Carisbrooke
Cartmel
Castle Acre
Cerne Abbas
Chepstow
Chester
Chicksands (see Clophill)
Christchurch (Hants)
Clare
Cleeve
Cockersand
Colchester
Crowland
Croxden
Cymmer
Dale
Darley
Denny (see Waterbeach)
Dieu-la-Cresse (see Leek)
Dorchester (Oxon.)
Douai (see Theale)
Downside
Dunstable
Dunster
Dunwich
Durham
Easby
Egglestone (see Barnard Castle)
Evesham
Ewenny
Exeter
Finchale
Flaxley
Fountains
Furness
Glastonbury
Gogarth (see Llandudno)
Grace Dieu
Guisborough
Hailes
Halesowen
Haughmond
Hexham
Hickling
Hinton Charterhouse
Holme Cultram (see Abbey Town)
Hurley
Hyde (see Winchester)
Jervaulx
Kirkham (Yorks.)
Kirklees (see Brighouse)
Kirkstall
Kirkstead
Lacock
Lanercost
Lastingham
Leicester
Leiston
Leominster
Lesnes (see Erith)
Lilleshall
Lindisfarne
Llanthony
London
Malmesbury
Malton
Malvern, Great
Margam
Marrick
Mattersey (see Bawtry)
Maxstoke
Medmenham
Merevale (see Atherstone)
Milton Abbas
Minster-in-Thanet
Monk Bretton (see Barnsley)
Mottisfont
Mount Grace
Mount St. Bernard's (see Coalville)
Muchelney
Much Wenlock
Nashdom (see Burnham, Bucks.)
Neath
Netley
Newark (Surrey)
Newstead
Peel
Pershore
Peterborough
Prittlewell
Quarr (see Binstead)
Ramsey (Hunts.)
Ranton (see Eccleshall)
Reading
Repton
Revesby
Rievaulx
Roche (see Maltby)
Romsey
Rosedale
Rushen (see Ballasalla)
St. Albans
St. Bees
St. Benet's (see Horning)
St. Dogmael's
St. Germans
St. Hugh's (see Cowfold)
St. Leonard's (see Stamford)
St. Mary's (see York)
St. Olave's (see Fritton)
St. Osyth
St. Radigund's (see Alkham)
Sawley
Selby
Shaftesbury
Shap
Sherborne
Shrewsbury
Snape (Suffolk)
Stoke-sub-Hamdon
Stoneleigh
Strata Florida
Studley
Swineshead
Talley
Tavistock
Tewkesbury
Thetford
Thorney
Thornton (Lincs.)
Tintern
Titchfield
Torre (see Torquay)
Tresco (see Scilly Isles)
Tynemouth
Ulverscroft
Upholland
Usk
Valle Crucis
Walsingham

Waltham Abbey
Watton (Yorks.)
Waverley
West Malling
Whalley
Whitby
Whitland
Wigmore
Wilmington
Wimborne
Winchester
Woodspring (see Kewstoke)
Worksop
Wymondham
York

CASTLES

Abergavenny
Aberystwyth
Acton Burnell
Allington
Alnwick
Alton (Staffs.)
Amberley (Sussex)
Appleby
Arley
Armathwaite
Arundel
Ashby-de-la-Zouch
Astley (Nuneaton)
Aydon (see Corbridge)
Bamburgh
Barnard Castle
Barnwell
Beaumaris
Beaupre
Beeston
Belsay
Belvoir
Berkeley
Berkhamsted
Berry Pomeroy
Berwick-upon-Tweed
Beverstone
Bewcastle
Binham
Bishop Auckland
Bishop's Castle
Blenkinsopp (see Haltwhistle)
Bodiam
Bolingbroke
Bolsover
Bolton (Yorks.)
Bothal
Bow and Arrow (see Portland)
Bowes
Bramber
Brampton Bryan
Brancepeth
Brecon
Bridgend
Bridgnorth
Bridgwater
Broncroft (see Munslow)
Bronllys
Brough
Brougham
Broughton (Oxon.)
Builth Wells
Bungay
Burgh
Caergwrle
Caernarvon
Caerphilly
Caister
Caldicot
Calshot
Camber
Candleston (see Laleston)
Canterbury
Cardiff
Cardigan
Carew
Carisbrooke
Carlisle
Carmarthen
Carreg Cennen
Castle Acre
Castle Drogo (see Drewsteignton)
Castle Hedingham
Castle Rising
Castle Rushen (see Castletown)
Caus (see Westbury, Salop)
Chartley
Chepstow
Chester
Chilham
Chillingham
Chipchase (see Wark-on-Tyne)
Chirk
Christchurch (Hants)
Cilgerran
Clare
Clifford
Clitheroe
Clun
Clyro
Cockermouth
Codnor
Coity
Colchester
Compton (see Torquay)
Conisbrough
Conway
Corbridge
Corby (see Wetheral)
Corfe
Cowes
Criccieth
Crickhowell
Cromwell's (see Scilly Isles)
Dartmouth
Deal
Denbigh
Devizes
Dilston (see Corbridge)
Dolbadarn (see Llanberis)
Dolwyddelan
Dover
Downton (see Leintwardine)
Dryslwyn (see Llandilo)
Dudley
Duffield
Dunraven (see Southerndown)
Dunstanborough (see Embleton)
Dunster
Durham
Dynevor (see Llandilo)
Dyserth
Eastnor
East Orchard (see St. Athan)
Egremont
Embleton
Eridge
Etal
Ewloe Green
Exeter
Eye
Eynsford
Farleigh Hungerford
Farnham (Surrey)
Featherstone (see Haltwhistle)
Flint
Fonmon (see Penmark)
Ford (Nthmb.)
Fotheringhay (site only)
Fowey
Framlingham
Gidleigh
Gilling
Goodrich
Greystoke
Grimsthorpe
Grosmont
Guildford
Gwrych (see Abergele)
Gwydir (see Llanrwst)
Hadleigh (Essex)
Halton
Harbottle
Harewood
Harlech
Hartlebury
Hartshill
Hastings
Haughton (see Chollerford)
Haverfordwest
Hawarden
Hay-on-Wye
Hedingham (see Castle Hedingham)
Helmsley
Herstmonceux
Hertford
Hever
Highclere
Highcliffe
Holt Heath
Hornby
Hurst (see Milford-on-Sea
Kendal
Kenilworth
Kidwelly
Kimbolton
Kingswear
Kirby Muxloe
Kirkoswald
Knaresborough
Lambton (see Chester-le-street)
Lancaster
Laugharne
Launceston
Leeds (Kent)
Leicester
Lewes
Lincoln
Lindisfarne
Llandovery
Llanstephan
London
Longtown (Herefs.)
Loughor
Lowther
Ludlow
Lullingstone
Lulworth (see East Lulworth)
Lumley
Lydford
Lympne
Lyonshall
Maiden Castle (earthworks only)
Manorbier
Maxstoke
Mettingham
Middleham
Mitford
Monmouth
Montgomery
Mulgrave (see Sandsend)
Muncaster (see Ravenglass)
Narberth
Naworth
Neath
Newark (Notts.)
Newcastle-upon-Tyne
Newport (Mon.)
Newport (Pemb.)
Norham
Norwich
Nottingham
Nunney
Oakham
Odiham
Okehampton

Old Sarum
Ogmore-by-sea.
Orford
Oxford
Oystermouth (see Mumbles)
Peckforton
Pembridge (see Welsh Newton)
Pembroke
Pendennis (see Falmouth)
Pendragon (see Kirkby Stephen)
Penmark
Penrhyn
Penrice (see Oxwich)
Penrith
Pevensey
Peveril (see Castleton)
Pickering
Plympton
Pontefract
Portchester
Portland
Powderham (see Kenton, Devon)
Powis
Prudhoe
Raby
Raglan
Red Castle (see Prees Heath)
Restormel
Rhuddlan
Richard's Castle
Richborough
Richmond (Yorks.)
Ripley (Yorks.)
Roch (see Newgale)
Rochester
Rockingham
Rose (see Dalston)
Ruthin
Saffron Walden
St. Briavels
St. Fagan's
St. Mawes
St. Michael's Mount
Saltwood
Sandgate
Sandsfoot (see Weymouth)
Scarborough
Scotney (see Lamberhurst)
Sherborne (Dorset)
Sheriff Hutton
Shirburn (see Watlington)
Shrewsbury
Shurland (see Eastchurch)
Sissinghurst
Sizergh
Skenfrith
Skipton
Snape (Yorks.)
Someries (see Luton)
Somerton (see Navenby)
Spofforth
Stafford
Star (see Scilly Isles)
Stokesay
Sudeley
Sutton Valence
Swansea
Tamworth
Tattershall
Taunton
Tenby
Thetford
Thornbury
Tickhill
Tilbury
Tintagel
Tiverton
Tonbridge
Tong
Torksey
Totnes
Tretower
Tutbury
Tynemouth
Usk
Walmer
Warblington
Wardour (see Tisbury)
Warkworth
Warwick
Westenhanger
West Tanfield
White
Whittington (Salop)
Wigmore
Wilton (Herefs.)
Winchester
Windsor
Wingfield
Witton-le-Wear
Wolvesey (see Winchester)
Woodcroft (see Glinton)
Wressell (see Hemingbrough)
Yarmouth, I.O.W.
York

COUNTRY HOUSES

Adlington (Ches.)
Albury
Arbury (see Nuneaton)
Astley (see Chorley)
Aston
Attingham (see Atcham)
Audley End
Aynhoe
Badminton
Barrington
Batemans (see Burwash)
Blenheim
Blickling
Boscobel
Bradley (see Newton Abbot)
Bradwell
Bramall (see Bramhall)
Breamore
Buckland Abbey
Burghley
Burton Agnes
Buscot (see Faringdon)
Castle Ashby
Castle Howard
Chalfield, Great
Charlecote
Chastleton
Chatsworth
Chettle (see Tarrant Hinton)
Chilham
Cirencester
Clandon (see West Clandon)
Clevedon
Cliveden
Clopton (see Stratford-on-Avon)
Cobham (Kent)
Compton Wynyates
Corsham
Cotehele
Coughton
Cowdray (see Midhurst)
Cragside (see Rothbury)
Doddington (Lincs.)
East Barsham
East Riddlesden (see Keighley)
Elton
Forde
Fountains
Goodwood
Gunby (see Burgh-le-Marsh)
Haddon
Hagley
Ham (see Petersham)
Hampton Court
Hardwick
Harewood
Harvington Hall
Hatchlands (see East Clandon)
Hatfield (Herts.)
Hidcote
Hoghton
Holker (see Cark)
Holkham
Horton (see Chipping Sodbury)
Houghton Hall (Norfolk)
Hughenden
Ightham
Ince Blundell
Kedleston
Kirby Hall
Knebworth
Knole
Knowsley
Lanhydrock (see Bodmin)
Layer Marney
Levens (see Levens Bridge)
Longleat
Loseley
Lullingstone
Luton
Lyme Park
Markenfield (see Ripon)
Melbourne
Mereworth
Montacute
Moreton Old Hall
Newby (see Ripon)
Newstead
Nostell (see Wragby, Yorks.)
Ockwells (see Bray)
Osborne
Osterley
Owlpen (see Uley)
Oxborough
Packwood
Palace House (see Beaulieu)
Parham (Sussex)
Penshurst
Petworth
Plas Newydd (see Llangollen)
Polesden Lacey
Quebec (see Westerham)
Quenby (see Billesdon)
Raynham (see East Raynham)
Rockingham
Rousham (see Steeple Aston)
Rufford (Lancs.)
Rufford (Notts., see Dukeries)
St. Catharine's Court (see Bathealton)
Sandford Orcas (see Sherborne, Dorset)
Sandon (Staffs.)
Sandringham
Sawston
Seaton Delaval
Smallhythe
Snowshill
South Wraxhall (see Monkton Farleigh)
Speke
Stoneacre (see Otham)
Stoneleigh
Stourhead (see Stourton)
Sulgrave
Sutton Place
Syon House
Temple Newsam
The Vyne (see Sherborne St. John)
Upton (see Sunrising Hill)
Wallington
Washington (Dur.)
Welbeck (see Dukeries)
West Wycombe
Wilton (Wilts.)
Woburn
Wollaton (see Nottingham)
Woolsthorpe (see Colsterworth)
Wrest (see Silsoe)
Yaverland

SCOTLAND

CATHEDRALS

Aberdeen
Brechin
Dornoch
Dunblane
Dunkeld
Edinburgh
Elgin
Fortrose
Glasgow
Iona
Kirkwall
St. Andrews

ABBEYS AND PRIORIES

Arbroath
Ardchattan (see Connel Ferry)
Beauly
Cambuskenneth (see Stirling)
Crossraguel
Culross
Dryburgh
Dundrennan
Dunfermline
Fort Augustus
Glenluce
Inchcolm (see Aberdour)
Inchmahome (see Port of Menteith)
Jedburgh
Kelso
Kinloss
Lincluden
Lindores
Melrose
New Abbey
Old Deer
Oronsay (see Colonsay)
Paisley
Pluscarden
Restenneth (see Forfar)
Sweetheart (see New Abbey)
Whithorn

CASTLES AND COUNTRY HOUSES

Abbotsford
Aboyne
Affleck (see Monikie)
Airlie (see Alyth)
Airth
Allardyce (see Inverbervie)
Amisfield
Ardvreck (see Inchnadamph)
Balmoral
Balvenie (see Dufftown)
Barcaldine
Barholm (see Creetown)
Beaufort
Bemersyde
Blackness
Blair Atholl
Borthwick
Bothwell
Braemar
Branxholm (see Hawick)
Burleigh (see Milnathort)
Cadzow (see Hamilton)
Caerlaverock
Callendar (see Falkirk)
Cardoness (see Gatehouse of Fleet)
Carnasserie (see Kilmartin)
Carrick (see Lochgoilhead)
Castle Campbell
Castle Fraser (see Kemnay)
Castle Grant (see Grantown)
Castle Huntly (see Longforgan)
Castle Kennedy
Castle Leod (see Strathpeffer)
Castle of Mey
Castle Stalker
Castle Stewart (see Inverness)
Castle Sween (see Kilmory Knap)
Castle Wemyss (see Wemyss Bay)
Castle Tioram (see Acharacle)
Cawdor
Cessford (see Morebattle)
Claypots (see Broughty Ferry)
Comlongon (see Clarencefield)
Cortachy
Coxton
Craig (see Lumsden)
Craigievar
Craigmillar
Craignethan (see Crossford)
Cranshaws
Crathes
Crichton
Culross
Culzean
Dalcross (see Croy)
Dalzell (see Motherwell)
Darnaway (see Forres)
Darnick
Dirleton
Doune
Drum (see Drumoak)
Drumlanrig
Drummond (see Crieff)
Duart
Duffus
Dumbarton
Dunbar
Dunnottar
Dunollie (see Oban)
Dunrobin
Dunskey (see Portpatrick)
Dunstaffnage
Duntulm
Dunvegan
Earlshall (see Leuchars)
Edinburgh
Edzell
Eilean Donan (see Dornie)
Elcho (see Perth)
Falkland
Ferniehirst
Finlarig (see Killin)
Floors
Fordyce
Foulis (see Evanton)
Fyvie
Gifford
Glamis
Gordon
Gosford (see Longniddry)
Grandtully
Greenknowe (see Gordon)
Hermitage
Holyroodhouse (see Edinburgh)
Hopetoun
Hume (see Greenlaw)
Huntingtower
Huntly
Innerpeffray (see Crieff)
Inveraray
Invergarry
Inverlochy (see Fort William)
Inverquharity (see Kirriemuir)
Keiss
Kelburne (see Fairlie)
Kellie (see Pitterweem)
Kilchurn (see Loch Awe)
Kilcoy (see Muir of Ord)
Kildrummy
Killochan (see Girvan)
Kilravock (see Croy)
Kinnairdy (see Aberchirder)
Kinross
Kirkcudbright
Kishmul (see Castlebay)
Lauriston (see Barnton)
Lennoxlove (see Bolton)
Linlithgow
Loch Doon (see Dalmellington)
Lochinch (see Castle Kennedy)
Lochindorb
Loch Leven
Logan (see Port Logan)
Loudoun
Mauchline
Maybole
Megginch (see Errol)
Mellerstain
Menzies (see Weem)
Merchiston (see Colinton)
Midmar
Mingary (see Kilchoan)
Monreith
Muchalls
Mugdock (see Milngavie)
Neidpath
Newark (see Port Glasgow)
Niddrie-Seton (see Kirkliston)
Orchardton (see Palnackie)
Penkill (see Dailly)
Rait (see Nairn)
Redcastle
Roslyn
Rosyth
Rothesay
Rowallan (see Kilmaurs)
Rusco (see Gatehouse of Fleet)
Saddell
St. Andrews
Scalloway
Scotstarvit (see Cupar)
Sinclair (see Wick)
Skibo
Slains (see Cruden Bay)
Spynie
Stirling
Stobhall
Strathaven
Tantallon
Terpersie (see Tullynessle)
Thirlestane
Threave (see Castle Douglas)
Thurso
Tolquhon (see Tarves)
Traquair
Tulliallan (see Kincardine)
Turnberry
Urquhart (see Drumnadrochit)
Wemyss (see West Wemyss)
Winton (see Pencaitland)
Yester (see Gifford)

LITERARY ASSOCIATIONS WITH PLACES NAMED IN GAZETTEER

Joseph Addison	Lichfield.
Harrison Ainsworth	Downham.
Matthew Arnold	Cobham (Surrey), Laleham.
Jane Austen	Chawton, Lyme Regis, Southampton, Steventon (Hants), Stoneleigh, Winchester.
Sir Francis Bacon	St. Albans.
Roger Bacon	Ilchester.
R. H. Barham	Canterbury, Westwell.
William Barnes	Dorchester (Dorset), Winterborne Came.
Sir James Barrie	Farnham (Surrey), Harris, Kirriemuir.
William Beckford	Fonthill Bishop, Wick (Glos.)
Venerable Bede	Durham, Jarrow.
Arnold Bennett	Burslem, Hanley, Longton (Staffs.), Stoke-upon-Trent, Tunstall (Staffs.).
Sir Walter Besant	Hampstead, Portsmouth.
William Black	Brighton.
R. D. Blackmore	Newton Nottage, Oare, Tiverton.
William Blake	Felpham.
Robert Bloomfield	Honington (Suffolk).
George Borrow	Dereham, Lowestoft, Norwich, Oulton Broad, Stafford, Willenhall.
James Boswell	Auchinleck, Broadford, Glenelg, Mam Rattachan Pass
Miss Braddon	Ingatestone, Richmond (Surrey).
Charlotte and Emily Brontë	Birstall (Yorks.), Haworth, Kirkby Lonsdale, Silverdale, Thornton, Tunstall (Lancs.).
Rupert Brooke	Grantchester, Trumpington.
Elizabeth Barrett Browning	Coxhoe, Ledbury.
John Bunyan	Ampthill, Bedford, Elstow, Shalford.
Edmund Burke	Beaconsfield.
Robert Burns	Alloway, Auldgirth, Ayr, Dumfries, Gatehouse of Fleet, Kilmarnock, Kirkoswald, Lincluden Abbey, Mauchline, Moffat, Tarbolton.
Robert Burton	Walesby.
Lord Byron	Banff, Hucknall Torkard, Newstead Abbey, Nottingham, Stoneleigh.
Samuel Butler	Ludlow, Strensham.
Sir Hall Caine	Jurby.
Thomas Campbell	Salen (Isle of Mull).
Thomas Carlyle	Annan, Bury St. Edmunds, Ecclefechan, Llanblethian.
"Lewis Carroll"	Daresbury, Llandudno.
Thomas Chatterton	Bristol.
Geoffrey Chaucer	Berkhamsted.
William Cobbett	Botley, Farnham (Surrey).
Hartley Coleridge	Clevedon, Grasmere, Keswick.
Samuel Taylor Coleridge	Bristol, Clevedon, Highgate, Keswick. Mudeford, Nether Stowey, Nottingham, Ottery St. Mary.
William Collins	Chichester.
Marie Corelli	Killiecrankie, Stratford-on-Avon.
Tom Coryate	Odcombe.
Charles Cotton	Alstonfield, Dovedale.
Abraham Cowley	Chertsey.
William Cowper	Berkhamsted, Dereham, Edmonton, Hertingfordbury, Huntingdon, Olney, Weston Underwood.
George Crabbe	Aldeburgh, Trowbridge.
Mrs. Craik	Keston, Tewkesbury.
S. R. Crockett	Laurieston.
Charles Darwin	Downe.
Daniel Defoe	Halifax.

LITERARY ASSOCIATIONS WITH PLACES NAMED IN GAZETTEER

Charles Dickens	Blundeston, Bowes, Brighton, Broadstairs, Bury St. Edmunds, Chatham, Chigwell, Cobham (Kent), Gadshill, Grantham, Ipswich, Portsmouth, Rochester, Stafford, Sudbury (Suffolk), Yarmouth, Great.
Benjamin Disraeli	Dorking, Hughenden.
Michael Drayton	Hartshill.
William Drummond	Hawthornden, Lasswade.
" George Eliot "	Chilvers Coton, Ellastone, Haslemere, Nuneaton, Shottermill, Wirksworth.
John Evelyn	Albury, Whiteparish, Wotton
Jeffery Farnol	Sissinghurst.
Henry Fielding	Upton-on-Severn.
Edward Fitzgerald	Bury St. Edmunds, Woodbridge.
James Anthony Froude	Dartington, Salcombe.
John Galsworthy	Hampstead.
Mrs. Gaskell	Knutsford.
John Gay	Barnstaple, Wokingham.
Edward Gibbon	Buriton.
Oliver Goldsmith	London (Temple Church).
S. Baring-Gould	Lew Trenchard.
Thomas Gray	Blundeston, Burnham Beeches, Stoke Poges.
Sir H. Rider Haggard	Ditchingham.
Thomas Hardy	Beaminster, Bere Regis, Dorchester (Dorset), Higher Bockhampton, Portland, Stinsford, Wareham, Weymouth, Wool.
Francis Brett Harte	Frimley.
Rev. R. S. Hawker	Morwenstow.
William Hazlitt	Maidstone, Winterslow.
William Hayley	Felpham.
Robert Herrick	Dean Prior.
James Hogg	Ettrick, St. Mary's Loch, " Tibbie Shiel's " Inn.
Leigh Hunt	Highgate.
Washington Irving	Aston, Gresford.
G. P. R. James	Marlow.
Henry James	Rye.
Richard Jefferies	Coate, Swindon.
Dr. Johnson	Banff, Brighton, Broadford, Cluanie, Derby, Glenelg, Lichfield, London, Market Bosworth, Uttoxeter.
Ben Jonson	Lasswade, Wilton (Wilts.)
John Keats	Burford Bridge, Edmonton, Hampstead.
John Keble	Fairford Hursley.
Francis Kilvert	Clyro.
Charles Kingsley	Bideford, Crowland, Eversley, Holne, Lundy Island.
Henry Kingsley	Cuckfield.
Rudyard Kipling	Burwash, Rottingdean, Rudyard.
Charles and Mary Lamb	Edmonton, Enfield, Widford.
William Langland	Cleobury Mortimer.
D. H. Lawrence	Eastwood.
T. E. Lawrence	Cloud's Hill, Tremadoc.
J. G. Lockhart	Darnick, Dryburgh.
Edna Lyall	Bosbury.
H. F. Lyte	Ednam.
Bulwer Lytton	Knebworth, Tealby.
James Macpherson	Kingussie.
Christopher Marlowe	Canterbury.
Andrew Marvell	Highgate, Hull, Winestead.
John Masefield	Ledbury.
Sir Herbert Maxwell	Monreith, Port William.
George Meredith	Box Hill, Dorking, Portsmouth.
Hugh Miller	Cromarty.
John Milton	Chalfont St. Giles, London (St. Giles' Church), Ludlow.

LITERARY ASSOCIATIONS WITH PLACES NAMED IN GAZETTEER

Mary Mitford	Alresford.
Thomas Moore	Kegworth, Mayfield (Staffs.).
Sir Lewis Morris	Llanbadarn-Fawr.
William Morris	Kelmscott.
Beau Nash	Bath; Tunbridge Wells.
Sir Isaac Newton	Colsterworth.
Thomas Paine	Thetford.
Paston family	Paston.
Samuel Pepys	Brampton (Hunts.), Huntingdon, London.
Bishop Thomas Percy	Bridgnorth.
Alexander Pope	Cirencester, Stanton Harcourt, Twickenham, West Grinstead, Wokingham.
Sir A. Quiller-Couch	Fowey.
Thomas de Quincey	Grasmere, Lasswade, Manchester.
Allan Ramsay	Carlops, Leadhills.
Dante Gabriel Rossetti	Birchington, Dailly.
John Ruskin	Coniston, Herne.
Sir Walter Scott	Abbotsford, Caddonfoot, Callander, Clovenfords, Darnick, Dryburgh, Ecclefechan, Gordon Arms, Irongray, Lasswade, Melrose, Mudeford, Peebles, St. Mary's Loch, Selkirk, Smailholm.
William Shakespeare	Bidford, Henley-in-Arden, Shottery, Stratford-on-Avon, Temple Grafton, Wilmcote, Wilton (Wilts.).
George Bernard Shaw	Ayot St. Lawrence, Great Malvern.
Mary Shelley	Bournemouth.
Percy Bysshe Shelley	Christchurch (Hants), Horsham, Keswick, Marlow, Tremadoc, Warnham.
William Shenstone	Halesowen.
Sir Philip Sidney	Ampthill, Penshurst.
Adam Smith	Kirkcaldy.
Robert Southey	Bristol, Keswick.
John Speed	Farndon.
Herbert Spencer	Brighton, Derby.
Edmund Spenser	Alton (Hants), Hurstwood, Wilton.
Laurence Sterne	Coxwold, Stillington.
R. L. Stevenson	Borgue, Bournemouth, Bridge of Allan, Glencoe, Kingshouse, Moulin.
Agnes Strickland	Southwold.
Jonathan Swift	Farnham (Surrey), Richmond (Surrey), Wokingham.
Algernon Swinburne	Capheaton.
Lord de Tabley	Knutsford.
Isaac and Jane Taylor	Ongar.
Lord Tennyson	Caerleon, Coniston, Freshwater, Haslemere, Louth, Somersby, Trumpington.
William Thackeray	Clevedon, Fareham, London, Ottery St. Mary, Tunbridge Wells.
James Thompson	Ednam, Richmond (Surrey).
Russell Thorndike	Dymchurch.
Anthony Trollope	South Harting.
Edmund Waller	Beaconsfield, Coleshill (Bucks.).
Horace Walpole	Twickenham.
Sir Hugh Walpole	Keswick, Watendlath.
Izaak Walton	Alstonfield, Dovedale, Stafford, Winchester.
Mary Webb	Much Wenlock, Pontesbury, Sarn, Shrewsbury.
H. G. Wells	Bromley, Great Dunmow.
Gilbert White	Selborne.
Rev. J. Woodforde	Ansford, Weston Longville.
William Wordsworth	Ambleside, Bristol, Cockermouth, Goodrich, Grasmere, Hawkshead, Nether Stowey, Rydal, St. Mary's Loch.
Charlotte Yonge	Otterbourne.

GAZETTEER

The name of the COUNTY is given after each place-name. This is followed by the POPULATION FIGURES. An asterisk indicates the 1951 preliminary census figures, other figures from earlier sources.

The MAP SQUARE REFERENCE follows, giving the page number of the Atlas at the end of the book followed by the National Grid reference fully explained on page 254. Some places may not be marked on the map but their approximate position can be found by this reference.

Under each entry will be found MILEAGES to surrounding places. Place-names in heavy type signify that they are included on the mileage chart at the end of the book. The word " ferry " indicates that a ferry crossing is involved.

By two or three references it is possible to calculate distances throughout the country. For example, the distance between Torquay and Whitby is required. Under Torquay, **Exeter** is printed in heavy type, 22 miles; under Whitby, **York** is in heavy type, 46 miles. The chart shows Exeter to York as 290 miles. The distance from Torquay to Whitby is therefore 358 miles.

Shortly before this book was printed it was announced by the Minister of Transport that official LONDON MILEAGES should be measured from Charing Cross. This terminal point will be used in all future A.A. publications, but the London mileages given under each place-name in the text of this book and those on the Mileage Chart at the end of the book are calculated from the seven traditional points: Whitechapel Church, Shoreditch Church, Hicks's Hall (site in St. John Street, E.C.1), Tyburn Turnpike (The Marble Arch), Hyde Park Corner, and the south ends of Westminster and London Bridges.

For Abbreviations and Glossary, see inside Front Cover.

ENGLAND AND WALES

ABBERLEY, Worcs. Map 15 32/7 6
LONDON 123, Kidderminster 9, Worcester 13.
Near Abberley Hills and Teme Valley.

ABBERTON, Essex. Map 19 62/0 1
LONDON 54, Colchester 4.
Large new reservoir to south-west.

ABBEY DORE, Herefs. 340. Map 15 32/3 3
LONDON 136, Hay-on-Wye 17, Hereford 12.
Golden Valley village. Abbey church, fine E.E., with 17th-cent. screen.

ABBEY TOWN, Cumb. 500. Map 31 35/1 5
E.C. Thurs. LONDON 307, Silloth 6, Wigton 6.
Church, part of former Holme Cultram Abbey; Tudor porch, now museum.

ABBOT'S BROMLEY, Staffs. 1,075. Map 22 43/0 2
E.C. Wed. LONDON 127, Burton-upon-Trent 11, Lichfield 12, Stafford 13, Uttoxeter 7.
Old timbered houses. Curious annual " Horn Dance ", first Mon. after Sept. 4.

ABBOTSBURY, Dorset. 552. Map 5 30/5 8
E.C. Thurs. LONDON 132, Bridport 10, Dorchester 10, Weymouth 9.
Attractive village, with fine gateway and tithe barn from ruined abbey. 15th-cent. St. Catherine's Chapel on hilltop. Notable swannery and sub-tropical gardens.

ABBOT'S LANGLEY, Herts. Map 10 52/0 0
LONDON 18, Watford 4.
Birthplace of Nicholas Breakspear, died 1158, only Englishman to become Pope (Adrian IV).

ABBOT'S SALFORD, Warw. Map 16 42/0 5
LONDON 100, Evesham 5, Stratford-on-Avon 9.
Salford Hall, dated 1602, once a nunnery.

ABER, Caern. 321. Map 20 23/6 7
E.C. Wed. LONDON 234, Bangor 6, Conway 10.
Sea ¼ m. distant, with sand, rock and shingle beach. 2 m. SE., waterfall of Rhaiadr Mawr.

ABERAVON, Glam. 44,024* with Port Talbot. Map 13 21/7 9
LONDON (ferry) 185, Neath 5, Port Talbot 1.
Now part of Port Talbot (q.v.) Five miles of sandy bathing beaches.

ABERAYRON, Card. 1227.* Map 12 22/4 6
E.C. Thurs. M.D. Wed. LONDON 217, Aberystwyth 16, Cardigan 22, Lampeter 13, New Quay 7.
Quiet Cardigan Bay resort, with pebble bathing beach.

ABERCARN, Mon. 18,757.* Map 14 31/2 9
E.C. Wed. M.D. Sat. LONDON (ferry) 150, Abertillery 7, Newport 9, Pontypool 7.
Collieries and ironworks.

ABERDARE, Glam. 40,916.* Map 13 32/0 0
E.C. Thurs. M.D. Sat. GOLF. LONDON 168, Brecon 23, Cardiff 23, Merthyr Tydfil 7, Neath 19, Newport 27, Pontypool 24, Pontypridd 11, Swansea 27.
Collieries and cable works.

ABERDARON, Caern. 1,075. Map 20 23/1 2
E.C. Wed. LONDON 253, Pwllheli 17.
Small resort, with sands for bathing. " Whistling " sands in vicinity. See **Bardsey Island.**

ABERDOVEY, Merion. 2,500. Map 20 22/6 9
E.C. Wed. LONDON 214, Aberystwyth 28, Barmouth 34, Dolgelley 24, Machynlleth 11, Newtown 39, Shrewsbury 67.
Resort on Dovey estuary, with bathing sands.

ABEREDW, Radnor. 190. Map 14 32/0 4
LONDON 168, Builth Wells 5.
On R. Wye, with slight remains of castle.

ABERFORD, Yorks. 600. Map 28 44/4 3
E.C. Wed. LONDON 185, Leeds 9, Wetherby 7.
Church retains Norman tower.

ABERGAVENNY, Mon. 8,844.* Map 14 32/2 1
E.C. Thurs. M.D. Tues. Fri. GOLF. LONDON 142, Brecon 20, Builth Wells 33, Cardiff 31, Carmarthen 68, Chepstow 25, Gloucester 40,

Hereford 24, Merthyr Tydfil 19, Monmouth 15, Newport 19, Pontypool 11, Ross 23, Swansea 48.
On R. Usk, with ruined castle. Church, noted for monuments. In vicinity rise the Sugar Loaf (N.T.), Skirrid Fawr (N.T.), and Blorenge.

ABERGELE, Denb. 7,539.* Map 20 23/9 7
E.C. Thurs. M.D. Mon.; 3rd Wed. GOLF. LONDON 212, Bettws-y-coed 22, Chester 35, Colwyn Bay 7, Llandudno 12, Rhyl 5, St. Asaph 7.
Modern Gwrych Castle. For beach, see **Pensarn.**

ABERGLASLYN PASS, Caern. Map 20 23/5 4
Picturesque, wooded pass (N.T.).

ABERGWESYN, Brecon. Map 14 22/8 5
LONDON 188, Llanwrtyd Wells 5.
In lonely moorland district.

ABERGWILI, Carm. 1,400. Map 12 22/4 2
E.C. Thurs. LONDON 208. Carmarthen 2.
Reconstructed Bishop's Palace. Curious topiary "Garden of Eden", open regularly.

ABERMULE, Mont. Map 21 32/1 9
LONDON 172, Montgomery 5, Newtown 4, Welshpool 10.
On R. Mule, with Kerry Hills to south.

ABERPORTH, Card. Map 12 22/2 5
LONDON 231, Cardigan 7.
Small resort, with harbour, cliffs, and sandy bathing beach.

ABERSOCH, Caern. 530. Map 20 23/3 2
E.C. Wed. GOLF. LONDON 243, Pwllheli 7.
Small resort, with sands and bathing.

ABERTILLERY, Mon. 27,617.* Map 14 32/2 0
E.C. Wed. M.D. Sat. LONDON (ferry) 155, Brynmawr 5, Cardiff 23, Newport 16, Pontypool 9.
Collieries and ironworks.

ABERYSTWYTH, Card. 9,323.* Map 13 22/5 8
(Mileage Chart Town.)
E.C. Wed. M.D. Mon. GOLF. LONDON 210, Aberdovey 28, Bala 48, Barmouth 44, Bettws-y-coed 67, Brecon 62, Caernarvon 74, Cardiff 107, Cardigan 38, Carmarthen 45, Chester 88, Dolgelley 34, Fishguard 56, Hereford 79, Lampeter 24. Llandudno 87, Machynlleth 18, New Quay 23, Newtown 43, Rhayader 34, Shrewsbury 75, Swansea 70, Worcester 100.
Well-known Cardigan Bay resort at mouth of R. Rheidol and Ystwyth, with pebble and sandy beach. Ruined Norman castle. University and National Library of Wales. Picturesque Rheidol valley to east. See **Devil's Bridge.**

ABINGDON, Berks. 10,176.* Map 16 41/4 9
E.C. Thurs. M.D. Mon. GOLF. LONDON 56, Cirencester 33, Faringdon 14, Henley-on-Thames 22, Newbury 21, Oxford 7, Reading 24, Swindon 26, Wallingford 11, Wantage 10, Winchester 46.
Fine, reconstructed Thames bridge. St. Helen's Church, mainly Perp., with five aisles. Notable Town Hall, dated 1677. Numerous old almshouses; Christ's Hospital dated 1553. Abbey remains include gateway. Georgian and older houses. Ruskin Nature Reserve (N.T.) in vicinity.

ABINGER, Surrey. 2,174 with Abinger Hammer. Map 8 51/1 4
E.C. Wed. LONDON 30, Dorking 5.
Restored, partly Norman church. Stocks and whipping-post preserved.

ABINGER HAMMER, Surrey. 2,174 with Abinger. Map 8 51/0 4
E.C. Wed. LONDON 29, Dorking 5, Guildford 7.
Name derived from hammer-ponds of former iron industry. Picturesque striking clock, with smith at anvil, on house in village.

ABLINGTON, Glos. Map 16 42/1 0
LONDON 84, Cirencester 8.
On R. Coln, with Elizabethan manor house.

ACCRINGTON, Lancs. 40,671.* Map 27 34/7 2
E.C. Wed. M.D. Tues.; Fri.; Sat. GOLF. LONDON 203, Blackburn 5, Bolton 16, Burnley 6, Bury 13, Halifax 26, Huddersfield 32, Manchester 21, Preston 15, Rochdale 15, Settle 29, Skipton 24.
Cotton-weaving, engineering and brick-making town.

ACKWORTH, Yorks. 4,373. Map 28 44/4 1
E.C. Thurs. LONDON 173, Barnsley 10, Doncaster 13, Pontefract 4, Wakefield 7.
Has well-known school of Society of Friends.

ACLE, Norfolk. 4,124. Map 25 63/4 1
E.C. Wed. M.D. Thurs. LONDON 120, Norwich 11, Yarmouth 9.
Convenient centre for southern Broads. Church, with round tower and 15th-cent. screen.

ACREFAIR, Denb. Map 21 33/2 4
LONDON 177, Chirk 5, Llangollen 6, Wrexham 7.
To south-west, notable Telford aqueduct carrying canal across R. Dee.

ACTON, Ches. 555. Map 21 33/6 5
LONDON 161, Nantwich 2.
Church, mainly Perp. Dorfold Hall, dated 1616.

ACTON, Middx. Map 10 51/2 7
LONDON 5.
Residential and industrial district.

ACTON, Suffolk. Map 19 52/8 4
LONDON 58, Sudbury 3.
Church, noted for exceptionally fine brass, dated 1302.

ACTON BURNELL, Salop. 220. Map 21 33/5 0
LONDON 150, Shrewsbury 8.
Ruined 13th-cent. fortified manor house (A.M.), where first English Parliament is said to have met in 1283. Notable E.E. church, preserving fine brass, dated 1382.

ADDERBURY, Oxon. Map 16 42/4 3
E.C. Thurs. LONDON 68, Banbury 4.
Fine Dec. and Perp. church. Old houses.

ADDINGTON, Surrey. 2,800. Map 11 51/3 6
E.C. Wed. GOLF. LONDON 12, Croydon 4.

ADDLESTONE, Surrey. 12,000. Map 10 51/0 6
E.C. Wed. LONDON 20, Chertsey 2, Guildford 12, Staines 5, Weybridge 2, Woking 5.

ADDLETHORPE, Lincs. 285. Map 24 53/5 6
LONDON 141, Skegness 5.
Church, Perp., with fine screens.

ADEL, Yorks. Map 28 44/2 3
E.C. Wed. LONDON 193, Leeds 5.
Very fine small Norman church, noted for chancel arch and S. door.

ADLINGTON, Ches. 630. Map 22 33/9 8
LONDON 169, Macclesfield 5, Stockport 7.
Adlington Hall, Elizabethan and 18 cent., associated with Handel, and open at times.

ADLINGTON, Lancs. 3,998.* Map 27 34/5 1
E.C. Wed. LONDON 200, Chorley 3.
Textile-manufacturing town.

AINDERBY STEEPLE, Yorks. 260. Map 28 44/3 9
LONDON 224, Northallerton 3.
Church, mainly E.E. to Dec.

AINSDALE, Lancs. 3,898. Map 26 34/3 1
E.C. Wed. GOLF. LONDON 208, Southport 4.
Wide sands for bathing.

AINTREE, Lancs. 338. Map 26 33/3 9
E.C. Wed. LONDON 197, Liverpool 6.
Famous for racecourse, where Grand National Steeplechase is run annually in March.

ALBERBURY, Salop. Map 21 33/3 1
LONDON 160, Shrewsbury 9.
Norm. to 15th cent. church, with massive tower. Ruined 13th cent. tower adjacent. Jacobean and later Loton Park.

ALBOURNE, Sussex. 377. Map 8 51/2 1
LONDON 43, Brighton 9.
Albourne Place and Gallops, fine old houses.

ALBRIGHTON, Salop. 1,240. Map 22 33/4 1
LONDON 129, Newport 11, Wolverhampton 8.
Village with old houses and inns.

ALBURY, Surrey. 1,253. Map 8 51/0 4
E.C. Wed. LONDON 30, Dorking 8, Guildford 5.
Albury Park, with gardens laid out by John Evelyn; open regularly. Partly ruined Norman church in park. Pilgrims' Way to north-west, with St. Martha's Chapel, largely rebuilt in 1848. See Shalford.

ALCESTER, Warw. 2,353. Map 16 42/0 5
E.C. Thurs. M.D. Wed. GOLF. LONDON 98, Birmingham 21, Bromsgrove 13, Droitwich 14, Evesham 10, Kidderminster 22, Redditch 8, Stratford-on-Avon 8, Warwick 16, Worcester 17.
Preserves old timbered houses and Town Hall dating from 1641.

ALCONBURY, Hunts. Map 17 52/1 7
LONDON 67, Huntingdon 4.
Church, with 13th cent. broach spire. To north-east, Monk's Wood Nature Reserve.

ALDBOROUGH, Yorks. 550. Map 28 44/4 6
LONDON 204, Boroughbridge 1.
Church, 14th cent., with old glass. Roman remains in museum and elsewhere.

ALDBOURNE, Wilts. 1,030. Map 8 41/2 7
E.C. Wed. LONDON 70, Hungerford 7, Marlborough 8, Swindon 9.
Attractive downland village, with fine Perp. church.

ALDBROUGH, Yorks. 750. Map 29 54/2 3
LONDON (ferry) 178, Hull 12.
Church, mainly Perp., with Saxon sundial.

ALDBURY, Herts. Map 17 42/9 1
LONDON 31, Berkhamsted 5, Tring 3.
Pretty Chiltern village, preserving stocks and whipping-post. On Moneybury Hill, 100 ft. high Bridgewater Monument (N.T.).

ALDEBURGH, Suffolk. 2,684.* Map 19 62/4 5
E.C. Wed. LONDON 94, Halesworth 17, Ipswich 25, Lowestoft 27, Norwich 40, Saxmundham 7, Southwold 18, Yarmouth 37.
Quiet resort, with pebble beach for bathing. Birthplace, in 1754, of George Crabbe; bust in mainly Perp. church. Quaint 16th cent. Moot Hall. Annual Music festival.

ALDENHAM, Herts. 461. Map 10 51/1 9
E.C. Thurs. LONDON 15, Watford 3.
Church, 13th cent. and later; with fine old parish chest. Well-known Public School.

ALDERBURY, Wilts. Map 8 41/1 2
LONDON 86, Salisbury 3.
" Green Dragon " Inn, associated with Dickens's " Martin Chuzzlewit ".

ALDERLEY EDGE, Ches. 3,688.* Map 22 33/8 7
E.C. Wed. GOLF. LONDON 169, Altrincham 10, Chester 31, Crewe 20, Knutsford 7, Macclesfield 6, Manchester 14, Newcastle-under-Lyme 23, Stockport 10, Stoke-on-Trent 24, Warrington 18.
Residential district below 650 ft. hill and viewpoint (N.T.). Alderley Old Mill (N.T.).

ALDERMASTON, Berks. 461. Map 7 41/5 6
E.C. Thurs. LONDON 49, Basingstoke 10, Newbury 9, Pangbourne 9, Reading 11.
Pleasant village, with Norman door in church.

ALDERSHOT, Hants. 36,184.* Map 7 41/8 5
E.C. Wed. GOLF. LONDON 35, Bagshot 9, Basingstoke 16, Farnborough 2, Farnham 3, Guildford 10, Hindhead 12, Petersfield 20, Portsmouth 37, Reading 20, Winchester 31, Woking 12.
Important military centre.

ALDFORD, Ches. 350. Map 21 33/4 5
LONDON 178, Chester 6.
Across R. Dee is Eaton Hall (q.v.).

ALDSWORTH, Glos. 280. May 16 42/1 1
LONDON 80, Burford 7, Cirencester 10.
Cotswold village, with church noted for grotesque gargoyles.

ALDWORTH, Berks. 210. Map 7 41/5 7
LONDON 50, Newbury 11, Pangbourne 7.
Church, well known for restored De la Beche monuments, known as " Aldworth Giants ".

ALFOLD, Surrey. 740. Map 8 51/0 3
E.C. Wed. LONDON 39, Guildford 11.
Stocks and whipping-post preserved.

ALFORD, Lincs. 2,218.* Map 24 53/4 7
E.C. Thurs. M.D. Tues. LONDON 139, Boston 25, Grimsby 30, Lincoln 38, Louth 13, Mablethorpe 8, Skegness 14.
Small market town, with restored, mainly Dec. church.

ALFRETON, Derby. 23,388.* Map 22 43/4 5
E.C. Wed. M.D. Fri. GOLF. LONDON 138, Ashbourne 19, Buxton 29, Chesterfield 11, Derby 15, Mansfield 10, Matlock 9, Nottingham 17, Ripley 4, Sheffield 23.
Large collieries in vicinity.

ALFRISTON, Sussex. 670. Map 8 51/5 0
E.C. Wed. LONDON 59, Brighton 17, Eastbourne 10, Lewes 10, Seaford 4.
On R. Cuckmere. Picturesque " Star " Inn, dated 1520. 14th-cent. Clergy House (N.T.), open regularly. Fine Dec. and Perp. church.

ALKBOROUGH, Lincs. Map 29 44/8 2
LONDON 165, Scunthorpe 8.
Church, early Norman and E.E., with curious whetstone in churchyard. Rare turf maze on cliff.

ALKHAM, Kent. 650. Map 9 61/2 4
LONDON 69, Dover 5, Folkestone 6.
Church, mainly E.E. 1½ m. E., remains of St. Radigund's Abbey.

ALLENDALE TOWN, Nthmb. 2,218. Map 32 35/8 5
E.C. Wed. GOLF. LONDON 284, Hexham 11.
Bonfire festival held annually on New Year's Eve.

ALLEXTON, Leics. Map 23 43/8 0
LONDON 91, Leicester 16, Uppingham 4.
Church retains rich Norman work.

ALLHALLOWS-ON-SEA, Kent. Map 9 51/8 7
E.C. Wed. LONDON 36, Gravesend 14, Rochester 9.
Thames estuary resort, with bathing.

ALLINGTON, Kent. 120. Map 9 51/7 5
LONDON 34, Maidstone 3.
Restored Norman castle near R. Medway, now occupied by Carmelite nuns.

ALLONBY, Cumb. 461. Map 31 35/0 4
E.C. Tues. LONDON 304, Maryport 5.
Small resort, with sand and shingle beach.

ALMONDSBURY, Glos. 2,800. Map 5 31/6 8
E.C. Thurs. LONDON 117, Bristol 7.

ALNMOUTH, Nthmb. 631. Map 33 46/2 1
E.C. Wed. GOLF. LONDON 306, Alnwick 5.
Quiet little resort, with extensive bathing sands.

ALNWICK, Nthmb. 7,366.* Map 33, 46/1 1
E.C. Wed. M.D. Mon. GOLF. LONDON

305, **Berwick-upon-Tweed 29, Edinburgh 80,** Hexham 44, Morpeth 19, **Newcastle-upon-Tyne 34,** Wooler 18.
Impressive, restored Norman castle, home of Percy family, shown at times. St. Michael's Church, 15th cent. Gatehouse of ruined Abbey. Bond Gate and Lion Bridge. 3 m. NW., Hulme Priory remains in Hulme Park. See **Alnmouth.**

ALPERTON, Middx. Map 10, 51/1 8
E.C. Wed. LONDON 8, Harrow 4.

ALPHINGTON, Devon. 1,290. Map 3 20/9 9
E.C. Wed. LONDON 170, Exeter 2.
15th-cent. church has Norman font.

ALRESFORD, Hants. 2,148. Map 7 41/5 3
E.C. Wed. M.D. Thurs. GOLF. LONDON 58, Aldershot 23, Alton 11, Basingstoke 15, **Guildford 30,** Petersfield 14, Reading 32, Salisbury 32, **Southampton 20,** Winchester 8.
On either side of R. Alre as Old and New Alresford. Admiral Rodney buried in St. Mary s Church, Old Alresford. Mary Mitford born 1787 in High St., New Alresford.

ALREWAS, Staffs. 1.500. Map 22 43/1 1
E.C. Thurs. LONDON 116, Burton-upon-Trent 8, Lichfield 5, Stafford 20, Tamworth 8.
Basket-making village. Timbered houses and 12th- to 15th-cent. church.

ALSOP-EN-LE-DALE, Derby. 159.
Map 22 43/1 5
LONDON 142, Ashbourne 6, Buxton 15.
Restored Norman church and partly 16th-cent. Hall.

ALSTON, Cumb. 2,678. Map 32 35/7 4
E.C. Tues. M.D. Sat. GOLF. LONDON 276, Brampton 19, **Carlisle 29,** Darlington 46, Durham 42, Hexham 24, **Kendal 46,** Longtown 30, Middleton-in-Teesdale 22, Newcastle-upon Tyne 44, Penrith 20, Scotch Corner 45.
Pennine market town, some 900 ft. in altitude, perhaps highest in England. 6 m. SW., on Hartside road to Penrith, remarkable view-point at nearly 1,900 ft. below Crossfell; 2,930 ft.

ALSTONFIELD, Staffs. 370. Map 22 43/1 5
LONDON 144, Ashbourne 8.
Church, in which Izaak Walton and Charles Cotton, the anglers, worshipped.

ALTARNUN, C'wall. 825. Map 2 20/2 8
E.C. Sat. LONDON 219, Bodmin 15, Launceston 9.
15th-cent. church, with good screen and bench-ends, known as " Cathedral of the Moors ".

ALTCAR, Lancs. 468. Map 26 34/3 0
LONDON 206, **Liverpool 13.**
Waterloo Cup for coursing held here annually.

ALTHORP, Northants. Map 16, 42/6 6
LONDON 71, **Northampton 6.**
Mansion, remodelled in 1787, and famous for pictures; shown at times.

ALTON, Hants. 8,636.* Map 7 41/7 3
E.C. Wed. M.D. Tues. GOLF. LONDON 48, Aldershot 13, Alresford 11, Basingstoke 12, Fareham 25, Farnham 9, **Guildford 20,** Petersfield 13, Reading 24, Winchester 18.
Church shows Civil War bullet marks on S. door. Tudor cottage in Amery St., once home of poet Spenser. Georgian houses in main street.

ALTON, Staffs. 1,466. Map 22 43/0 4
E.C. Thurs. LONDON 137, Ashbourne 9, Derby 22, **Stoke-on-Trent 14,** Uttoxeter 7.
Remains of 12th cent. castle. Old lock-up. 19th-cent. Alton Towers in well known gardens, open regularly.

ALTON BARNES, Wilts. Map 6 41/0 6
LONDON 82, Devizes 7, Marlborough 9.
In Pewsey Vale, with White Horse cut in downs. Church, Saxon and 18th cent.

ALTRINCHAM, Ches. 39,787.* Map 22 33/7 8
E.C. Wed. M.D. Tues. Sat. GOLF. LONDON 177, Bolton 17, Chester 30, Macclesfield 16, **Manchester 8, Preston 35,** Stockport 9, **Stoke-on-Trent 32,** Warrington 12, Whitchurch 37.
Residential town. 18th-cent. Dunham Massey Hall in fine deer park.

ALUM BAY, I.O.W. Map 6 40/3 8
LONDON (via Portsmouth), 88, Newport 13, Yarmouth 5.
Famous for multi-coloured sands. Chalk and sand bathing beach. 1 m. SW., The Needles, detached chalk stacks, with lighthouse, notable landmark.

ALVASTON, Derby. 9,700. Map 22, 43/4 3
E.C. Wed. LONDON 121, Derby 3.

ALVECHURCH, Worcs. 2,870. Map 15 42/0 7
E.C. Thurs. LONDON 110, **Birmingham 10,** Redditch 4.
Monuments in modern church.

ALVERSTOKE, Hants. 58,246* with Gosport.
Map 7 40/6 9
E.C. Wed. LONDON (ferry) 72, Gosport 1, Portsmouth (ferry), 2.
On Spithead, with sand and shingle bathing beach.

ALVESTON, Glos. Map 15 31/6 8
E.C. Thurs. LONDON 116, **Bristol 11,** Chipenham 24, **Gloucester 24.**
Severn estuary to west. See **Thornbury.**

ALWINTON, Nthmb. Map 32 36/9 0
LONDON 312, Alnwick 22, Morpeth 25.
Near meeting of R. Alwin and Coquet. Church, 13th cent., with chancel built ten steps above nave.

AMBERLEY, Glos. 1,088. Map 15 32/8 0
E.C. Wed. GOLF. LONDON 100, Stroud 3.
Here, Mrs. Craik wrote "John Halifax, Gentleman". Wide views from Rodborough and Minchinhampton Commons (N.T.).

AMBERLEY, Sussex. 600. Map 8 51/0 1
E.C. Wed. LONDON 52, Arundel 5.
Attractive village on R. Arun, with Norm. to E.E. church and 14th- and 16th-cent. castle.

AMBLE, Nthmb. 4,210. Map 33 46/2 0
E.C. Wed. GOLF. LONDON 301, Alnwick 9, Morpeth 15, **Newcastle-upon-Tyne 29.**
Small seaport and resort, with sandy beach.

AMBLESIDE, Westm. 2,343. Map 31 35/3 0
E.C. Thurs. M.D. Wed. GOLF. LONDON 266, Barrow-in-Furness 31, Broughton-in Furness 17, Carlisle 46, **Kendal 13,** Keswick 17, Penrith 30, Windermere 5.
Lakeland touring centre near head of Windermere. Wordsworth memorial window in modern church. Annual rush-bearing festival held last Sat. in July. Sheep-dog trials held in Sept. Curious Bridge House (N.T.) over stream. Picturesque Stock Ghyll waterfall in neighbourhood, much of which is N.T. property.

AMERSHAM, Bucks. 11,000. Map 10 41/9 9
E.C. Thurs. M.D. Tues. LONDON 27, Aylesbury 15, Beaconsfield 5, Berkhamsted 8, **Guildford 36,** High Wycombe 7, **Oxford 33,** Reading 25, Rickmansworth 8, Uxbridge 11, Watford 12, Windsor 14.
17th-cent. Market Hall and almshouses. Old houses and inns in picturesque main street. Monuments and brasses in restored church. Shardeloes Park, 18th-cent. Adam mansion.

AMESBURY, Wilts. 2.488. Map 6 41/1 4
E.C. Wed. LONDON 79, Andover 14, Basingstoke 33, Bath 37, Devizes 19, Exeter 90, Hungerford 24, Marlborough 20, Reading 47, **Salisbury 8, Taunton 65,** Warminster 19, Wincanton 31, Winchester 24.
On R. Avon. Church, Norm. and E.E. Amesbury Abbey, 17th cent. and later mansion.

1½ m. NE., prehistoric circle of Woodhenge, first discovered from air. See **Stonehenge.**

AMLWCH, Anglesey. 2,700.* Map 20 23/4 9
E.C. Wed. M.D. Sat. GOLF. LONDON 253, Bangor 20, Beaumaris 18, Caernarvon 25, Holyhead 20.
Small seaport and resort, with bathing from nearby sandy coves among rocks. See **Bull Bay.**

AMMANFORD, Carm. 6,578.* Map 13 22/6 1
E.C. Thurs. LONDON 199, Llandilo 8.
Market town on R. Amman.

AMPLEFORTH, Yorks. 600. Map 28 44/5 7
LONDON 213, Helmsley 5, York 19.
Ampleforth College, well-known R.C. school.

AMPNEY CRUCIS, Glos. Map 15 42/0 0
LONDON 86, Cirencester 3.
Cotswold village, with notable restored 15th-cent. cross in churchyard of Norm. to Perp. church.

AMPTHILL, Beds. 2,873.* Map 17 52/0 3
E.C. Tues. M.D. Thurs. LONDON 43, Aylesbury 24, Baldock 15, Bedford 8, Biggleswade 13, Bletchley 14, Buckingham 24, Dunstable 12, Leighton Buzzard 13, Luton 14.
Preserves 18th-cent. houses and inns. 17th-cent. Cross Almshouses. Ampthill Park, 17th cent., near site of former castle. 1½ m. NNE., remains of Houghton Park House (A.M.), perhaps b Inigo Jones, and associated with Sir Philip Sidney and Bunyan's "Pilgrim's Progress"; viewable regularly.

AMROTH, Pemb. Map 12 22/1 0
LONDON 229, Carmarthen 19, Tenby 7.
On Carmarthen Bay, with submerged forest visible at low water. Beach, sand and shingle.

ANCASTER, Lincs. 758. Map 23 43/9 4
LONDON 113, Grantham 8, Sleaford 6.
Former Roman station on Ermine Street. Well-known Ancaster stone quarries.

ANDOVER, Hants. 14,661.* Map 7 41/3 4
E.C. Wed. M.D. Fri. GOLF. LONDON 65, Amesbury 14, Basingstoke 19, Devizes 27, Guildford 44, Marlborough 21, Newbury 17, Oxford 44, Reading 33, Romsey 18, Salisbury 18, Southampton 26, Swindon 33, Wincanton 45, Winchester 14.
Several old inns. Iron Age encampments on surrounding hills. Harewood Forest to east. 3 m. SW., Abbotts Ann, with rare "Maidens' Garlands" preserved in church.

ANGLE, Pemb. Map 12 12/8 0
LONDON 252, Pembroke 10.
On Milford Haven inlet. Small fishing village with sands and bathing. Old blockhouse and pele tower.

ANGMERING-ON-SEA, Sussex. 1,270. Map 8 51/0 0
E.C. Wed. GOLF. LONDON 60, Arundel 6, Brighton 18, Littlehampton 5, Worthing 7.
Quiet resort, with shingle bathing beach; sand at low tide.

ANNESLEY, Notts. 806. Map 23 43/5 5
E.C. Wed. LONDON 132, Mansfield 7, Nottingham 10.
In colliery district. Associations with Lord Byron.

ANNFIELD PLAIN, Dur. 15,940. Map 33 45/1 5
E.C. Wed. LONDON 268, Durham 12, Newcastle-upon-Tyne 12.

ANSDELL, Lancs. Map 26 34/3 2
See **Lytham St. Annes.**

ANSFORD, Som. Map 5 31/6 3
LONDON 116, Bruton 4, Shepton Mallet 8.
Birthplace, in 1740, of the Rev. James Woodforde, author of "Diary of a Country Parson". Memorial window in church. See **Weston Longville.**

ANSTEY, Leics. Map 23 43/5 0
LONDON 100, Leicester 4.
14th-cent. packhorse bridge.

APETHORPE, Northants. Map 23 52/0 9
LONDON 85, Oundle 7.
Attractive stone-built village, with fine Tudor and later Hall, and 13th- to 17th-cent. church, showing interesting Mildmay Chapel.

APPLEBY, Westm. 1,704.* Map 32 35/6 2
E.C. Thurs. M.D. Sat. GOLF. LONDON 268, Barnard Castle 26, Kendal 25, Kirkby Stephen 10, Penrith 13, Scotch Corner 37.
On R. Eden, under lofty Pennine ridge. Castle, 12th- and 17th-cent. Moot Hall and two old churches.

APPLEBY MAGNA, Leics. Map 22 43/3 1
LONDON 108, Ashby-de-la-Zouch 6.
15th-cent. moated, fortified manor house. At nearby Appleby Parva, fine Grammar School, founded 1697 and ascribed to Wren.

APPLEDORE, Devon. Map 3 21/4 3
E.C. Wed. LONDON 206, Bideford 3.
Small port and resort, with sandy bathing beach.

APPLEDORE, Kent. 535. Map 9 51/9 2
E.C. Wed. LONDON 59, Tenterden 7.
On Royal Military Canal, with Dec. and Perp. church.

APPLETON, Ches. Map 21 33/6 8
LONDON 178, Warrington 4.
In vicinity, Manchester Ship Canal.

APPLETON-LE-STREET, Yorks. 160. Map 28 44/7 7
LONDON (ferry) 206, Malton 4.
Church, with notable pre-Conquest tower.

ARBOR LOW, Derby. Map 22 43/1 6
See **Youlgreave.**

ARDINGLY, Sussex. Map 8 51/3 2
E.C. Wed. LONDON 36, Haywards Heath 5.
Ardingly College, well known Public School. 14th-cent. church, with Culpeper and Wakehurst brasses. 1½ m. N., notable Elizabethan Wakehurst Place.

ARDLEIGH, Essex. 1,516. Map 19 62/0 2
E.C. Wed. LONDON 56, Colchester 5.
Fine S. porch to rebuilt church.

ARKLEY, Herts. 1,930. Map 10 51/2 9
GOLF. LONDON 12, Barnet 2.

ARLESEY, Beds. Map 17 52/1 3
LONDON 39, Baldock 6, Hitchin 5.
Church, with Easter Sepulchre in 14th-cent. Talbot Chapel.

ARLEY, Worcs. 630. Map 15 32/7 8
LONDON 127, Kidderminster 6.
Picturesquely situated on R. Severn, with passenger ferry. Modern castle.

ARLINGHAM, Glos. Map 15 32/7 1
LONDON 112, Gloucester 13, Stroud 12.
Severn estuary village, with sands at low water, and passenger ferry to Newnham-on-Severn.

ARMATHWAITE, Cumb. 352. Map 32 35/5 4
E.C. Thurs. LONDON 291, Brampton 12, Carlisle 11, Penrith 12.
Castle mainly modern. R. Eden spanned by old bridge.

ARNCLIFFE, Yorks. Map 27 34/9 7
LONDON 231, Ilkley 22, Skipton 15.
Delightful Littondale village.

ARNOLD, Notts. 21,474.* Map 23 43/5 4
E.C. Thurs. LONDON 125, Nottingham 4.
Church, noted for Easter Sepulchre.

ARNSIDE, Westm. 1,154. Map 26 34/4 7
E.C. Thurs. LONDON 246, Carnforth 8, Kendal 11, Lancaster 14.
Quiet Morecambe Bay resort, with sand and shingle beach. Ruined pele towers of Arnside and Hazelslack in vicinity.

ARRETON, I.O.W. Map 7 40/5 8
LONDON (via Portsmouth) 75, Newport 4, Sandown 6.
Church 11th to 15th cent., and Manor House 17th cent. Arreton Down, good viewpoint.

ARRINGTON, Cambs. Map 17 52/3 5
LONDON 45, Cambridge 12, Royston 6.
On Old North Road. See Wimpole.

ARTHOG, Merion. 250. Map 20 23/6 1
E.C. Wed. LONDON 214, Dolgelley 6.
At foot of Cader Idris, 2,927 ft., and starting point for hill-walks.

ARUNDEL, Sussex. 2,680.* Map 8 51/0 0
E.C. Wed. LONDON 57, Bognor Regis 10, Brighton 21, Chichester 11, Dorking 34, Guildford 33, Horsham 23, Littlehampton 4, Petworth 12, Southampton 41, Worthing 10.
On R. Arun, with some old houses. St. Nicholas' Church, 14th cent., has Fitzalan Chapel (private), with monuments. Modern R.C. Church of St. Philip Neri. Imposing, much-restored Norman castle, open at times, in downland setting, with Swanbourne Lake.

ASCOT, Berks. 5,866. Map 7 41/9 6
E.C. Wed. GOLF. LONDON 25, Aldershot 13, Bagshot 5, Basingstoke 24, Guildford 16, Henley-on-Thames 18, Oxford 42, Reading 14, Staines 8, Weybridge 12, Windsor 6, Wokingham 7.
Well-known for racecourse, annual summer Royal Meeting most important event.

ASH, Kent. 2,094 Map 9 61/2 5
E.C. Tues. LONDON 65, Canterbury 10, Deal 9, Dover 13, Sandwich 3.
Old houses and 13th- to 15th-cent. church.

ASH, Surrey. 5,915. Map 7 41/8 5
E.C. Wed. LONDON 34, Aldershot 2.
Restored 12th- to 15th-cent. church.

ASHBOURNE, Derby. 5,440.* Map 22 43/1 4
E.C. Wed. M.D. Sat. GOLF. LONDON 136, Birmingham 42, Burton-upon-Trent 19, Buxton 21, Derby 13, Leicester 41, Lichfield 26, Macclesfield 28, Matlock 14, Nottingham 29, Sheffield 34, Stafford 26, Stoke-on-Trent 22, Uttoxeter 12.
St. Oswald's Church, 13th to 14th cent., with fine 18th-cent. monument. Picturesque 16th-cent. former Grammar School. "Green Man" Inn, with Johnsonian associations. Curious football game played annually on Shrove Tuesday.

ASHBURNHAM, Sussex. 450. Map 9 51/6 1
LONDON 58, Battle 5.
Associated with one-time iron industry. Ashburnham Place, 17th cent. and later, preserves Charles I relics. Monuments in church.

ASHBURTON, Devon. 2,704.* Map 3 20/7 6
E.C. Wed. M.D. Sat. LONDON 187, Dartmouth 22, Exeter 20, Kingsbridge 20, Moreton Hampstead 15, Newton Abbot 7, Okehampton 28, Plymouth 24, Tavistock 20, Teignmouth 14, Torquay 14, Totnes 8.
On R. Yeo. Fine tower to Dec. and Perp. church.

ASHBURY, Berks. 537. Map 16 41/2 8
E.C. Tues. LONDON 70, Faringdon 9, Newbury 18, Swindon 9, Wantage 10.
Downland village, with 15th-cent. manor house, now farm. Trans-Norm. to Perp. church. Ancient Ridgeway above village. 3 m. SE., Ashdown Park, notable 17th-cent. house.

ASHBY-DE-LA-ZOUCH, Leics. 6,406.* Map 22 43/3 1
E.C. Wed. M.D. Sat. GOLF. LONDON 110, Birmingham 28, Burton-upon-Trent 9, Coventry 26, Derby 15, Hinckley 17, Leicester 17, Lichfield 21, Loughborough 12, Nottingham 22, Stoke-on-Trent 38, Tamworth 13.
Possesses mineral springs. Interesting, ruined mainly 15th-cent. castle. Monuments and rar finger pillory in church. 1 m. NW., site o Tournament Field of Scott's "Ivanhoe".

ASHBY ST. LEDGERS, Northants. 220. Map 16 42/5
LONDON 74, Daventry 4, Rugby 7.
Manor House, Tudor and later, with timbere gatehouse associated with Gunpowder Plot i 1605.

ASHCOTT, Som. 676. Map 5 31/4
E.C. Thurs. LONDON 131, Bridgwater 10 Glastonbury 6, Taunton 17, Wells 12.
Situated in low Polden Hills.

ASHDOWN FOREST, Sussex. Map 8 5
Part of ancient Wealden Forest of Anderida now comprising some 14,000 acres of elevate heath and woodland, with Beacon Hill. 792 ft beyond eastern fringe, near Crowborough (q.v.)

ASHFORD, Derby. 700. Map 22 43/1
E.C. Thurs. LONDON 151, Bakewell 2.
Attractive village on R. Wye, known also a Ashford-in-the-Water. Fine old bridge. Rar "Maidens' Garlands" in church.

ASHFORD, Kent. 24,777.* Map 9 61/0
E.C. Wed. M.D. Tues. GOLF. LONDON 53, Canterbury 14, Dover 23, Folkestone 16 Hastings 31, Hythe 12, Maidstone 19, Rye 19 Sittingbourne 20, Tenterden 13, Tunbridg Wells 32.
On R. Great Stour. Old houses and fine Perp church tower. Associations with Jack Cad rebellion in 1450. Important railway works In vicinity, fine 17th-cent. Godinton House 6 m. S., Ham Street Woods Nature Reserve.

ASHFORD, Middx. Map 10 51/0
E.C. Wed. LONDON 15, Hounslow 5 Staines 3.

ASHINGDON, Essex. Map 18 51/8
LONDON 37, Southend-on-Sea 6.
On site of famous battle between Canute an Edmund Ironside in 1016. Church, founded i 1020, much restored, retains pre-Norman work

ASHINGTON, Nthmb. 28,723.* Map 33 45/2
E.C. Wed. M.D. Sat. LONDON 289, Alnwick 22, Morpeth 6, Newcastle-upon-Tyne 18.
Engaged in coal-mining.

ASHLEWORTH, Glos. Map 15 32/7
LONDON 109, Cheltenham Spa 13, Gloucester 6.
On R. Severn, with fine tithe barn, 15th cen Court House and 16th-cent. half-timbere vicarage.

ASHLEY HEATH, Hants. Map 6 41/1
LONDON 94, Bournemouth 11, Ringwood 2
New Forest and Avon valley to east.

ASHOPTON VIADUCT, Derby. Map 22 43/1
LONDON 162, Glossop 13, Sheffield 11.
Crosses new Ladybower Reservoir, in making o which villages of Ashopton and Derwent wer submerged.

ASHOVER, Derby. 2,419. Map 22 43/3
E.C. Wed. LONDON 145, Matlock 5.
Rare Norman lead font in church.

ASHRIDGE, Beds., Bucks., Herts. Map 1
Picturesque Chiltern estate, largely N.T., in cluding Ivinghoe Beacon, Frithsden Beeches an commons of Aldbury and Berkhamsted. Ash ridge Park contains Bonar Law College, rebui in 1808.

ASHTEAD, Surrey. 8,000. Map 10 51/1
E.C. Wed. LONDON 17, Epsom 3, Guil ford 14, Kingston-upon-Thames 10, Leather head 2.
Some 16th-cent. Flemish stained glass in churc

ASHTON-IN-MAKERFIELD, Lancs. 19,053.* Map 26 33/5 9
E.C. Wed. M.D. Sat. GOLF. LONDON 188, Liverpool 18, Manchester 19, St. Helens 6, Warrington 7, Wigan 5.
Town manufacturing locks and hinges.

ASHTON KEYNES, Wilts. Map 15 41/0 9
LONDON 87, Cirencester 5.
Attractive village, where R. Thames is but few feet wide. Ancient crosses in village and churchyard.

ASHTON-UNDER-LYNE, Lancs. 46,490.* Map 22 33/9 9
E.C. Tues. M.D. Mon. Sat. GOLF. LONDON 179, Manchester 7, Oldham 4, Sheffield 32, Stockport 7.
Textile and engineering town. Restored 15th-cent. painted glass in church.

ASHURST, Hants. Map 6 41/3 0
LONDON 80, Lyndhurst 3, Southampton 7.
On New Forest outskirts.

ASHWELL, Herts. 1,140. Map 17 52/2 3
E.C. Thurs. LONDON 41, Baldock 5.
On R. Rhee. In base of lofty tower of E.E. and later church, unique 14th-cent. delineation of Old St. Paul's Cathedral. Village museum and old pargeted and plastered houses.

ASKERN, Yorks. 8,000. Map 28 44/5 1
E.C. Wed. M.D. Fri. LONDON 167, Doncaster 7, Selby 13, York 27.

ASKHAM, Westm. 444. Map 32 35/5 2
E.C. Thurs. LONDON 277, Penrith 5.
Attractive village on outskirts of Lowther (q.v.) Park.

ASKRIGG, Yorks. 488. Map 27 34/9 9
E.C. Wed. LONDON 242, Aysgarth 4.
Delightful Wensleydale village, with old houses; waterfalls in vicinity. 1½ m. E., 15th-cent. Nappa Hall. See Aysgarth.

ASPATRIA, Cumb. 3,239. Map 31 35/1 4
E.C. Thurs. M.D. Wed. LONDON 300, Carlisle 20, Cockermouth 9, Keswick 18, Maryport 8, Silloth 9.

ASPLEY GUISE, Beds. Map 17 42/9 3
GOLF. LONDON 43, Bedford 12, Bletchley 6, Newport Pagnell 8.
Pleasantly situated on high-lying pine-clad heaths. Old House, 16th cent., and Apsley House, late 17th cent., latter perhaps by Wren.

ASTBURY, Ches. 650. Map 22 33/8 6
E.C. Wed. GOLF. LONDON 157, Congleton 2.
Has splendid 14th- to 15th-cent. church, noted for Jacobean and earlier woodwork.

ASTLEY ABBOTS, Salop. Map 22 32/7 9
LONDON 136, Bridgnorth 3.
Norman font and rare "Maidens' Garland" in church.

ASTLEY BRIDGE, Lancs. 3,657. Map 27 34/7 1
E.C. Wed. LONDON 194, Bolton 2.

ASTON, Warw. 35,620. Map 22 42/0 8
LONDON 110, Birmingham 2.
Fine Jacobean Aston Hall, associated with Washington Irving's "Bracebridge Hall", now museum.

ASTON CANTLOW, Warw. Map 16 42/1 5
LONDON 97, Stratford-on-Avon 6.
Church, mainly E.E., in which Shakespeare's parents are said to have been married. Timber-framed Guildhall.

ASTON CLINTON, Bucks. 1,494. Map 17 42/8 1
E.C. Wed. LONDON 35, Aylesbury 4, Tring 3.
Church, mainly 14th cent.

ASTON ROWANT, Oxon. 524. Map 16 41/7 9
E.C. Wed. LONDON 40, Thame 6.
Church, Norm. to Dec.

ASTON-SUB-EDGE, Glos. 110. Map 16 42/1 4
LONDON 91, Broadway 4, Stratford-on-Avon 11.
Old Cotswold houses and school.

ATCHAM, Salop. 420. Map 21 33/5 0
LONDON 147, Shrewsbury 4.
Attractive old "Mytton and Mermaid" Inn. Attingham Park (N.T.), fine 18th-cent. house, open at times.

ATHELNEY, Som. Map 5 31/3 2
See East Lyng.

ATHERINGTON, Devon. 450. Map 4 21/5 2
E.C. Thurs. LONDON 191, Barnstaple 7, South Molton 9, Torrington 7.
Attractive old cottages. Church, E.E. to Perp., with very notable carved screen, preserving original gallery.

ATHERSTONE, Warw. 6,245. Map 22 42/3 9
E.C. Thurs. M.D. Tues. Sat. GOLF. LONDON 100, Ashby-de-la-Zouch 14, Birmingham 19, Burton-upon-Trent 20, Coventry 14, Leicester 22, Lichfield 15, Market Harborough 31, Northampton 40, Rugby 23, St. Albans 81, Shrewsbury 54, Towcester 42, Walsall 23, Wolverhampton 27.
On Watling Street, with curious old milestone outside Red Lion Hotel. 2 m. W., remains of 12th-cent. Merevale Abbey; chapel at gates now Parish Church.

ATHERTON, Lancs. 20,591.* Map 27 34/6 0
E.C. Wed. M.D. Fri. LONDON 190, Bolton 5, Manchester 12, Warrington 12, Wigan 7.
Town with cotton-mills and collieries.

ATTENBOROUGH, Notts. 2,500. Map 23 43/5 3
E.C. Thurs. LONDON 121, Nottingham 5.
Church, with 12th-cent. grotesque nave capitals. House in which General Ireton, Cromwell's son-in-law, was born.

ATTLEBOROUGH, Norfolk. 2,500. Map 25 62/0 9
E.C. Wed. M.D. Thurs. LONDON 94, Dereham 14, Diss 12, Harleston 18, Newmarket 54, Norwich 15, Thetford 15, Watton 11.
Church, Norm. to Perp., retains fine screen.

AUDLEM, Ches. 1,346. Map 21 33/6 4
E.C. Wed. M.D. Thurs. LONDON 155, Market Drayton 7, Nantwich 7, Stoke-on-Trent 16, Whitchurch 8.
Old market town, with restored Perp. church.

AUDLEY, Staffs. 8,700. Map 22 33/7 5
E.C. Wed. LONDON 151, Newcastle-under-Lyme 5.
Rebuilt church, with Dec. tower and fine brass, dated 1385.

AUDLEY END, Essex. Map 16 52/5 3
LONDON 40, Saffron Walden 1.
Magnificent 17th-cent. mansion (A.M.), in lake-watered park, shown at times. Picturesque old almshouses.

AUGHTON, Lancs. 2,920 Map 26 34/3 0
E.C. Wed. LONDON 202, Liverpool 10, Ormskirk 3.

AUST, Glos. Map 15 31/5 8
LONDON 121, Bristol 12, Chepstow (ferry) 4, Chippenham 29.
On Severn estuary, with car ferry to Beachley (q.v.).

AUSTERFIELD, Yorks. 510. Map 23 43/6 9
E.C. Thurs. LONDON 152, Bawtry 2.
Preserves 16th-cent. birthplace of William Bradford, one of Pilgrim Fathers.

AVEBURY, Wilts. 561. Map 6 41/0 6
E.C. Thurs LONDON 80, Devizes 9, Marlborough 6, Swindon 11.
On R. Kennet, within circular prehistoric earthworks. Stone Circle, with several original stones (A.M. and N.T.). Church, Norm. and 15th-cent. Manor House, Elizabethan. Museum. 1 m. S., Silbury Hill, largest artificial mound in Europe, original purpose unknown.

AVELEY, Essex. 2,000. Map 18 51/5 8
LONDON 16, Romford 9, Tilbury 8.
Restored church retaining Norman work.

AVENING, Glos. 850. Map 15 31/8 9
LONDON 100, Nailsworth 3, Tetbury 4.
Attractively-situated Cotswold village. Church, partly Norman.

AVINGTON, Berks. Map 7 41/3 6
LONDON 62, Hungerford 2.
Tiny, unspoiled Norman church.

AVONMOUTH, Glos. Map 5 31/5 7
E.C. Wed. LONDON 121, Bristol 7.
Port of Bristol, with extensive docks at mouth of river.

AVON TYRRELL, Hants. Map 6 40/1 9
LONDON 97, Christchurch 5, Ringwood 5.
On R. Avon. In 1100, Sir Walter Tyrrell crossed here by ford after killing William Rufus.

AXBRIDGE, Som. 1,020. Map 5 31/4 5
E.C. Wed. M.D. Tues. Sat. LONDON 131, Bristol 18, Cheddar 3.
At foot of Mendips. Cruciform, mainly 15th-cent. church. Old houses, and Town Hall preserving stocks, bull-baiting apparatus and 17th-cent. money-changer's table.

AXHOLME (Isle of), Lincs. Map 28
Flat and fertile strip in north-east Lindsey, between R. Trent and Yorkshire border.

AXMINSTER, Devon. 2,673.* Map 5 30/2 9
E.C. Wed. M.D. alt. Thurs. LONDON 147, Bridport 12, Chard 7, Crewkerne 13, Dorchester 27, Exeter 26, Exmouth 26, Honiton 10, Lyme Regis 6, Salisbury 64, Seaton 7, Sidmouth 16, Taunton 23, Weymouth 32, Yeovil 22.
On R. Axe, Church, Perp., retains Norm. door. 2 m. SSW., Ashe House, birthplace in 1650 of great Duke of Marlborough.

AXMOUTH, Devon. 650. Map 5 30/2 9
E.C. Wed. LONDON 153, Axminster 6, Lyme Regis 7, Seaton 1.
Near mouth of R. Axe. 2 m. E., picturesque Dowlands Landslip.

AYCLIFFE, Dur. 793. Map 33 45/2 2
E.C. Wed. LONDON 244, Darlington 5, Durham 13, Newcastle-upon-Tyne 28.
Church, largely E.E., with fragments of Saxon crosses.

AYLBURTON, Glos. 800. Map 15 32/6 0
LONDON 123, Chepstow 8, Gloucester 18.
Preserves ancient cross.

AYLESBURY, Bucks. 21,054.* Map 17 42/8 1
E.C. Thurs. M.D. Wed. Sat. LONDON 39, Amersham 15, Baldock 35, Banbury 32, Bedford 30, Berkhamsted 12, Bicester 17, Birmingham 73, Buckingham 17, Cambridge 57, Chipping Norton 35, Dunstable 16, Gloucester 71, Guildford 50, High Wycombe 17, Leighton Buzzard 11, Luton 21, Northampton 36, Oxford 23, Reading 33, St. Albans 24, Stratford-on-Avon 52, Tring 7, Watford 24, Windsor 29, Worcester 73.
Restored E.E. to Perp. church, with notable Norman font. Georgian houses nearby. Bucks County Museum. 15th-cent. restored "King's Head" inn (N.T.), with fine old window.

AYLESFORD, Kent. 3,650. Map 9 51/7 5
E.C. Wed. LONDON 32, Maidstone 3, Rochester 7.
Pleasant Medway village, with modernized 14th-cent. bridge (A.M.). Norm. to Perp. Church. The Friars, old house, restored, belonging to Carmelite friars. In vicinity, Kit's Coty House, well-known cromlech. 1 m. S., off London to Maidstone road, British Legion village at Preston Hall, viewable by arrangement.

AYLESTONE, Leics. 21,640. Map 23 43/5 0
LONDON 95, Leicester 3.
Church, E.E. and Dec., with large chancel.

AYLSHAM, Norfolk. 2,646. Map 25 63/1 2
E.C. Wed. M.D. Mon. LONDON 121, Cromer 11, Dereham 18, Fakenham 20, Holt 12, Kings Lynn 41, North Walsham 7, Norwich 14.
Pleasant market town, with old houses and interesting E.E. to Perp. church. See **Blickling Hall.**

AYMESTREY, Herefs. Map 15 32/4 6
LONDON 144, Leominster 7.
In picturesque setting. Church, with 15th-cent. tower and fine screen.

AYNHO, Northants. 367. Map 16 42/5 3
E.C. Tues. LONDON 64, Banbury 6, Bicester 9, Brackley 7, Buckingham 12, Chipping Norton 14.
Delightful village of old cottages. 17th-cent. Aynhoe Park, shown at times. Church, built 1723, has monuments.

AYOT ST. LAWRENCE, Herts. Map 17 52/1 1
LONDON 26, Hatfield 7, St. Albans 8.
In village, former home (N.T.) of G. B. Shaw, shown regularly. Church in classical style.

AYSGARTH, Yorks. 299. Map 27 44/0 8
E.C. Wed. LONDON 237, Kirkby Stephen 25, Richmond 19, Ripon 27, Sedbergh 24.
Wensleydale village, with picturesque waterfalls on R. Ure.

AYTON, GREAT, Yorks. 2,310. Map 33 45/5 1
LONDON 238, Guisborough 6, Helmsley 21, Middlesbrough 9.
Monument to Captain Cook on nearby hill. To north-east, Roseberry Topping, prominent Cleveland hill.

BABBACOMBE, Devon. Map 3 20/9 6
E.C. Wed. LONDON 189, Torquay 2.
See **Torquay.**

BACTON, Norfolk. 340. Map 25 63/3 3
E.C. Wed. LONDON 129, North Walsham 5.
Coastal village, with sands for bathing. To south, remains of 12th-cent. Bromholm Priory.

BACUP, Lancs. 18,374.* Map 27 34/8 2
E.C. Tues. M.D. Wed. GOLF. LONDON 196, Accrington 11, Blackburn 15, Bolton 17, Burnley 8, Halifax 17, Huddersfield 23, Leeds 32, Manchester 19, Preston 25, Rochdale 7, Todmorden 5.
Textile-manufacturing town in Rossendale.

BADBY, Northants. 450. Map 16 42/5 5
LONDON 72, Daventry 3.
Attractive village. To south-west, 700-ft. Arbury Hill, with Roman Camp. 2 m. S., Fawsley Park, Elizabethan and later, with ruined Dower House.

BADDOW, GREAT, Essex. 3,660. Map 9 52/7 0
E.C. Wed. LONDON 31, Chelmsford 2.
Church, with notable 16th-cent. brickwork.

BADMINTON, GREAT, Glos. 360. Map 15 31/8 8
LONDON 103, Bristol 17, Chippenham 11, Malmesbury 10.
17th-cent. and later Badminton House, in fine park, shown at times. Interesting Palladian-style church.

BAGSHOT, Surrey. 2,000. Map 7 41/9 6
E.C. Wed. LONDON 26, Aldershot 9, Andover 39, Ascot 5, Basingstoke 20, Guildford 12, Henley-on-Thames 20, Maidenhead 13,

Oxford 44, Reading 16, Salisbury 56, Staines 10, Weybridge 12, Winchester 37, Windsor 11, Woking 8.
Church contains Royal memorials. Modern mansion of Bagshot Park.

BAILDON, Yorks. 10 132.* Map 27 44/1 3
E.C. Tues. M.D. daily. LONDON 198, Bradford 5.

BAINBRIDGE, Yorks. 562. Map 27 34/9 9
E.C. Wed. LONDON 242, Aysgarth 5.
Delightful Wensleydale village, with Semerwater 2 m. S. Old custom of blowing horn nightly in winter.

BAINTON, Yorks. 310 Map 29 44/9 5
LONDON (ferry) 185. Driffield 6.
Wolds village, with notable 14th-cent. church.

BAKEWELL, Derby. 3,350.* Map 22 43/2 6
E.C. Thurs. M.D. Mon. GOLF. LONDON 149, Ashbourne 18, Buxton 12, Chesterfield 13, Derby 26, Leek 19, Manchester 37, Matlock 8, Nottingham 34, Sheffield 17, Stoke-on-Trent 30.
Ancient bridge spans R. Wye. Interesting cruciform 12th- to 14th-cent. church, with 14th-cent. Vernon chapel; wealth of monuments and notable Saxon churchyard cross. Old houses, including Holme Hall, dated 1626. Good centre for Dales and Peak district. See Chatsworth *and* Haddon Hall.

BALA, Merion. 1,508.* Map 20 23/9 3
E.C. Wed. M.D. alt. Thurs. GOLF. LONDON 195, Aberystwyth 48, Barmouth 23, Bettws-y-coed 23, Chester 40, Corwen 12, Criccieth 32, Dolgelley 18, Ffestiniog 17, Llandudno 42, Llangollen 22, Ruthin 22, Shrewsbury 44, Welshpool 34.
Bala Lake, largest natural lake in Wales. To south-west, twin Aran peaks; to west, peak of Arenig Fawr.

BALCOMBE, Sussex. 1,330. Map 8 51/3 3
E.C. Wed. LONDON 33, Haywards Heath 5.
On edge of Balcombe Forest. 2½ m. S., great Ouse railway viaduct.

BALDOCK, Herts. 5,967.*. Map 18 52/2 3
E.C. Thurs. M.D. Wed. LONDON 37. Aylesbury 35, Bedford 18, Bishop's Stortford 20, Buckingham 40, Cambridge 22, Chelmsford 39, Colchester 53.
Church, mainly 14th cent., with good screen. Some old houses.

BALLABEG, I.O.M. Map 30 24/2 7
E.C. Thurs. Douglas 10, Port Erin 4, Port St. Mary 4.
Remains of 14th-cent. Bimakin Friary.

BALLASALLA, I.O.M. Map 30 24/2 7
E.C. Thurs. Douglas 8, Port Erin 6, Port St. Mary 6.
Rushen Abbey, 11th-cent. remains. 12th-cent. Monks' Bridge.

BALSHAM, Cambs. 660. Map 19 52/5 5
LONDON 51, Cambridge 11, Newmarket 10.
Church, mainly Dec., noted for screen, stalls and two fine brasses.

BAMBER BRIDGE, Lancs. 6,840.
Map 26 34/5 2
LONDON 207, Preston 3.

BAMBURGH, Nthmb. 438. Map 33 46/1 3
E.C. Wed. GOLF. LONDON 321, Alnwick 16, Berwick-upon-Tweed 20.
Small resort, with sandy bathing beach. In St. Aidan's churchyard is Grace Darling's tomb. Ruined 12th-cent. convent. Imposing, restored Norman castle, open at times. 4 m. out to sea, Farne Islands (N.T.), breeding ground for seabirds, and associated with St. Aidan, St. Cuthbert and Grace Darling. See Seahouses.

BAMFORD, Derby. 1,500. Map 22 43/2 8
E.C. Tues. GOLF LONDON 160, Sheffield 13.

BAMPTON, Devon. 1,392. Map 3 21/9 2
E.C. Thurs. M.D. last Wed. LONDON 165, Barnstaple 29, Dulverton 5, Exeter 22, Ilfracombe 38, Lynmouth 28, Minehead 22, South Molton 18, Taunton 21, Tiverton 7.
Near Exe valley. Church, 14th to 15th cent. Exmoor Pony Fair held in Oct.

BAMPTON, Oxon. 1,170. Map 16 42/3 0
E.C. Wed. LONDON 71, Faringdon 6, Oxford 18.
Interesting Norm. to Dec. church. Old houses and school. Noted for Morris dancing; street dancing on Whit-Monday.

BAMPTON, Westm. 1,011. Map 32 35/5 1
E.C. Tues. LONDON 274, Kendal 21, Penrith 9.
Prehistoric remains in vicinity. 2 m. SW., Haweswater Lake, now reservoir.

BANBURY, Oxon. 18,197.* Map 16 42/4 4
E.C. Tues. M.D. Thurs. Sat. GOLF. LONDON 71, Aylesbury 32, Bedford 45, Bicester 16, Birmingham 41, Bristol 77, Buckingham 17, Cambridge 74, Cheltenham Spa 40, Chipping Norton 13, Coventry 27, Daventry 17, Evesham 30, Gloucester 47, Leamington Spa 20, Leicester 46, Northampton 25, Nottingham 71, Oxford 23, Rugby 25, Shrewsbury 84, Stratford-on-Avon 20, Swindon 43, Warwick 20, Worcester 45.
Noted for Banbury Cakes, still sold from 17th-cent. shop. Modern cross, replacing original, destroyed by Puritans. Old houses and inns. Vicarage dated 1649. Parish church rebuilt in late 18th cent.

BANGOR, Caern. 12,822.* Map 20 23/5 7
E.C. Wed. M.D. Fri. GOLF. LONDON 233, Bettws-y-coed 20, Caernarvon 9, Chester 62, Colwyn Bay 21, Conway 15, Holyhead 24, Liverpool (tunnel) 73, Llandudno 20, Shrewsbury 82.
Cathedral, mainly restored, with tombs of Welsh Princes. University of North Wales, with library and museum. 2 m. W., Menai Bridge (q.v.), leading to Anglesey. See Penrhyn Castle.

BANGOR-ON-DEE. Flints. 590. Map 19 33/3 4
E.C. Thurs. LONDON 171, Whitchurch 11, Wrexham 5.
Also known as Bangor Iscoed. Site of earliest monastery in Great Britain. 17th-cent. bridge and steeplechase course.

BANSTEAD, Surrey. 33,526.* Map 10 51/2 6
E.C. Wed. LONDON 14, Epsom 4, Sutton 3.
Excavations in 1952 have revealed foundations of 12th-cent. manor of Preston Hawe.

BANWELL, Som. 1,500. Map 5 31/3 5
E.C. Wed. LONDON 131, Weston-super-Mare 6.
Church, with lofty Perp. tower. Banwell Caves, noted for finds of bones of wild animals.

BARBROOK, Devon. Map 3 21/7 4
E.C. Wed. LONDON 186, Lynton 1.
In vicinity, well-known test hill of Beggar's Roost (1 in 3½).

BARCHESTON, Warw. Map 16 42/2 3
LONDON 83, Shipston-on-Stour 1.
Village once famous for weaving of 16th-cent. Sheldon tapestries.

BARDEN TOWER, Yorks. Map 27 44/0 5
LONDON 212, Skipton 6.
Ruined Wharfedale tower in delightful setting.

BARDFIELD, GREAT, Essex. 800.
Map 18 52/6 3
LONDON 43, Dunmow 7.
Attractive village, with old houses, and Church showing restored 15th-cent. stone screen.

BARDNEY, Lincs. 1,444. Map 23 53/1 6
E.C. Wed. LONDON 131, Lincoln 11, Wragby 7.
Centre of sugar-beet industry. Ground plan of former Abbey visible. Church, mainly Perp.

BARDON, Leics. 470. Map 23 43/4 1
LONDON 106, Ashby-de-la-Zouch 7, Leicester 10.
At foot of Bardon Hill, highest point in Charnwood forest.

BARDON MILL, Nthmb. Map 32 35/7 6
LONDON 291, Haltwhistle 5, Hexham 12.
In vicinity, at Chesterholme, Roman milestone still visible.

BARDSEA, Lancs. 253. Map 26 34/3 7
LONDON 271, Ulverston 3.
On Morecambe Bay, with sandy beach. Bird sanctuary and stone circles in vicinity.

BARDSEY ISLAND, Caern. Map 20
Situated 2 m. off-shore from Lleyn peninsula, with slight remains of 13th-cent. Abbey, and reached from Aberdaron (q.v.).

BARE, Lancs. Map 26 34/4 6
See Morecambe.

BARFORD, Warw. 639. Map 16 42/2 6
LONDON 90, Stratford-on-Avon 7, Warwick 3.
Lies on R. Avon, with old bridge.

BARFORD, GREAT, Beds. 780. Map 17 52/1 5
LONDON 52, Bedford 6, Biggleswade 8.
On R. Ouse, spanned by 15th-cent. bridge. Church, with massive Perp. tower.

BARFORD ST. MARTIN, Wilts. 493. Map 6 41/0 3
E.C. Tues. Thurs. LONDON 88, Salisbury 6.
On R. Nadder. Ancient village cross and E.E. to Perp. church.

BARFRESTON, Kent. 90. Map 9 61/2 4
LONDON 65, Canterbury 10, Dover 8.
Outstanding example of richly-carved Norman village church.

BARGOED, Glam. 12.177. Map 14 31/1 9
E.C. Thurs. LONDON (ferry) 157, Caerphilly 9.
Mining town.

BARHAM, Kent. 1,000. Map 9 61/2 5
LONDON 62, Canterbury 6, Dover 10.
Church, mainly Dec. Barham Park and Bourne Park, fine 18th-cent. houses. Windmill on Barham Downs.

BARKING, Essex. 78,197.* Map 11 51/4 8
E.C. Thurs. LONDON 7, Romford 6.
Slight remains of former Abbey. Large, restored mainly 15th-cent. church. 1 m. E., fine 16th-cent. Eastbury House (N.T.); viewable by arrangement.

BARKINGSIDE, Essex. Map 11 51/4 8
E.C. Thurs. LONDON 10, Romford 6.

BARKWAY, Herts. Map 17 52/3 3
LONDON 35, Cambridge 16, Royston 4.
Berg Cottage (N.T.), dated 1687; not shown.

BARLBOROUGH, Derby. 2,500. Map 23 43/4 7
E.C. Wed. LONDON 148, Chesterfield 8, Mansfield 12, Sheffield 11, Worksop 7.
Barlborough Hall, Elizabethan, notable example.

BARLBY, Yorks. 2,920. Map 28 44/6 3
E.C. Thurs. M.D. Mon. LONDON 182, Selby 2, York 12.

BARLEY, Herts. 520. Map 18 52/3 3
LONDON 38, Cambridge 14, Royston 4.
"Fox and Hounds" Inn exhibits "gallows" sign.

BARLOW, Derby. Map 22 33/3 7
E.C. Wed. M.D. Fri. LONDON 151, Chesterfield 4.
Church preserves Norman work.

BARMOUTH, Merion. 2,466.* Map 20 23/6 1
E.C. Wed. LONDON 217, Aberdovey 34, Aberystwyth 44, Bala 28, Bangor 47, Bettws-y-coed 37, Caernarvon 38, Chester 67, Criccieth 25, Dolgelley 10, Harlech 11, Newtown 51, Shrewsbury 66.
Well-known Cardigan Bay resort, with sands, bathing, and fine views of picturesque Mawddach estuary. Good centre for hill walks.

BARNACK, Northants. Map 23 53/0 0
LONDON 85, Stamford 4.
Church, with Saxon tower and one of earliest spires in England. Barnack stone quarries formerly famous.

BARNARD CASTLE, Durham. 4,433.* Map 32 45/0 1
E.C. Thurs. M.D. Wed. GOLF. LONDON 244, Alston 32, Bishop Auckland 15, Darlington 16, Durham 25, Hexham 38, Kendal 45, Kirkby Stephen 22, Newcastle-upon-Tyne 39, Penrith 39, Richmond 16, Scotch Corner 13.
On R. Tees. Ruined 12th-cent. castle. Exceptionally interesting Bowes Museum. Elizabethan Blagroves House. "King's Head" Inn associated with Dickens's "Nicholas Nickleby". 1½ m. SE., remains of 12th-cent. Egglestone Abbey.

BARNBY MOOR, Notts. 228. Map 23 43/6 8
E.C. Sat. LONDON 145, Doncaster 15, Lincoln 26, Newark 23, Retford 4, Rotherham 17.
Lies on Great North Road.

BARNET, Herts. 25,017.* Map 10 51/2 9
E.C. Thurs. M.D. Wed. GOLF. LONDON 11, Baldock 26, Bedford 40, Enfield 6, Hatfield 9, Hertford 13, St. Albans 10, Watford 10.
Obelisk marks site of 1471 battle, when Warwick the "kingmaker" was slain. Annual fair held Sept. Much-restored church and Jesus Hospital almshouses. See Monken Hadley.

BARNSLEY, Glos. 190. Map 16 42/0 0
LONDON 86, Burford 13, Cirencester 4.
Pretty Cotswold village. Church, with good W. tower. Late Renaissance Barnsley Park.

BARNSLEY, Yorks. 75,625.* Map 28 44/3 0
E.C. Thurs. M.D. Wed. Sat. GOLF. LONDON 170, Bradford 24, Doncaster 15, Halifax 24, Huddersfield 17, Hull 60, Leeds 19, Manchester 36, Nottingham 49, Pontefract 14, Rotherham 12, Selby 28, Sheffield 14, Stockport 33, Wakefield 10, York 38.
Coal-mines in vicinity. 1½ m. NE., remains of Monk Bretton Priory (A.M.).

BARNSTAPLE, Devon. 16,302.* Map 4 21/5 3
(Mileage Chart Town.)
E.C. Wed. M.D. Fri. LONDON 194, Bideford 9, Bude 35, Exeter 40, Ilfracombe 12, Launceston 41, Lynmouth 18, Lynton 17, Newquay 78, Okehampton 29, Plymouth 60, South Molton 12, Taunton 50, Tiverton 30, Truro 87.
Resort on Taw estuary, spanned by restored 13th-cent. bridge. St. Peter's Church, with twisted spire. Attractive Queen Anne's Walk and Penrose Almshouses. Locally-made Barum pottery.

BARNTON, Ches. 3,200. Map 21 33/6 7
LONDON 171, Northwich 2.

BARNWELL, Northants Map 23 52/0 8
LONDON 77, Oundle 2.
Ruined 13th-cent. castle, neighboured by Elizabethan manor house. In vicinity, notable Jacobean Lilford Hall.

BARRASFORD, Nthmb. 200. Map 32 35/9 7
E.C. Thurs. LONDON 286, Hexham 8.
North Tyne village, with Roman wall to south.

BARR, GREAT, Staffs. 3,300. Map 22 42/0 9
E.C. Thurs. M.D. Tues. GOLF. LONDON 113, Birmingham 5, Walsall 5.

BARRINGTON COURT, Som. Map 5, 31/3 1
LONDON 133, Ilminster 4.
Splendid Tudor mansion (N.T.), open regularly

BARROWFORD, Lancs. 4,765.* Map 27 34/8 3
E.C. Tues. M.D. Fri. LONDON 209, Nelson 1.
Textile-manufacturing town, with some 16th- and 17th-cent. houses.

BARROW-IN-FURNESS, Lancs. 67,473.* Map 26 34/1 6
E.C. Thurs. M.D. Wed. Sat. GOLF. LONDON 277, Ambleside 31, Broughton-in-Furness 15, Grange-over-Sands 24, Kendal 34, Lancaster 45, Preston 67, Skipton 74, Whitehaven 52.
Industrial and shipbuilding town. Bathing from sand at low tide. Walney Island off-shore. Rebuilt castle on Piel Island. See Furness Abbey.

BARROW-UPON-HUMBER, Lincs. 2,910. Map 29 54/0 2
E.C. Thurs. LONDON 163, Brigg 11, Hull (ferry) 3.
Church, mainly Perp. Ancient earthworks in vicinity.

BARRY, Glam. 40,979* with Barry Island. Map 14 31/1 6
E.C. Wed. GOLF. LONDON (ferry) 163, Bridgend 17, Cardiff 10, Neath 35, Swansea 43.
Extensive docks. Gateway of 13th-cent. castle.

BARRY ISLAND, Glam. 40,979* with Barry. Map 14 31/1 6
E.C. Wed. GOLF. LONDON (ferry) 164, Barry 1, Cardiff 11.
Popular resort with sandy beach.

BARTON, Lancs. 773 Map 26 34/5 3
E.C. Wed. LONDON 216, Preston 6.
Fylde district to north-west.

BARTON-IN-FABIS, Notts. Map 23 43/5 3
LONDON 118, Nottingham 7.
Also known as Barton-in-the-Beans. Sacheverell monuments in 14th-cent. church.

BARTON-IN-THE-CLAY, Beds. 857. Map 17 52/0 3
LONDON 36, Bedford 13, Luton 6.
Nearby rises Chiltern height of Sharpenhoe Hill (N.T.).

BARTON MILLS, Suffolk. 466. Map 18 52/7 7
E.C. Thurs. LONDON 68, Bury St. Edmunds 12, Mildenhall 1, Newmarket 9.

BARTON-ON-SEA, Hants. 1,300. Map 6 40/2 9
E.C. Thurs. GOLF. LONDON 96, Bournemouth 11, Christchurch 6, Lymington 7, Lyndhurst 13.
Quiet resort, with shingle and sand beach for bathing.

BARTON STACEY, Hants. Map 7 41/4 4
LONDON 62, Andover 6, Winchester 8.
Church 12th to 15th cent., with good tower. Ancient tumuli in vicinity.

BARTON TURF, Norfolk. Map 25 63/3 2
LONDON 121, Wroxham 5.
Near Barton Broad. Church contains very fine painted screen.

BARTON-UPON-HUMBER, Lincs. 6,235.* Map 29 54/0 2
E.C. Thurs. M.D. Mon. LONDON 163, Brigg 11, Hull (ferry) 6, Scunthorpe 14.
St. Peter's Church retains notable Saxon tower.

BARWELL, Leics. 4,000. Map 23 42/4 9
LONDON 96, Hinckley 3, Leicester 13.
Hosiery and footwear manufacturing town.

BASILDON, Essex. Map 9, 51/7 8
LONDON 26, Southend-on-Sea 12.
New satellite town being developed.

BASING, Hants. 1,680. Map 7 41/6 5
E.C. Wed. LONDON 44, Basingstoke 2.
Attractive village, with 15th- to 16th-cent. church, preserving Paulet tombs. Remains of historic 16th-cent. Basing House (A.M.), stormed by Cromwell in 1645 after 2 years siege.

BASINGSTOKE, Hants. 16,979.* Map 7 41/6 5
E.C. Thurs. M.D. Wed. GOLF. LONDON 46, Alresford 15, Alton 12, Andover 19, Bagshot 20, Bath 65, Guildford 25, Newbury 17, Oxford 42, Petersfield 24, Reading 17, Salisbury 37, Southampton 30, Staines 30, Swindon 41, Winchester 18, Windsor 31.
Parish Church mainly Perp. Ruined chapel of Holy Ghost, late Perp. 17th-cent. Deane's Almshouses.

BASINGWERK ABBEY, Flints. Map 21 33/1 7
LONDON 196, Holywell 1.
Remains of abbey date from 13th cent.

BASLOW, Derby. 854. Map 22 43/2 7
E.C. Wed. LONDON 151, Bakewell 4, Buxton 16, Chesterfield 9, Matlock 10, Sheffield 12.
On R. Derwent, near Chatsworth Park (q.v.). Curious sundial in churchyard.

BASSENTHWAITE, Cumb. Map 31 35/2 2
LONDON 290, Carlisle 22, Keswick 8.
Near attractive Bassenthwaite Lake, with Skiddaw rising in background.

BATCOMBE, Som. 390. Map 5 31/6 3
LONDON 112, Bruton 3.
Church has one of finest Perp. towers in county.

BATH, Som. 79,275.* Map 6 31/7 6
E.C. Thurs. Sat. M.D. Wed. GOLF. LONDON 105, Birmingham 89, Bournemouth 65, Bridgwater 41, Bristol 13, Cheddar 24, Cheltenham Spa 43, Chippenham 13, Cirencester 34, Devizes 19, Dorchester 57, Gloucester 38, Guildford 90, Marlborough 31, Oxford 62, Reading 67, Salisbury 39, Shaftesbury 34, Stroud 29, Swindon 32, Taunton 48, Warminster 19, Warwick 80, Wells 20, Weston-super-Mare 32, Winchester 60, Yeovil 38.
Famous spa and former Roman city on R. Avon, spanned by notable 18th-cent. Pulteney Bridge by Robert Adam. Only natural hot springs in Britain. Famous Roman Bath. Pump Room and Assembly Rooms (N.T.), the latter damaged by bombs. Abbey Church, rebuilt early 16th cent., noted for W. front. Wealth of Georgian architecture, including complete terraces. 18th-cent. Prior Park, now R.C. school, with Palladian bridge in grounds. View of city from Beechen Cliff. Bath, as resort, created mainly by Beau Nash and Ralph Allen in 18th cent. Racecourse. Fine Palladian manor and 16th-cent. and later Widcombe church on outskirts. See Batheaston.

BATHEASTON, Som. Map 6 31/7 6
E.C. Thurs. LONDON 102, Bath 3.
Restored church, with Perp. tower. Viewpoint of Little Solsbury Hill in vicinity. 2 m. N., St. Catharine's Court, early Renaissance, open at times, facing Norm. to Perp. church.

BATLEY, Yorks. 40,192.* Map 28 44/2 2
E.C. Tues. M.D. Fri. Sat. LONDON 186, Dewsbury 2, Leeds 8, Wakefield 7.
Woollen town.

BATTERSEA, London. 117,130.* Map 10 51/2 7
E.C. Wed.

BATTLE, Sussex. 3,491. Map 9 51/7 1
E.C. Wed. M.D. alt. Mon. LONDON 56, Bexhill-on-Sea 8, Brighton 33, Eastbourne 16, Hastings 7, Lewes 25, Maidstone 28, Tonbridge 25, Tunbridge Wells 22, Uckfield 21.
Remains of famous Abbey, founded by William the Conqueror. Fine 14th-cent. gatehouse. Abbey now incorporated in school. Church, Trans.-Norm. to Perp.

BATTLEFIELD, Salop. 200. Map 21 33/5 1
E.C. Sat. M.D. Wed. Sat. LONDON 153, Shrewsbury 3.
Church, built by Henry IV to commemorate battle of Shrewsbury in 1403.

BAWDSEY, Suffolk. 376. Map 19 62/3 4
LONDON 87, Ipswich 18.
Small yachting centre on R. Deben. Passenger ferry to sand and pebble bathing beach, and for Felixstowe (q.v.).

BAWTRY, Yorks. 1,460. Map 23 43/6 9
E.C. Wed. GOLF. LONDON 151, Doncaster 9, Gainsborough 12, Newark 29, Nottingham 36, Retford 9, Rotherham 15, Sheffield 21, Thorne 14, Worksop 10.
Old "Crown" Inn and 18th-cent. almshouses. 4 m. SE., remains of 12th-cent. Mattersey Priory.

BEACHLEY, Glos. Map 15 31/5 9
LONDON (ferry) 121, Bristol (ferry) 12, Chepstow 4, Chippenham (ferry) 29.
On north side of Severn estuary, with car ferry to Aust.

BEACONSFIELD, Bucks. 7,909.*
Map 15 41/9 9
E.C. Wed. GOLF. LONDON 24, Amersham 5, Aylesbury 20, Berkhamsted 13, Guildford 31, Henley-on-Thames 16, High Wycombe 6, Maidenhead 9, Marlow 8, Oxford 32, Reading 21, Rickmansworth 10, Slough 7, Uxbridge 8, Watford 13, Windsor 9.
Restored 15th-cent. church, with graves of Edmund Burke and Edmund Waller. Old houses in main street. Old Rectory, dated 1543. Bekonscot model village and miniature railway, shown regularly.

BEADNELL, Nthmb. 326. Map 33 46/2 2
E.C. Sat. LONDON 318, Alnwick 13.
Small fishing village and resort, with sands and bathing. Remains of chapel, perhaps 13th cent.

BEAL, Nthmb. 275. Map 33 46/0 4
E.C. Thurs. LONDON 327, Alnwick 22, Berwick-upon-Tweed 10.
Starting-point for 2½ m. crossing over sands at low tide (caution advisable) for Holy Island, or Lindisfarne (q.v.). Kyloe Hills to south-west.

BEAMINSTER, Dorset. 1,162. Map 5 31/4 0
E.C. Wed. M.D. Thurs. LONDON 139, Bridport 6, Chard 12, Crewkerne 7, Dorchester 18, Yeovil 15.
Situated among hills. Church, with fine Tudor tower. Associations with Thomas Hardy's "Tess", as "Emminster". Parnham and Mapperton, Elizabethan manor houses in vicinity.

BEARE GREEN, Surrey. 2513 with Capel.
Map 8 51/1 4
LONDON 28, Dorking 5, Horsham 9.

BEARSTED, Kent. 1,347. Map 9 51/7 5
E.C. Wed. LONDON 37, Maidstone 3.
Attractive village green.

BEAUFORT, Mon. 3,210. Map 14 32/1 1
E.C. Wed. LONDON 152, Brynmawr 2.

BEAULIEU, Hants. 1,201. Map 7 41/3 0
E.C. Tues. LONDON 87, Lymington 6, Lyndhurst 7, Southampton 14.
On Beaulieu River in New Forest. Remains of 13th-cent. abbey; refectory now Parish Church. Palace House, formerly Abbot's house, incorporates museum of old cars; open at times.

BEAUMARIS, Anglesey. 2,128.*
Map 20 23/6 7
E.C. Wed. M.D. Sat. GOLF. LONDON 240, Almwch 18, Bangor 7, Caernarvon 12, Holyhead 26.
Small resort, with rock and shingle beach having sand at low tide. Fine 13th-cent. moated castle (A.M.). Church, 13th to 15th cent., has monuments and carved woodwork. See Penmon Priory.

BEAUPRE, Glam. Map 14 21/9 7
LONDON (ferry) 166, Cowbridge 2.
Remains of rebuilt castle include fine Renaissance porch.

BEBINGTON, Ches. 47,472.* Map 21 33/3 8
E.C. Thurs. LONDON 192, Birkenhead 4.
Interesting 12th- to 15th-cent. church.

BECCLES, Suffolk. 6,869.* Map 19 62/4 9
E.C. Wed. M.D. Fri. GOLF. LONDON 110, Aldeburgh 24, Bungay 5, Bury St. Edmunds 42, Halesworth 11, Ipswich 41, Lowestoft 9, Norwich 18, Saxmundham 20, Southwold 12, Yarmouth 15.
Yachting centre on R. Waveney. Church, Perp., with detached tower. 1 m. W., Elizabethan Roos Hall.

BECKENHAM, Kent. 74,834.* Map 11 51/3 6
E.C. Wed. GOLF. LONDON 10, Bromley 2.
Residential district.

BECKFORD, Worcs. Map 15 32/9 3
LONDON 99, Cheltenham Spa 9, Evesham 7, Tewkesbury 6.
Church, partly Norman. Fine old Beckford Hall.

BECKHAMPTON, Wilts. Map 6 41/0 6
LONDON 80, Calne 6, Devizes 8, Marlborough 7, Swindon 12.
Downland village, with racing stables in vicinity.

BECKINGHAM, Lincs. 295. Map 23 43/8 5
E.C. Wed. LONDON 122, Newark 5.
Church, mainly Perp.

BECKINGTON, Som. 699. Map 6 31/8 5
E.C. Wed. LONDON 103, Bath 12, Frome 3, Trowbridge 6, Warminster 7.
Attractive, former cloth-weaving village. Tudor Beckington Castle House. Church, with Norman tower. 2½ m. W., rich little Norman church of Lullington.

BECONTREE, Essex. Map 11 51/4 8
E.C. Thurs. LONDON 11, Romford 3.

BEDALE, Yorks. 1,043. Map 28 44/2 8
E.C. Thurs. M.D. Tues. GOLF. LONDON 221, Northallerton 8, Richmond 12, Ripon 12.
Attractive market town, with old cross and 13th- to 14th-cent. church.

BEDDGELERT, Caern. 913. Map 20 23/5 4
E.C. Wed. LONDON 225, Bettws-y-Coed 17, Caernarvon 13, Criccieth 11, Dolgelley 28, Harlech 14.
Walking and climbing centre for Snowdonia and the Beddgelert section of the National Forest Park. 3 m. NE., picturesque Gwynant Valley. See Aberglaslyn Pass.

BEDDINGTON, Surrey. 32,751.*
Map 10 51/3 6
E.C. Wed. LONDON 11, Croydon 2.
Restored 14th-cent. church, with Carew chapel. Beddington Park, Elizabethan and later, now orphanage.

BEDFORD, Beds. 53,065.* Map 17 52/0 4
E.C. Thurs. M.D. Sat. LONDON 49, Aylesbury 30, Baldock 18, Birmingham 71, Buckingham 27, Cambridge 29, Chelmsford 56, Colchester 70, Doncaster 119, Dunstable 20, Gloucester 88, Hertford 33, Hitchin 17, Huntingdon 21, Kettering 24, Leicester 50, Leighton Buzzard 20, Lincoln 88, Luton 19, Northampton 21, Nottingham 74, Oundle 29, Oxford 51, Peterborough 38, St. Albans 30, Stamford 46.
On R. Ouse, spanned by Georgian bridge. Associations with John Bunyan; Meeting House and museum. Library. Statue. Well known schools. St. Peter's Church, partly Saxon. St. Paul's Church, restored. Dec. and Perp. Boating on river. See Elstow.

BEDGEBURY, Kent. Map 8 51/7 3
See Goudhurst.

BEDHAMPTON, Hants. 1,420. Map 7 41/6 0
LONDON 66, Havant 1, Portsmouth 7.

BEDLINGTON, Nthmb. 28,836.* Map 33 45/2 8
E.C. Wed. LONDON 284, Blyth 5, Morpeth 5, Newcastle-upon-Tyne 12.
Coal-mining town.

BEDRUTHAN STEPS, C'wall. Map 2 10/8 6
E.C. Wed. LONDON 251, Newquay 8.
Small resort, with sands, rocks and cliff scenery. Pendarves Point (N.T.).

BEDWAS, Mon. 8,712. Map 14 31/1 8
E.C. Thurs. LONDON (ferry) 151, Caerphilly 1, Cardiff 9, Newport 10.
Colliery district.

BEDWELLTY, Mon. Map 13 32/1 0
LONDON (ferry) 156, Tredegar 7.
In coal-mining district.

BEDWORTH, Warw. 24,866.* Map 16 42/3 8
E.C. Wed. LONDON 94, Coventry 5, Nuneaton 3.
Coal-mining town.

BEDWYN, GREAT, Wilts. Map 6 41/2 6
LONDON 68, Hungerford 5.
Fine E.E. and Perp. church, with tombs and monuments.

BEEFORD, Yorks. Map 29 54/1 5
LONDON (ferry) 185, Bridlington 10, Hull 20.
Perp. church, with fine brass dated 1472.

BEER, Devon. 1,266. Map 5 30/2 8
E.C. Thurs. LONDON 156, Seaton 2.
Small resort and fishing village, with lofty chalk cliffs and shingle beach for bathing. 2 m. NW., Elizabethan Bovey House. See Branscombe.

BEESTON, Notts. 49,849.* Map 23 43/5 3
E.C. Thurs. M.D. Sat. GOLF. LONDON 123, Nottingham 4.

BEESTON CASTLE, Ches. 296. Map 21 33/5 5
LONDON 160, Tarporley 2.
Ruined 13th-cent. castle, with deep well, situated on hill, facing modern Peckforton Castle across valley.

BEETHAM, Westm. 843. Map 31 34/4 7
LONDON 244, Kendal 9, Lancaster 13.
Church, 12th to 15th cent. Beetham Hall, 15th to 17th cent.

BEGUILDY, Radnor. Map 14 32/1 8
LONDON 164, Knighton 8, Newtown 14.
In picturesque Upper Teme Valley. Church, with old screen. 2 m. NNE., Bettws-y-Crwyn Church, retaining old oak screen.

BELBROUGHTON, Worcs. Map 15 32/9 7
E.C. Thurs. LONDON 117, Bromsgrove 6, Kidderminster 6.
Noted for the manufacture of scythes.

BELFORD, Nthmb. 684. Map 33 46/1 3
E.C. Thurs. M.D. Tues. LONDON 320, Alnwick 15, Berwick-upon-Tweed 15, Wooler 9.
Budle Bay lies away to the east.

BELLINGHAM, Nthmb. 1,287. Map 32 35/8 8
E.C. Thurs. GOLF. LONDON 296, Hexham 17.
On R. North Tyne, in moorland district. See Wark-on-Tyne.

BELMONT, Lancs. 670. Map 27 34/6 1
E.C. Wed. LONDON 198, Bolton 5.

BELPER, Derby. 15,716.* Map 22 43/3 4
E.C. Wed. M.D. Sat. LONDON 131, Ashbourne 11, Derby 8, Matlock 10, Ripley 7.
On R. Derwent, with large cotton mills.

BELSAY, Nthmb. 266. Map 33 45/1 7
E.C. Sat. LONDON 286, Newcastle-upon-Tyne 14, Otterburn 18.
14th-cent. castle in grounds of 19th-cent. mansion; shown at times.

BELSTONE, Devon. Map 3 20/6 9
LONDON 190, Okehampton 3.
Picturesquely situated on Dartmoor, with stone circles in vicinity.

BELTINGE, Kent. Map 9 61/1 6
E.C. Thurs. LONDON 61, Herne Bay 2.
Small resort, with sand and shingle beach.

BELTON, Lincs. Map 23 43/9 3
GOLF. LONDON 110, Grantham 3.
Church, partly 12th to 13th cent. Belton House, 1689 and later, attributed to Wren.

BELVOIR CASTLE, Leics. Map 23 43/8 3
LONDON 113, Grantham 8.
Situated on lofty ridge overlooking Vale of Belvoir, and mainly rebuilt in 1816. See Bottesford.

BEMBRIDGE, I.O.W. 1,900. Map 7 40/6 8
E.C. Thurs. GOLF. LONDON (via Portsmouth) 79, Cowes 15, Newport 12, Portsmouth (ferry) 9, Ryde 6, Sandown 5, Shanklin 8, Ventnor 12, Yarmouth 21.
Small resort, with good sands for bathing. Restored 17th-cent. windmill.

BEMERTON, Wilts. Map 6 41/1 3
LONDON 84, Salisbury 2.
In 14th-cent. church is buried George Herbert.

BEMPTON, Yorks. Map 29 54/1 7
LONDON (ferry) 199, Bridlington 4.
Lofty cliffs, famous for bird-nesting.

BENEFIELD, Northants. 350. Map 17 42/9 8
LONDON 82, Oundle 3.
Biggin Hall, large 18th-cent. mansion.

BENENDEN, Kent. 1,540. Map 9 51/8 3
LONDON 51, Cranbrook 3, Tenterden 5.
Weald village, with attractive green.

BENFLEET, Essex. Map 9 51/7 8
See South Benfleet.

BENLLECH BAY, Anglesey. 769. Map 20 23/5 8
E.C. Thurs. LONDON 244, Bangor 11.
Coastal village, with sandy bathing beach.

BEN RHYDDING, Yorks. 1,482. Map 27 44/1 4
E.C. Wed. GOLF. LONDON 203, Ilkley 1.
Well-known spa, on slopes of Rombald's Moor.

BENSON, Oxon. 1,482. Map 16 41/6 6
E.C. Wed. LONDON 47, Wallingford 2.
Georgian "Castle" Inn.

BENTHAM, Yorks. 2,452. Map 27 34/6 6
E.C. Thurs. M.D. Wed. LONDON 239, Lancaster 15, Settle 12.
On R. Wenning, with high moors to south.

BENTLEY, Hants. 740. Map 7 41/7 4
E.C. Wed. LONDON 43, Alton 5, Farnham 4.
Church, partly Norman. Curious thatched stone "book" at entrance to village. To south-east, Alice Holt Forest.

BENTLEY, Yorks. 19,826.* Map 28 44/5 0
E.C. Thurs. LONDON 162, Doncaster 2.

BEPTON, Sussex. Map 7 41/8 1
LONDON 53, Chichester 11, Midhurst 3.
Under lofty wooded ridge of South Downs.

BERE FERRERS, Devon. Map 3 20/4 6
E.C. Thurs. LONDON 210, Tavistock 8.
On R. Tavy, with good Dec. church.

BERE REGIS, Dorset. 1,027. Map 6 30/8 9
E.C. Thurs. LONDON 114, Bournemouth 17, Dorchester 11, Wimborne Minster 12.
On Thomas Hardy's "Egdon Heath", and associated with "Tess". Turberville tombs in Perp. church. To east, Woodbury Hill, crowned by ancient earthworks. See Clouds Hill.

BERKELEY, Glos. 900. Map 15 31/6 9
E.C. Wed. M.D. 1st Wed. LONDON 114, Bristol 20, Gloucester 16.
Impressive 12th-cent. and later castle, in which Edward II was murdered in 1327. Church E.E., with detached tower, contains tomb of Edward Jenner, who first introduced vaccination.

BERKHAMSTED, Herts. 10,777.* [1] Map 10 42/9 0
E.C. Wed. M.D. Sat. GOLF. LONDON 26, Aylesbury 12, Beaconsfield 13, Bedford 31, Dunstable 11, Guildford 44, High Wycombe 15, Luton 16, Northampton 43, Oxford 35, Reading 34, St. Albans 11, Watford 12, Windsor 22.
Remains of castle (A.M.) in which Chaucer lived. Grammar School, 16th-cent., and Almshouses, 17th-cent. Church, 13th cent. and later. Birthplace, in 1731, of Thomas Cowper.

BERKSWELL, Warw. Map 16 42/2 7
LONDON 96, Coventry 6.
Fine church, Norman, with two crypts, and later timbered porch. Village stocks.

BERMONDSEY, London. 60,661.* Map 11 51/3 7
E.C. Thurs.

BERRIEW, Mont. Map 21 33/1 0
LONDON 171, Welshpool 6.
Attractive village, with timbered houses, on Shropshire Union Canal.

BERRY POMEROY CASTLE, Devon. Map 3 20/8 6
LONDON 190, Totnes 3.
Impressive 13th- and 17th-cent. ruined structure (A.M.). Church, 1½ m. SW., has good screen.

BERWICK-UPON-TWEED, Nthmb. 12,550.* Map 37 36/9 5
(Mileage Chart Town.)
E.C. Thurs. M.D. Sat. GOLF. LONDON 335, Alnwick 29, Dunbar 30, Edinburgh 57, Hawick 45, Kelso 23, Melrose 37, Newcastle-upon-Tyne 63, North Berwick 42, Peebles 60, Selkirk 42, Wooler 17.
Ancient Border town, often in Scottish hands, reverting finally in 1482. Now fishing port and resort, with good sands. R. Tweed spanned by 17th-cent. Old Bridge; modern Royal Tweed Bridge; and Royal Border railway bridge. Town Walls, part 13th and part Elizabethan, with scanty remains of Norman castle. Parish Church, 17th-cent. Town Hall, dated 1754. Barracks designed by Vanbrugh in 18th cent. Georgian houses.

BESFORD, Worcs. Map 15 32/9 4
LONDON 105, Worcester 9.
12th- to 14th-cent. church, noted for timber-framed nave and fine rood loft.

BETCHWORTH, Surrey. 1,670. Map 8 51/2 5
E.C. Wed. GOLF. LONDON 21, Dorking 3, Reigate 3.
Attractive village on R. Mole. Church, partly 12th and 13th cent.

BETHERSDEN, Kent. 1,000. Map 9 51/9 4
LONDON 5, Ashford 7, Maidstone 17, Tenterden 6.
Once noted for Bethersden marble. 15th-cent. church tower.

BETHESDA, Caern. 4,436.* Map 20 23/6 6
E.C. Wed. LONDON 228, Bangor 5, Bettws-y-Coed 15, Conway 17.
On R. Ogwen, and famous for great Penrhyn slate quarries.

BETHNAL GREEN, London. 58,374.* Map 11 51/3 8
E.C. Wed.

BETLEY, Staffs. Map 22 33/7 4
LONDON 154, Crewe 5, Newcastle-under-Lyme 8.
Church, with timbered nave arcades.

BETTWS-Y-COED, Caern. 776.* Map 20 23/7 5
E.C. Thurs. LONDON 213, Aberystwyth 67, Bala 23, Bangor 20, Barmouth 37, Caernarvon 24, Chester 48, Colwyn Bay 20, Conway 15, Criccieth 28, Dolgelley 34, Harlech 26, Holyhead 44, Liverpool (tunnel) 60, Llandudno 19, Llangollen 33, Manchester 86, Rhyl 27, Ruthin 26, Shrewsbury 62, Stoke-on-Trent 80.
Popular resort in richly-wooded hill setting; Fairy Glen, Conway and Swallow Falls, and picturesque Lledr Valley, all of note. To north, National Forest Park of Gwydyr Forest.

BEVERLEY, Yorks. 15,499.* Map 29 54/0 3
E.C. Thurs. M.D. Wed. Sat. GOLF. LONDON (ferry) 174, Doncaster 44, Driffield 13, Hull 8, Malton 28, Scarborough 34, Selby 29, Thorne 34, York 29.
Minster, E.E. to Perp., one of finest churches in England, noted for twin W. towers, double transepts, 14th-cent. Percy tomb, superb wood-carving and rare Frid-stool. Fine 14th- and 15th-cent. St. Mary's Church, with "minstrel" pillar and 15th-cent. chancel ceiling paintings. North Bar, 15th-cent. town gate. "Beverley Arms" Inn, with original Elizabethan kitchen. Market Cross, 18th cent. Racecourse.

BEVERSTONE, Glos. Map 15 31/8 9
LONDON 101, Tetbury 2.
Ruined castle, 12th to 14th cent. Church, Norm. to Dec., with Berkeley Chapel.

BEWCASTLE, Cumb. 540. Map 32 35/5 7
LONDON 303, Brampton 11.
Famous for 8th-cent. churchyard cross, carrying Runic inscriptions. Scanty remains of castle.

BEWDLEY, Worcs. 4,914.* Map 15 32/7 7
E.C. Wed. LONDON 124, Birmingham 20, Bridgnorth 15, Kidderminster 3, Leominster 25, Ludlow 20, Tenbury Wells 15, Worcester 15.
On R. Severn, near Wyre Forest. Wealth of Georgian and older houses. Church, Georgian. Tickenhill House, 18th cent., now folk-museum. 1 m. S., Ribbesford House; church, in park, has remarkable Norman tympanum and wooden arcade.

BEXHILL-ON-SEA, Sussex. 25,668.* Map 9 51/7 0
E.C. Wed. GOLF. LONDON 64, Battle 8, Brighton 32, Eastbourne 12, Hastings 5, Lewes 24, Maidstone 36, Tunbridge Wells 29, Uckfield 26.
Popular resort, with shingle beach; sand and rock at low tide. Modern De la Warr pavilion. Restored, partly Norman church in old village. See Cooden Beach.

BEXINGTON-ON-SEA, Dorset. Map 5 30/5 8
LONDON 137, Bridport 8, Dorchester 15, Weymouth 14.
Chesil Beach lies away to east. See Abbotsbury.

BEXLEY, Kent. 88,767.* Map 11 51/4 7
E.C. Wed. Thurs. GOLF. LONDON 13, Dartford 4.
Hall Place, notable 16th- to 17th-cent. house; gardens now public park.

BIBURY, Glos. 629. Map 16 42/1 0
E.C. Thurs. LONDON 83, Burford 10, Cirencester 7.
Charming Cotswold village, on R. Coln, with old houses, notably Arlington Row (N.T.). Bibury Court, Jacobean. Church, partly Saxon and E.E. See Ablington.

BICESTER, Oxon. 4,171.* Map 16 42/5 2
E.C. Thurs. M.D. Fri. LONDON 55, Aylesbury 17, Banbury 16, Bedford 39, Buckingham 12, Chipping Norton 19, Northampton 31, Oxford 13, Stratford-on-Avon 36, Thame 15, Warwick 35.
Hunting centre on edge of Vale of Aylesbury.

BICKENHILL, Warw. 1,452. Map 16 42/1 8
E.C. Tues. LONDON 100, Birmingham 9.
In Arden district. See Hampton-in-Arden.

BICKLEIGH BRIDGE, Devon. Map 4 21/9 0
E.C. Thurs. LONDON 169, Crediton 9, Exeter 11, Tiverton 4.
On R. Exe, with restored Saxon chapel and castle gate-house.

BICKLEY, Kent. Map 11 51/4 6
E.C. Wed. M.D. Thurs. LONDON 11, Bromley 2.
Residential district.

BICKNOLLER, Som. 310. Map 5 31/1 3
LONDON 157, Minehead 11, Taunton 13.
Quantock village. Church, noted for carved woodwork; yew-tree on tower.

BICTON, Salop. 2,245 Map 21 33/4 1
E.C. Wed. M.D. Wed. Sat. LONDON 154. Shrewsbury 3.

BIDDENDEN, Kent. 1,245. Map 9 51/8 3
E.C. Wed. LONDON 48, Ashford 14, Cranbrook 6, Maidstone 14, Tenterden 5, Tunbridge Wells 19.
Weald village, with old houses, notably restored former Cloth Hall. Church, showing 15th-cent. tower. Associations with "Biddenden Maids" legend, including village sign.

BIDDESTONE, Wilts. Map 6 31/8 7
LONDON 97, Chippenham 5.
Delightful stone-built village, with old manor house.

BIDDULPH, Staffs. 10,898.* Map 22 33/8 5
LONDON 155, Stoke-on-Trent 9.
Old Hall, dated 1558, dismantled after Civil War siege.

BIDEFORD, Devon. 10,110.* Map 4 21/4 2
E.C. Wed. M.D. Tues. Sat. GOLF. LONDON 203, Barnstaple 9, Bude 26, Exeter 43, Ilfracombe 21, Launceston 32, Lynton 26, Okehampton 27, Torrington 7, Wadebridge 54.
Port and resort on R. Torridge, with reconstructed 14th-cent. bridge. Church, rebuilt, retains old tower. Associations with Sir R. Grenville and Charles Kingsley.

BIDFORD-ON-AVON, Warw. 1,850.
Map 16 42/0 5
E.C. Thurs. LONDON 98, Alcester 5, Evesham 7, Stratford-on-Avon 7.
Former "Falcon" Inn, with Shakespearian associations. Old bridge over R. Avon.

BIDSTON, Ches. Map 21 33/2 9
GOLF. LONDON 199. Birkenhead 3.
Fine views over Wirral from Bidston Hill.

BIGBURY-ON-SEA, Devon 424. Map 3 20/6 4
E.C. Tues. GOLF. LONDON 208, Ashburton 22, Kingsbridge 12, Plymouth 19.
At mouth of R. Avon. Resort, with bathing from sand at low tide. Burgh Island off-shore, accessible on foot at mid-tide.

BIGGIN HILL, Kent. Map 11 51/4 5
E.C. Wed. LONDON 18, Bromley 8, Westerham 4.
Famous Battle of Britain airfield in vicinity.

BIGGLESWADE, Beds. 7,280.* Map 17 52/1 4
E.C. Thurs. M.D. Mon. GOLF. LONDON 45, Baldock 8, Bedford 11, Cambridge 23, Hitchin 11, Huntingdon 21, Luton 19, Northampton 32, Peterborough 38, St. Ives 21, Stamford 46.
Church, restored, with good S. porch.

BIGNOR, Sussex. 135. Map 7, 41/9 1
LONDON 53, Petworth 5.
Notable Roman villa in vicinity, viewable regularly. Old house in village.

BILDESTON, Suffolk. Map 19 52/9 4
LONDON 66, Stowmarket 9, Sudbury 10.
Wealth of half-timbered houses.

BILLERICAY, Essex. Map 11 51/6 9
E.C. Thurs. M.D. Thurs. LONDON 24, Brentwood 6, Chelmsford 9, Romford 12, Southend-on-Sea 16, Tilbury 16.
Mayflower Hall, with memorials to four of the Pilgrim Fathers.

BILLESDON, Leics. 500. Map 23 43/7 0
LONDON 93, Leicester 9.
Hunting centre, with 14th-cent. village cross. 4 m. N.W., notable 17th-cent. Quenby Hall.

BILLINGBOROUGH, Lincs. 996.
Map 23 53/1 3
E.C. Thurs. LONDON 104, Bourne 10.
Church, E.E. to Perp., with lofty spire. In vicinity, remains of 12th-cent. Sempringham Priory.

BILLINGE, Lancs. 5,928 with Winstanley.
Map 26 34/5 0
E.C. Wed. LONDON 192, St. Helens 4, Wigan 5.

BILLINGHAM-ON-TEES, Dur. 23,250.
Map 33 45/4 2
E.C. Wed. Thurs. LONDON 243, Middlesbrough 4, Stockton-on-Tees 3.
Manufacturing town. Church, with traces of pre-Conquest work.

BILLINGSHURST, Sussex. 1,888. Map 8 51/0 2
E.C. Wed. LONDON 42, Arundel 15, Bognor Regis 23, Dorking 18, Guildford 19, Haywards Heath 19, Horsham 7, Petworth 9.
On line of Roman Stane Street.

BILSTHORPE, Notts. 1,972. Map 23 43/6 6
E.C. Wed. LONDON 134, Ollerton 5.
Colliery village.

BILSTON, Staffs. 33,464.* Map 22 32/9 9
E.C. Thurs. M.D. Mon. Sat. GOLF. LONDON 118, Birmingham 10, Wolverhampton 3.
Black Country manufacturing town.

BINFIELD, Berks. 2,110. Map 7 41/8 7
LONDON 30, Wokingham 4.
Church, 14th-cent. Associations with Alexander Pope.

BINGHAM, Notts. 1,587. Map 23 43/7 3
E.C. Wed. LONDON 121, Grantham 15, Nottingham 10.
Notable E.E. to Perp. church.

BINGLEY, Yorks. 21,566.* Map 27 44/1 3
E.C. Tues. M.D. Fri. GOLF. LONDON 199, Bradford 6, Keighley 4, Leeds 14.
Aire valley manufacturing town.

BINHAM, Norfolk. Map 25 53/9 4
LONDON 118, Wells-next-the-Sea 5.
Attractive village. Norman nave of 12th-cent. Priory now Parish Church.

BINLEY, Warw. 3,190. Map 16 42/3 7
LONDON 89, Coventry 3.

BINSTEAD, I.O.W. 910. Map 7 40/5 9
E.C. Thurs. LONDON (via Portsmouth) 71, Ryde 1.
Remains of 12th-cent. Quarr Abbey; modern abbey, dating from 1908.

BIRCHINGTON, Kent. 3,756. Map 9 61/3 6
E.C. Thurs. GOLF. LONDON 68, Margate 4.
Resort, with sands and chalk cliffs. In churchyard, grave of Dante Gabriel Rossetti.

BIRDLIP, Glos. Map 15 32/9 1
LONDON 97, Cheltenham Spa 6, Cirencester 10, Gloucester 7, Stroud 9.
Lies 900 ft. high on Cotswold escarpment, with magnificent views.

BIRDOSWALD, Cumb. Map 32 35/6 6
LONDON 294, Brampton 7, Haltwhistle 7.
Overlooking R. Irthing, with remains of fort on Roman Wall.

BIRKDALE, Lancs. Map 26 34/3 1
E.C. Tues. LONDON 210, Southport 2.
Residential suburb of Southport.

BIRKENHEAD, Ches. 142,392.* Map 21 33/8 8
E.C. Thurs. M.D. Fri. Sat. GOLF. LONDON 195, Chester 16, Hoylake 8, Liverpool (tunnel) 2, Rhyl 38, Ruthin 31, St. Asaph 37, Wrexham 27.
On R. Mersey, opposite Liverpool, linked by

2½ m. long Queensway road tunnel. Large docks and shipbuilding yards. Remains of 12th-cent. priory.

BIRKIN, Yorks. Map 28 44/5 2
LONDON 177, Pontefract 7.
Notable small Norman church.

BIRLING GAP, Sussex. Map 8 50/5 9
LONDON 65, Eastbourne 6, Seaford 7.
Shingle, rock and sand bathing beach. Prominent Seven Sisters Cliffs (N.T.). Old Belle Tout lighthouse to east.

BIRMINGHAM, Warw. Map 22 42/0 8
1,112,340*
Address:
Fanum House, 111 Hagley Road, Edgbaston, Birmingham 16. T.N. Edgbaston 3555.
(Mileage Chart Town.)
E.C. Wed. M.D. Tues. Thurs. Sat. GOLF. LONDON 108, Aylesbury 73, Ashby-de-la-Zouch 28, Brecon 82, Bridgnorth 25, Burton-upon-Trent 29, Buxton 63, Cheltenham Spa 46, Chester 73, Coventry 18, Derby 40, Evesham 30, Gloucester 53, Hereford 52, Kenilworth 19, Kidderminster 17, Leicester 39, Leominster 45, Lichfield 16, Ludlow 40, Northampton 50, Nottingham 50, Nuneaton 22, Oxford 64, Peterborough 79, St. Albans 89, Sheffield 77, Shrewsbury 43, Stafford 27, Stoke-on-Trent 43, Stratford-on-Avon 24, Walsall 9, Warrington 78, Warwick 21, Wolverhampton 13, Worcester 27.
Manufacturing city, specializing in metal-work, jewellery and motor vehicles. St. Philip's Church now Cathedral, dates from 1711. R.C. Cathedral. Grammar School, founded 16th cent. Picturesque old "Crown" Inn at Deritend. University, and Museum and Art Gallery. See **Aston** *and* **Castle Bromwich** *(for racecourse and British Industries Fair).*

BIRSTALL, Leics. 3,131 Map 23 43/5 0
E.C. Wed. LONDON 99, Leicester 3.
Charnwood Forest lies to north-west.

BIRSTALL, Yorks. 7,200. Map 28 44/2 2
E.C. Tues. M.D. Fri. Sat. LONDON 187, Dewsbury 3, Huddersfield 8, Leeds 7, Wakefield 8.
Charlotte Brontë's "Briarfield". Mansions in vicinity described by authoress are Elizabethan Oakwell Hall (Fieldhead) and Red House (Briarmains).

BIRTLEY, Dur. 19,500. Map 33 45/2 5
E.C. Wed. M.D. Sat. GOLF. LONDON 266, Durham 9, Newcastle-upon-Tyne 6.
Manufacturing town.

BIRTSMORTON, Worcs. Map 15 32/8 3
LONDON 111, Ledbury 7, Tewkesbury 7.
Cruciform church, and restored, moated Birtsmorton Court, both 14th cent.

BISHAM, Berks. 830. Map 17 41/8 8
LONDON 30, Maidenhead 4.
On R. Thames, with 14th-cent. and later Bisham Abbey, now Training College. Church, with Norman tower and notable monuments.

BISHOP AUCKLAND, Dur. 36,350.* Map 33 45/2 2
E.C. Wed. M.D. Thurs. Sat. GOLF. LONDON 248, Alston 36, Barnard Castle 15, Darlington 12, Durham 11, Hexham 33, Middleton-in-Teesdale 22, Newcastle-upon-Tyne, 25, Scotch Corner 17, Stockton-on-Tees 19.
Mining town, with 14th-cent. bridge. 16th-cent. castle of Bishops of Durham, retaining fine 13th-cent. chapel.

BISHOP BURTON, Yorks. 360. Map 29 44/9 3
LONDON (ferry) 177, Beverley 3.
Picturesque Wolds village, with bust of John Wesley in church.

BISHOPS CANNINGS, Wilts. Map 6 41/0 6
LONDON 85, Devizes 3.
Fine E.E. church. Ancient Wansdyke in vicinity.

BISHOP'S CASTLE, Salop. 1,291.* Map 21 32/3 8
E.C. Wed. M.D. Fri. GOLF. LONDON 159, Knighton 13, Ludlow 18, Montgomery 9, Shrewsbury 23.
Fragmentary remains of 12th-cent. castle.

BISHOP'S CLEEVE, Glos. 650. Map 15 32/9 2
LONDON 99, Cheltenham Spa 4.
Notable Trans.-Norm. and Perp. church, with Jacobean gallery.

BISHOP'S FROME, Herefs. 748. Map 15 32/6 4
LONDON 125, Bromyard 5, Ledbury 8.
Rebuilt church, with Norman S. door. 2½ m. SSW., Castle Frome, with remarkable Norman font in church.

BISHOP'S LYDEARD, Som. 2,309. Map 5 31/1 2
E.C. Thurs. LONDON 149, Taunton 5.
Perp. church, with notable tower, screen and 14th-cent. churchyard cross.

BISHOP'S STORTFORD, Herts. 12,772.* Map 18 52/4 2
E.C. Wed. M.D. Thurs. GOLF. LONDON 29, Baldock 20, Bedford 38, Cambridge 26, Chelmsford 19, Colchester 33, Epping 13, Hertford 14, Huntingdon 39, Newmarket 31, Royston 18, St. Albans 27, Tilbury 37, Woolwich (ferry) 30.
Old "Black Lion" and "Boar's Head" Inns. Birthplace of Cecil Rhodes, now museum.

BISHOP'S TACHBROOK, Warw. 530. Map 16 42/3 6
LONDON 87, Leamington Spa 3, Warwick 4.
An attractive village.

BISHOPSTEIGNTON, Devon. Map 3 20/9 7
LONDON 181, Exeter 14, Newton Abbot 4, Teignmouth 2.
Near Teign estuary, with Little Haldon Hill to north. Fine Norm. church door.

BISHOPSTONE, Sussex. Map 8 51/4 0
LONDON 60, Newhaven 3, Seaford 2.
Interesting Saxon to E.E. church, with Saxon S. porch.

BISHOPSTONE, Wilts. Map 6 41/0 2
LONDON 89, Salisbury 6.
Ebble Valley village, with beautiful Dec. and Perp. church, noted for priest's door.

BISHOP'S WALTHAM, Hants. 2,810. Map 7 41/5 1
E.C. Wed. GOLF. LONDON 67, Chichester 24, Fareham 8, Petersfield 17, Southampton 11, Winchester 11.
Considerable remains of 12th-cent. Bishop's Palace.

BISHOPTHORPE, Yorks. 779. Map 28 44/5 4
E.C. Wed. M.D. Sat. LONDON 195, York 3.
Palace of Archbishops of York, with notable 13th-cent. chapel.

BISLEY, Glos. 1,790. Map 15 32/9 0
LONDON 97, Cirencester 9.
Partly 15th cent. Over Court. Annual well-dressing ceremony on Ascension Day. Prehistoric remains in vicinity.

BISLEY, Surrey. 1,350. Map 7 41/9 5
E.C. Wed. LONDON 28, Bagshot 4, Guildford 8.
Bisley Camp, noted for shooting ranges, lies 1½ m. SW.

BITTERNE, Hants. 12,680. Map 7 41/4 1
E.C. Wed. LONDON 75, Southampton 2.

BLABY, Leics. 2,330. Map 23 42/5 9
LONDON 94, Leicester 5.

BLACKBURN, Lancs. 111,217.* Map 27 34/6 2
E.C. Thurs. M.D. Wed. Sat. GOLF. LONDON 206. Blackpool 27, Bolton 13, Burnley 11, Halifax 31, Harrogate 51, Huddersfield 37, Kendal 53, Leeds 46, Liverpool 39, Manchester 24, Preston 10, Rochdale 19, Settle 30, Skipton 29, Warrington 30, Wigan 19.
Cotton-weaving town. St. Mary's Church, now Cathedral, 19th cent.

BLACK COUNTRY, Staffs.; Warw.; Worcs. Map 22
Name applied to manufacturing area roughly between Birmingham and Wolverhampton.

BLACKHEATH, London. Map 11 51/3 7
E.C. Thurs.
High-lying Blackheath Common, where golf was first played in England. Georgian houses, notably The Paragon. 18th-cent. Morden College, by Wren. See Greenwich.

BLACKMORE, Essex. Map 8 52/6 0
LONDON 23, Brentwood 7.
Restored 12th- to 15th-cent. church, noted for timber-work, especially tower.

BLACK MOUNTAINS, Brecknock; Carmarthen. Map 12
Name given to two ranges of Welsh hills. Brecknock range, with Waun Fach, 2660 ft., between Wye and Usk valleys, on Hereford border. Carmarthen range, with Carmarthen Van, 2632 ft., on Brecknock border, south of Upper Towy valley.

BLACKPOOL, Lancs. 147,131.* Map 26 34/3 3
E.C. Wed. M.D. Sat. GOLF. LONDON 226, Fleetwood 9, Huddersfield 64, Kendal 47, Lancaster 26, Leeds 73, Liverpool 47, Manchester 47, Preston 17, Southport 34, Warrington 46.
Famous resort with good sands, bathing and all amenities. Well-known 500-ft. high tower.

BLACKPOOL SANDS, Devon. Map 3 20/8 4
LONDON (ferry) 202, Dartmouth 3.
Pretty wooded cove in Start Bay.

BLACKSTONE EDGE, Lancs.; Yorks. Map 27, 34/9 1
Well-known moorland stretch preserving paved Roman road.

BLACKWATER, Hants. Map 7 41/8 5
E.C. Wed. LONDON 31, Camberley 2.
On edge of Hartford Bridge Flats and Blackbushe aerodrome.

BLACKWOOD, Mon. 6,330. Map 14 31/1 9
E.C. Thurs. GOLF. LONDON (ferry) 154, Newport 13, Pontypool 9.

BLADON, Oxon. Map 16 42/4 1
LONDON 62, Oxford 8.
Modern church, containing tomb of Lord Randolph Churchill, father of Sir Winston Churchill.

BLAENAU FFESTINIOG, Merion. Map 20 23/7 4
E.C. Thurs. M.D. Fri. LONDON 216, Bettws-y-Coed 12, Ffestiniog 3.
Noted for slate quarries.

BLAENAVON, Mon. Map 14 32/2 0
E.C. Thurs. LONDON 149, Abergavenny 7, Brynmawr 5, Pontypool 6.
Town with ironworks and collieries.

BLAGDON, Som. 912. Map 5 31/5 5
E.C. Wed. LONDON 124, Bath 20, Bristol 14, Weston-super-Mare 13.
Perp. church tower. In vicinity, attractive Yeo reservoir. See Burrington Combe.

BLAKENEY, Glos. Map 15 32/6 0
LONDON 118, Chepstow 13, Gloucester 16.
On edge of Forest of Dean. 2 m. NW., Blackpool Bridge, with stretch of Roman "Dean" road.

BLAKENEY, Norfolk. 641. Map 25 63/0 4
E.C. Wed. LONDON 124, Cromer 13, Holt 5, Sheringham 9, Wells-next-the-Sea 8.
Small tidal and yachting port, neighboured by salt marshes. Blakeney Point (N.T.), bird sanctuary. Church, E.E. and later, with two towers.

BLANCHLAND, Nthmb. 222. Map 32 35/9 5
E.C. Thurs. LONDON 271, Hexham 11.
Picturesque village, with 15th-cent. gatehouse and old "Lord Crewe Arms" Inn. Church incorporates part of 12th-cent. abbey.

BLANDFORD FORUM, Dorset. 3,662.* Map 6 31/8 0
E.C. Wed. M.D. Thurs. GOLF. LONDON 106, Bath 47, Bournemouth 18, Dorchester 17, Poole 14, Salisbury 23, Shaftesbury 13, Southampton 39, Wareham 14, Wimborne Minster 10, Yeovil 25.
On R. Stour, with wealth of fine 18th-cent. houses and 18th-cent. church. Blandford St. Mary, across river, has Dec. and Perp. church. Modern Bryanston House, now Public School.

BLAYDON, Dur. 30,791.* Map 33 45/1 6
E.C. Wed. LONDON 275, Newcastle-upon-Tyne 5.
Industrial town.

BLEAN, Kent. Map 9 61/1 6
LONDON 55 Canterbury 2.
Blean Woods Nature Reserve in vicinity.

BLEASDALE, Lancs. 211. Map 26 34/5 4
LONDON 225. Preston 15.
Site of prehistoric circle marked by concrete blocks.

BLEDINGTON, Glos. Map 16 42/2 2
LONDON 79, Chipping Norton 6, Stow-on-the-Wold 4.
Cotswold village on R. Evenlode, with Norm. to Perp. church. 2 m. W., old manor house of Icomb Place.

BLENHEIM PALACE, Oxon. Map 16 42/4 1
LONDON 62, Chipping Norton 12, Oxford 8.
Palatial early 18th-cent. mansion, in great lake-watered park, built by Vanbrugh, for famous Duke of Marlborough; shown regularly. See Woodstock.

BLETCHINGLEY, Surrey. 2,830. Map 8 51/3 5
E.C. Wed. LONDON 21, Godstone 2, Redhill 4.
Numerous old houses in main street. In vicinity, 15th-cent. Brewer Street Farm and 17th-cent. mansions of Pendell Court and Pendell House.

BLETCHLEY, Bucks. 10,916.* Map 17 42/8 3
E.C. Wed. M.D. Thurs. LONDON 45, Aylesbury 16, Baldock 29, Bedford 19, Buckingham 11, Dunstable 13, Northampton 23, St. Albans 26, Stony Stratford 9.
Church with curious engraved portrait in chancel.

BLEWBURY, Berks. 580. Map 16 41/5 8
LONDON 52, Abingdon 10, Wallingford 7.
Church, Trans.-Norm. to Perp. Old half-timbered cottages.

BLICKLING HALL, Norfolk. Map 25 63/1 2
LONDON 123, Aylsham 2.
Notable early 17th-cent. house (N.T.) in fine park, open at times.

BLIDWORTH, Notts. 3,241. Map 23 43/5 5
E.C. Wed. LONDON 133, Mansfield 5.
Sherwood Forest colliery village and traditional home of Friar Tuck. Old church custom of "Blidworth Rocking" held annually on Feb. 2.

BLINDLEY HEATH, Surrey. 2,000. Map 8 51/3 4
E.C. Wed. LONDON 24, East Grinstead 6, Godstone 5.

BLISLAND, C'wall. Map 2 20/1 7
LONDON 220, Bodmin 5.
Church, mainly Perp., with notable painted screen.

BLISWORTH, Northants. 792. Map 16 42/7 5
E.C. Thurs. M.D. Wed. Sat. LONDON 61, Northampton 5, Stony Stratford 10, Towcester 4.
14th-cent. church and old stone-built houses.

BLOCKLEY, Glos. Map 16 42/1 3
E.C. Thurs. LONDON 86, Broadway 6, Stow-on-the-Wold 7.
Church, Norm. to Dec., with 18th-cent. tower.

BLOFIELD, Norfolk. 1,171. Map 23 63/3 0
E.C. Wed. LONDON 116, Norwich 7, Yarmouth 13.
Perp. church, with statue-pinnacled tower.

BLOXHAM, Oxon. 1,090. Map 16 42/4 3
E.C. Tues. LONDON 71, Banbury 4.
Fine Dec. church, with lofty spire. Numerous old houses.

BLOXWICH, Staffs. 8,790. Map 22 43/0 0
GOLF. LONDON 119, Walsall 3.
Mining and manufacturing town.

BLUE ANCHOR, Som. Map 4 31/0 4
E.C. Wed. LONDON 163, Minehead 5.
Small resort, with sandy bathing beach, and low cliffs to east.

BLUNDELL SANDS, Lancs. Map 26 33/3 9
E.C. Wed. LONDON 203, Liverpool 7.
Residential district.

BLUNDESTON, Suffolk. 690. Map 25 62/5 9
LONDON 117, Lowestoft 4.
Mainly E.E. church, with good tower and screen. Associations with Dickens's "David Copperfield", and the poet Gray.

BLYTH, Nthmb. 34,742.* Map 33 45/3 8
E.C. Wed. M.D. Fri. Sat. GOLF. LONDON (ferry) 283, Alnwick 29, Berwick-upon-Tweed 58, Morpeth 10, Newcastle-upon-Tyne 15, Whitley Bay 7.
Industrial port, with good sands for bathing.

BLYTH, Notts. 650. Map 23 43/6 8
E.C. Wed. LONDON 148, Bawtry 4.
Interesting church, part of 11th-cent. priory. "Angel" Inn, of ancient foundation.

BLYTHBURGH, Suffolk. 590. Map 19 62/4 7
LONDON 99, Saxmundham 10, Southwold 5.
Splendid 15th-cent. flint church, with wealth of wood carving.

BLYTHEBRIDGE, Staffs. Map 22 33/9 4
LONDON 142, Stoke-on-Trent 6.

BOARHUNT, Hants. Map 7 41/6 0
LONDON 70, Fareham 2.
Small, restored partly-Saxon church.

BOCKING, Essex. 4,280. Map 18 52/7 2
E.C. Thurs. LONDON 41, Braintree 1.
Numerous old houses and 15th-cent. church.

BODELWYDDAN, Flints. 514. Map 20 33/0 7
LONDON 208, Abergele 4, St. Asaph 3.
Richly-carved 19th-cent. marble church, carrying tall spire.

BODENHAM, Herefs. Map 15 32/5 5
LONDON 133, Hereford 9, Leominster 7.
Fine 13th-cent. and later church, with massive tower.

BODIAM, Sussex. 206. Map 9 51/7 2
E.C. Wed. LONDON 53, Cranbrook 8, Hastings 12.
Notable, ruined 14th-cent. moated castle (N.T.), open regularly.

BODINNICK, C'wall. 1,368. Map 2 20/1 5
LONDON 237, Fowey (ferry), Looe 10.
On R. Fowey, with old cottages and picturesque "Ferry" Inn. Car ferry to Fowey.

BODLE STREET, Sussex. Map 8 51/6 1
LONDON 57, Eastbourne 13, Hailsham 7.
To south lies Herstmonceux Castle (q.v.).

BODMIN, C'wall. 6,058.* Map 2 20/0 6
E.C. Wed. M.D. alt. Thurs. GOLF. LONDON 232, Barnstaple 64, Bude 32, Exeter 64, Falmouth 36, Fowey 12, Launceston 23, Liskeard 13, Looe 19, Mevagissey 17, Newquay 20, Padstow 15, Penzance 48, Plymouth (ferry) 32, Redruth 30, St. Austell 12, Tavistock 32, Tintagel 20, Truro 25, Wadebridge 7.
Fine Norman font in large church. Prehistoric remains around Bodmin Moor. In vicinity, beautiful Glynn valley of R. Fowey. 2½ m. S., fine 17th-cent. restored Lanhydrock Park, with gatehouse.

BODNANT, Denb. Map 20 23/7 7
LONDON 225, Llandudno 8.
Beautiful estate and gardens (N.T.), open at times.

BOGNOR REGIS, Sussex. 25,624.* Map 7 40/9 9
E.C. Wed. GOLF. LONDON 65, Arundel 10, Brighton 28, Chichester 7, Dorking 41, Guildford 38, Horsham 30, Littlehampton 7, Petworth 17, Portsmouth 24, Southampton 38, Worthing 17.
Popular resort, with excellent sands and bathing.

BOLDRE, Hants. Map 6 40/3 9
E.C. Thurs. (Pilley P.O. Wed.). LONDON 90, Lymington 3.

BOLINGBROKE, Lincs. Map 24 53/3 6
E.C. Thurs. LONDON 128, Spilsby 4.
Slight remains of castle, birthplace of Henry IV. Church, 14th cent. and later.

BOLLINGTON, Ches. Map 22 33/9 7
E.C. Wed. LONDON 168, Macclesfield 4.

BOLNEY, Sussex. 800. Map 8 51/2 2
E.C. Wed. LONDON 39, Brighton 13, Crawley 10, Haywards Heath 6, Petworth 22.
Church, with Norman nave and chancel.

BOLSOVER, Derby. 10,815.* Map 23 43/4 7
E.C. Wed. M.D. Fri. LONDON 143, Chesterfield 6, Mansfield 8.
Interesting 17th-cent. castle (A.M.), on Norman foundations, and open regularly. Church, rebuilt, contains Cavendish monuments.

BOLTON, Lancs. 167,162.* Map 27 34/7 0
E.C. Wed. M.D. Tues. Thurs. Sat. GOLF. LONDON 193, Altrincham 17, Blackburn 13, Blackpool 36, Bradford 37, Burnley 19, Huddersfield 32, Leeds 44, Liverpool 29, Manchester 11, Preston 19, Rochdale 13, Southport 30, Warrington 17, Wigan 10.
Important cotton-spinning town. Thomasson Park, with Art Gallery. Picturesque, partly half-timbered Hall i'th' Wood, 16th cent., now Crompton Museum. 2 m. NW., 15th-cent. half-timbered Smithills Hall.

BOLTON ABBEY, Yorks. 200. Map 27 44/0 5
LONDON 209, Harrogate 16, Ilkley 6, Skipton 6.
On R. Wharfe, in delightful setting. Interesting 12th-cent. ruins; E.E. nave now Parish Church. Nearby, modern mansion of Bolton Abbey. In vicinity, picturesque woods and well-known "Strid", or chasm of river.

BOLTON-BY-BOWLAND, Yorks. Map 27 34/7 4
LONDON 219, Clitheroe 7.
Secluded village near R. Ribble, with stocks and moved cross. Church, Perp., with curious Pudsay monument.

BOLTON CASTLE, Yorks. Map 27 44/0 9
LONDON 236, Aysgarth 4.
Grim 14th-cent. stronghold, prison of Mary, Queen of Scots during 16th cent.

BOLTON-LE-SANDS, Lancs. Map 26 34/4 6
E.C. Thurs. LONDON 236, Lancaster 4.
Near shores of Morecambe Bay.

BOLTON PERCY, Yorks. Map 28 44/5 4
LONDON 191, Tadcaster 4, York 9.
Splendid Perp. church, noted for chancel.

BOLVENTOR, C'wall. Map 2 20/1 7
LONDON 222, Bodmin 11, Launceston 12.
Associated with book and film of "Jamaica Inn". 1½ m. SE., Dozmare Pool, of Arthurian fame.

BONCHURCH, I.O.W. Map 7 40/5 7
LONDON (via Portsmouth) 84, Shanklin 3, Ventnor 1.
Lies under St. Boniface Down (N.T.). Picturesque Landslip and well-known Luccombe Chine in vicinity.

BONSALL, Derby. 180. Map 22 43/2 5
LONDON 140, Matlock 4.
Attractive village, with remains of cross and curious church spire.

BOOKHAM, GREAT, Surrey. 4,000.
Map 8 51/1 5
E.C. Wed. LONDON 22, Guildford 10.
Church, Norman and later, restored. See Polesden Lacey.

BOOT, Cumb. Map 31 35/1 0
E.C. Wed. LONDON 297, Broughton-in-Furness 24, Whitehaven 20.
In picturesque Eskdale. To east, Hardknott National Forest Park around steep Hard Knott Pass, with Roman fort. See Langdale.

BOOTHBY PAGNELL, Lincs. Map 23 43/9 3
LONDON 104, Grantham 6.
Has rare Norman manor house.

BOOTLE, Cumb. 690. Map 26 34/1 8
E.C. Thurs. LONDON 285, Broughton-in Furness 12, Whitehaven 25.

BOOTLE, Lancs. Map 26 33/3 9
E.C. Wed. LONDON 198, Liverpool 3.
Adjoins Liverpool docks.

BORDON, Hants. 2,500. Map 7 41/7 3
E.C. Wed. GOLF. LONDON 47, Farnham 8, Petersfield 9.
Military camps in district.

BOREHAM, Essex. 1,080. Map 18 52/7 0
LONDON 33, Chelmsford 4, Colchester 19.
Church, Norman and later. Historic, Tudor New Hall, now convent.

BOREHAM WOOD, Herts. 7,250.*
Map 10 51/1 9
E.C. Thurs. LONDON 13, Barnet 4, St. Albans 9, Watford 7.
Residential district.

BOROUGHBRIDGE, Yorks. 1,540.
Map 28 44/3 6
E.C. Thurs. M.D. Mon. LONDON 204, Harrogate 10, Northallerton 19, Ripon 7, Scotch Corner 27, Thirsk 12, Wetherby 12, York 18.
On R. Ure, with the three "Devil's Arrow" monoliths.

BOROUGH GREEN, Kent. 1,412.
Map 11 51/6 5
E.C. Wed. LONDON 26, Gravesend 13, Maidstone 11, Sevenoaks 7, Tonbridge 8.

BORROWASH, Derby. 2,971. Map 22 43/4 3
E.C. Wed. GOLF. LONDON 122, Derby 5, Nottingham 11.

BORROWDALE, Cumb. 581. Map 31 35/2 1
E.C. Wed. LONDON 287, Keswick 4.
Lies in beautiful Lake District valley, ringed by fells (largely N.T.). 2 m. N., curious Bowder Stone. See Lodore Falls *and* Seatoller.

BORTH, Card. 1,061. Map 20 22/6 8
E.C. Wed. GOLF. LONDON 213, Aberystwyth 8, Machynlleth 14.
Resort, with wide sands for bathing.

BORWICK, Lancs. Map 26 34/5 7
LONDON 240, Carnforth 3.
Fine Elizabethan and later Borwick Hall, with pele tower, and preserving old cheese-press.

BOSBURY, Herefs. Map 15 32/6 4
LONDON 122, Ledbury 5.
Preserves half-timbered houses. Norman and later church, with monuments and detached tower.

BOSCASTLE, C'wall. 692. Map 2 20/0 9
E.C. Thurs. LONDON 228, Tintagel 4.
Picturesque village, situated in Valency valley, with tiny harbour. Beach rocky, with patches of sand for bathing. Fine coast scenery.

BOSCOBEL, Salop. Map 22 33/8 0
LONDON 130, Wolverhampton 9.
Famous for hiding-place of Charles II in Boscobel House, open regularly.

BOSCOMBE, Hants. 144,726* with Bournemouth. Map 6 40/1 9
E.C. Wed. Sat. GOLF. LONDON 101, Bournemouth 2.
Well-known resort, with sands and bathing, adjacent to Bournemouth (q.v.).

BOSHAM, Sussex. 1,735. Map 7 41/8 0
E.C. Thurs. LONDON 66, Chichester 4.
Fishing and yachting village on creek, with pebble beach. Church, partly Saxon, appears on Bayeux tapestry. Associations with Canute, and "Bosham Bells" legend.

BOSHERSTON, Pemb. 130. Map 12 11/9 9
E.C. Wed. LONDON 247, Pembroke 5.
Fine cliff scenery in vicinity, notably rugged Stack Rocks 1½ m. S., tiny St. Govan's Chapel, and nearby spectacular Huntsman's Leap.

BOSTON, Lincs. 24,453.* Map 24 53/3 4
E.C. Thurs. M.D. Wed. Sat. GOLF. LONDON 114, Cambridge 70, Grantham 30, Grimsby 48, Horncastle 18, King's Lynn 34, Leicester 60, Lincoln 35, Louth 32, Mablethorpe 33, Newark 37, Northampton 72, Nottingham 54, Peterborough 35, Skegness 23, Sleaford 17, Spalding 16, Spilsby 17, Stamford 36, Wisbech 30.
Ancient port on R. Witham. Large Parish Church of St. Botolph, Dec. and Perp., with well-known tower and spire known as "Boston Stump", a landmark for miles around. Half-timbered Shodfriars Hall, 15th-cent. Guildhall and 18th-cent. Fydell House. Associations with Pilgrim Fathers.

BOSTON SPA, Yorks. 1,440. Map 28 44/4 4
E.C. Wed. LONDON 190, Tadcaster 4, Wetherby 3.
Small watering place on R. Wharfe, having saline springs.

BOTESDALE, Suffolk. 389. Map 19 62/0 7
LONDON 87, Bury St. Edmunds 15, Diss 6.
Old houses in village street nearly a mile long.

BOTHAL, Nthmb. 160. Map 33 45/2 8
E.C. Sat. LONDON 289, Morpeth 4.
On R. Wansbeck. Attractive village, with restored 14th-cent. castle and church.

BOTHEL, Cumb. 370. Map 31 35/1 3
E.C. Tues. LONDON 295, Carlisle 18, Cockermouth 8, Keswick 13.

BOTLEY, Hants. 1,197. Map 7 41/5 1
E.C. Thurs. LONDON 71, Southampton 7.
On Hamble River, in strawberry-growing district.

BOTTESFORD, Leics. 1,100. Map 23 43/8 3
E.C. Wed. LONDON 115, Grantham 8, Nottingham 19.
Church, Dec. and Perp., rich in monuments to former owners of Belvoir Castle (q.v.).

BOTTISHAM, Cambs. 650. Map 18 52/5 6
LONDON 56, Cambridge 7.
Fine 14th-cent. church. 1½ m. NW., Anglesey Abbey (N.T.), dating mainly from 1600.

BOUGHTON ALUPH, Kent. Map 9 61/0 4
LONDON 54, Ashford 4, Canterbury 12, Maidstone 20.
Interesting cruciform 13th- to 14th-cent. church.

BOURNE, Lincs. 5,100.* Map 23 53/0 2
E.C. Wed. M.D. Thurs. LONDON 94, Boston 25, Grantham 19, King's Lynn 39, Lincoln 35, Peterborough 16, Sleaford 18, Spalding 12, Stamford 11.
Church, Trans.-Norm. to Perp. Red Hall, Elizabethan. Associations with Hereward the Wake.

BOURNE END, Bucks. 2,500. Map 15 41/8 8
E.C. Wed. LONDON 28, Beaconsfield 4, High Wycombe 6, Maidenhead 5, Marlow 4.
Thames-side boating resort.

BOURNEMOUTH, Hants. Map 6 40/0 9
144,726.*

Address :
Bush House, 15 Christchurch Road.
T.N. Bournemouth 5038 and 6644.

E.C. Wed. Sat. GOLF. LONDON 103, Bath 65, Blandford Forum 18, Bristol 75, Dorchester 27, Exeter 80, Gloucester 99, Guildford 77, Lymington 17, Lyndhurst 20, Oxford 89, Reading 74, Salisbury 30, Southampton 30, Swanage (ferry) 12, Taunton 70, Wareham 14, Weymouth 33, Winchester 40, Yeovil 44.
Famous summer and winter resort, with fine sands and bathing, in a setting of picturesque "chines". Russell Cotes Art Gallery and Museum. Noted Undercliff Drive. Attractive Compton Acres gardens, shown at times. Excellent centre for New Forest and Hardy's Wessex. See Boscombe *and* Branksome.

BOURTON-ON-THE-HILL, Glos. 350.
Map 16 42/1 3
LONDON 84, Broadway 6, Stow-on-the-Wold 5.
Picturesque Cotswold village.

BOURTON-ON-THE-WATER, Glos. 1,100.
Map 16 42/1 2
E.C. Wed. M.D. 4th Mon. LONDON 83, Burford 10, Cirencester 16, Stow-on-the-Wold 4.
Delightful Cotswold village on R. Windrush, here spanned by numerous stone bridges. Model of village at "New" Inn.

BOVEY TRACEY, Devon. 3,053.
Map 3 20/8 7
E.C. Wed. LONDON 181, Ashburton 8, Chudleigh 4, Exeter 14, Moreton Hampstead 7, Newton Abbot 6, Okehampton 20, Plymouth 32, Teignmouth 12, Torquay 13.
Fine screen in Dec. and Perp. church, and old crosses in town, situated on edge of Dartmoor.

BOVINGDON, Herts. Map 17 52/0 0
E.C. Wed. LONDON 24, Berkhamsted 4.
Airfield in vicinity.

BOVINGTON CAMP, Dorset. Map 6 30/8 8
LONDON 119, Wareham 6.
Large military camp.

BOWDON, Ches. 3,529.* Map 22 33/7 8
E.C. Wed. M.D. Tues. LONDON 176, Altrincham 1, Manchester 9.
Interesting monuments in church.

BOWES, Yorks. 565. Map 32 35/9 1
E.C. Wed. LONDON 246, Barnard Castle 4.
Remains of Roman station. Ruined Norman castle. Associations with "Dotheboys Hall" in Dickens's "Nicholas Nickleby".

BOWNESS, Cumb. 1,030. Map 31 35/2 6
E.C. Wed. LONDON 311, Carlisle 13.
On Solway Firth, and the western terminal point of the Roman Wall.

BOWNESS-ON-WINDERMERE- Westm. 3,310. Map 31 34/4 9
LONDON 239, Kendal 9, Windermere 1.
Lake-side resort, with 15th-c nt. church preserving old glass. Car ferry across lake, to south. See Windermere.

BOX, Wilts. 2,197. Map 6 31/8 6
GOLF. LONDON 99, Bath 6, Chippenham 7, Melksham 7.
Preserves old lock-up.

BOXFORD, Suffolk. Map 19 52/9 4
LONDON 61, Ipswich 15, Sudbury 6.
Old houses and mainly Perp. church.

BOXGROVE, Sussex. 690. Map 7 41/9 0
LONDON 60, Chichester 3.
Interesting 12th-cent. Priory church, noted for De La Warr chapel.

BOX HILL, Surrey. Map 10 51/1 5
LONDON 21, Dorking 3, Leatherhead 4.
Well-known beauty spot and viewpoint, 590 ft. (N.T.) in Surrey Hills; in vicinity, Little Switzerland Valley and George Meredith's old home of Flint Cottage (both N.T.).

BOXLEY, Kent. Map 8, 51/7 5
LONDON 36, Maidstone 3.
Remains of 13th- to 14th-cent. abbey and tithe barn near church.

BOXMOOR, Herts. 4,593. Map 10 52/0 0
E.C. Wed. LONDON 23, Berkhamsted 3, St. Albans 8, Watford 8.
On Grand Junction Canal, adjacent to Hemel Hempstead.

BRACEBRIDGE, Lincs. Map 23 43/9 6
LONDON 129, Lincoln 2.
Church with late Saxon tower.

BRACKLESHAM BAY, Sussex. Map 7 40/8 9
E.C. Wed. LONDON 69, Chichester 7.
Small resort, noted for marine fossils. Shingle bathing beach, with sand at low tide.

BRACKLEY, Northants. 2,525.* Map 16 42/5 3
E.C. Wed. M.D. alt. Mon. LONDON 63, Aylesbury 24, Banbury 10, Bedford 35, Bicester 11, Buckingham 8, Chipping Norton 21, Northampton 20, Oxford 22, Towcester 11.
Church, with E.E. tower.

BRACKNELL, Berks. 4,078. Map 7 41/8 6
E.C. Wed. M.D. Thurs. LONDON 28, Ascot 3, Bagshot 5, Reading 11, Windsor 9, Wokingham 4.
Selected as one of new satellite towns.

BRADBOURNE, Derby. 133. Map 22 43/2 5
LONDON 141, Ashbourne 5.
13th- to 15th-cent. church, retaining Norman S. door.

BRADFIELD, Berks. 1,330. Map 7 41/6 7
LONDON 46, Pangbourne 4, Reading 8.
Bradfield College, Public School, noted for Greek theatre.

BRADFORD, Yorks. 292,394.* Map 27 44/1 3
E.C. Wed. M.D. Mon. Thurs. GOLF. LONDON 193, Blackburn 39, Bolton 37, Burnley 29, Doncaster 34, Halifax 8, Harrogate 19, Huddersfield 11, Kendal 65, Leeds 9, Manchester 34, Newcastle-upon-Tyne 95, Sheffield 37, Skipton 19, Stoke-on-Trent 69, Wakefield 14, York 33.
Important centre of wool and worsted industry. Cathedral, Perp., formerly Parish Church. Cartwright Memorial Hall in Lister Park. Old mansion of Bolling Hall, now museum.

BRADFORD ABBAS, Dorset. 350.
Map 5 31/5 1
LONDON 123, Sherborne 4, Yeovil 3.
Beautiful Perp. church. Wyke Farm, with notable tithe barn.

BRADFORD-ON-AVON, Wilts. 5,627.*
Map 6 31/8 6
E.C. Wed. LONDON 101, Bath 9, Chippenham 11, Devizes 13, Frome 10, Melksham 6, Salisbury 33, Swindon 31, Trowbridge 3, Warminster 12.

Very picturesque stone-built town, with bridge chapel over R. Avon. Old houses and steep alleys. Jacobean Kingston Hall. St. Lawrence's Church, outstanding Saxon example. Parish Church, Norm. to Perp. Fine Barton tithe barn (A.M.).

BRADING, I.O.W. 1,600. Map 7 40/6 8
E.C. Wed. LONDON (via Portsmouth) 77, Newport 8, Ryde 4, Sandown 2, Shanklin 5.
Interesting Norm. to E.E. church. Stocks and whipping-post preserved in Town Hall. Roman villa in vicinity. 1 m. NW., 16th-cent. and later Nunwell House.

BRADNINCH Devon. Map 4 21/9 0
LONDON 165, Cullompton 3, Exeter 10.
Painted screen in 15th-cent. church. Charles I visited Old Manor in 1644.

BRADSHAW, Lancs. 2,460. Map 27 34/7 1
E.C. Wed. LONDON 195, Bolton 3.
Formerly home of John Bradshaw, who sentenced Charles I to death.

BRADWELL-ON-SEA, Essex. 657.
Map 19 62/0 0
E.C. Wed. LONDON 49, Chelmsford 23, Maldon 15, Southend-on-Sea, 30.
Near estuary of R. Blackwater, with sand and shingle bathing beach. Bradwell Lodge, 16th to 18th cent., open at times. To east, tiny 7th-cent. chapel of St.-Peter-on-the-Wall.

BRAILSFORD, Derby. 759. Map 22 43/2 4
E.C. Tues. LONDON 130, Ashbourne 6, Derby 7.
Church has large 14th-cent. chancel.

BRAINTREE, Essex. 17,480.* Map 18 52/7 2
E.C. Thurs. M.D. Wed. GOLF. LONDON 41, Bishop's Stortford 17, Bury St. Edmunds 32, Chelmsford 11, Colchester 15, Dunmow 8, Haverhill 20, Maldon 14, Sudbury 15.
On R. Blackwater, with restored 13th-cent. and later church. See Bocking.

BRAMBER, Sussex. 270. Map 8 51/1 1
LONDON 50, Shoreham-by-Sea 4.
On R. Adur, with remains of Norman castle (N.T.). Small museum, and picturesque half-timbered house of St. Mary's.

BRAMCOTE, Notts. 1,900. Map 23 43/5 3
E.C. Tues. LONDON 123. Nottingham 5.
In vicinity, isolated Hemlock Stone. Fine old Bramcote Hall.

BRAMFIELD, Suffolk. 500. Map 19 62/3 7
LONDON 98, Halesworth 3, Saxmundham 8.
Church, with painted screen and detached 13th-cent. round tower.

BRAMHALL, Ches. 2,342. Map 22 33/8 8
E.C. Wed. GOLF. LONDON 173, Stockport 4.
Fine Bramall Hall, "black and white", mainly 15th-cent., now museum, open regularly.

BRAMHAM, Yorks. 1,050. Map 28 44/4 4
LONDON 188, Doncaster 28, Leeds 12, Wetherby 4, York 14.
Bramham Park, partly 17th cent., in fine park, shown at times.

BRAMLEY, Surrey. 2,820. Map 8 51/0 4
E.C. Wed. GOLF. LONDON 31, Guildford 3.
Surrey Hills rise to south-east.

BRAMLEY, Yorks. 2,530. Map 23 43/4 9
E.C. Wed. LONDON 158, Rotherham 4.

BRAMPTON, Cumb. 2,526. Map 32 35/5 6
E.C. Thurs. M.D. Wed. GOLF. LONDON 295, Alston 19, Carlisle 9, Hexham 29, Longtown 11, Newcastle-upon-Tyne, 47, Penrith 24.
On R. Irthing, with stretches of Roman Wall in vicinity. See Lanercost *and* Naworth Castle.

BRAMPTON, Hunts. 1,031. Map 17 52/2 7
E.C. Wed. LONDON 61, Huntingdon 2.
On R. Ouse, with Dec. and Perp. church. Old cottage once lived in by Samuel Pepys.

BRAMPTON BRYAN, Herefs. 280.
Map 15 32/3 7
LONDON 151, Knighton 6, Ludlow 11.
Ruined 14th-cent. castle, scene of famous Civil War siege.

BRAMSHILL, Hants. Map 7 41/7 6
LONDON 38, Camberley 9, Reading 9.
Splendid Jacobean Bramshill House (N.T.), in large park, associated with Mistletoe Bough Legend, and to become police college.

BRANCASTER, Norfolk. 910. Map 24 53/7 4
GOLF. LONDON 117, Hunstanton 7, King's Lynn 22, Wells-next-the-Sea 10.
Beach 1 m. N., partly pebble; bathing and yachting. Salt marshes in vicinity. Scolt Head Island (N.T.), bird sanctuary, reached by boat from Brancaster Staithe.

BRANCEPETH, Dur. 320. Map 33 45/2 3
E.C. Wed. GOLF. LONDON 255, Durham 5.
Castle, mainly modern. 13th- to 14th- cent. church, showing fine woodwork.

BRANDON, Suffolk. 2,427. Map 24 52/7 8
E.C. Wed. M.D. Thurs. LONDON 78, Bury St. Edmunds 16, Cambridge 32, Dereham 26, Downham Market 17, Fakenham 31, King's Lynn 25, Newmarket 19, Norwich 36, Swaffham 15, Thetford 7, Watton 16.
Fine old bridge spanning R. Little Ouse. Ancient flint-knapping industry. (See Grime's Graves.*) Extensive newly-afforested Thetford Chase to east. Breckland district to north.*

BRANKSOME, Dorset. Map 6 40/0 9
E.C. Wed. LONDON 104, Bournemouth 2.
Between Bournemouth and Poole, with sandy bathing beach and chines.

BRANSCOMBE, Devon. 538. Map 5 30/1 8
E.C. Wed. LONDON 158, Seaton 4, Sidmouth 7.
Pebble beach and good cliff scenery, Church, Norm. to Dec.

BRANSGORE, Hants. Map 6 40/1 9
LONDON 94, Christchurch 4, Ringwood 6.
New Forest to north-east.

BRANSTON, Lincs. 1,043. Map 23 53/0 6
E.C. Wed. LONDON 127, Lincoln 4.
Church, with Saxon tower.

BRANT BROUGHTON, Lincs. 600.
Map 23 43/9 5
E.C. Wed. LONDON 122, Lincoln 12, Newark 8.
Fine E.E. to Dec. church.

BRANTHAM, Suffolk. 1,044. Map 19 62/1 3
LONDON 62, Colchester 11.
Dec. church has altar-piece by Constable.

BRANXTON, Nthmb. 180. Map 37 36/8 3
E.C. Sat. LONDON 328, Wooler 11.
Nearby, famous battlefield of Flodden, 1513, commemorated by monument.

BRASTED, Kent. 1,379. Map 11 51/4 5
E.C. Wed. LONDON 24, Maidstone 20, Redhill 14, Sevenoaks 5, Westerham 2.
18th-cent. Brasted Place, by Robert Adam, once home of Napoleon III.

BRATTON, Wilts. 675. Map 6 31/9 5
LONDON 97, Westbury 3.
On Westbury Hill, famous and ancient White Horse cut in chalk.

BRAUGHING, Herts. 910. Map 17 52/3 2
LONDON 29, Bishop's Stortford 7, Ware 8.

BRAUNTON, Devon. 3,019. Map 4 21/4 3
E.C. Wed. LONDON 199, Barnstaple 6.
Braunton Burrows, sand-dunes, noted for flora and fauna.

BRAY, Berks. 3,259. Map 7 41/9 7
E.C. Thurs. LONDON 27, Maidenhead 2, Slough 7, Windsor 5.

On R. Thames. Church, with Perp. tower, associated with "Vicar of Bray". Picturesque 17th-cent. Jesus almshouses. 2 m. W., notable timbered 15th-cent. Ockwells Manor.

BRAYTON, Yorks. Map 28 44/6 3
LONDON 178, Selby 2.
Fine Norm. and Dec. church.

BREADSALL, Derby. 1,329. Map 22 43/3 3
E.C. Sat. LONDON 126, Derby 3.
Norm. to Perp. church, and modernized Jacobean Priory.

BREAGE, C'wall. 2,210. Map 2 10/6 2
M.D. Mon. LONDON 275, Helston 4, Falmouth 10.
Notable wall paintings in 15th-cent. church.

BREAMORE, Hants. Map 6 41/1 1
LONDON 90, Salisbury 9.
Church, Saxon. Breamore House, Elizabethan, open at times. Miz-maze on Breamore Down.

BREAN, Som. Map 5 31/2 5
LONDON 143, Burnham-on-Sea 5.
Coastal village, with sandy beach. Brean Down overlooks lonely islands of Steep Holme and Flat Holme.

BRECKLAND, Norfolk. Maps 18 and 24
Extensive heathland area, now being partly afforested, on Norfolk and Suffolk border.

BRECON, Brecon. 6,466.* Map 13 32/0 2
E.C. Wed. M.D. Fri. GOLF. LONDON 162, Abergavenny 20, Aberystwyth 62, Birmingham 82, Builth Wells 17, Cardiff 42, Cardig n 71, Carmarthen 48, Chepstow 45, Gloucester 60, Hereford 36, Leominster 38, Llandovery 21, Merthyr Tydfil 19, Monmouth 35, Neath 35, Newport 39, Newtown 51, Rhayader 30, Shrewsbury 75, Swansea 39.
On R. Usk. Partly 13th-cent. cathedral, formerly priory church, with monuments. Fine old canonry. E.E., chapel of Christ's College. Remains of Norman castle (A.M.). Birthplace of Sarah Siddons. Lofty Brecon Beacons, 2,907 ft., to south.

BREDE, Sussex. Map 9 51/8 1
LONDON 59, Hastings 8, Rye 8.
Interesting E.E. and Perp. church. Fine Tudor Brede Place.

BREDENBURY, Herefs. Map 15 32/6 5
LONDON 129, Bromyard 4, Leominster 8.
At height of over 700 ft., in pleasant setting.

BREDON, Worcs. 980. Map 15 32/9 3
LONDON 104, Cheltenham Spa 11, Pershore 7, Tewkesbury 3.
On R. Avon, with Norm. to Dec. church. Fine 14th-cent. tithe barn (N.T.). Milestone in form of obelisk. Bredon Hill, fine viewpoint.

BREDWARDINE, Herefs. 226. Map 14 32/3 4
E.C. Wed. LONDON 143, Hay-on-Wye 8, Hereford 12.
Old bridge spanning R. Wye. Good Norm. to Dec. church.

BREEDON-ON-THE-HILL, Leics. Map 22 43/4 2
LONDON 112, Ashby-de-la-Zouch 5.
Remarkable Saxon sculptured frieze in hilltop church. Old lock-up in village.

BRENCHLEY, Kent. 4,076. Map 8 51/6 4
E.C. Wed. LONDON 38, Tonbridge 8.
Picturesque old village, with Tudor parsonage. Screen in church dated 1536.

BRENDON, Devon. 238. Map 4 21/7 4
E.C. Wed. LONDON 184, Lynmouth 4.
Delightful valley village, on E. Lyn River, with old packhorse bridge, and E.E. to Perp. church. In vicinity, Doone Valley, associated with Blackmore's "Lorna Doone".

BRENT ELEIGH, Suffolk. Map 19 52/9 4
LONDON 63, Stowmarket 13, Sudbury 8.
Attractive village, with old houses. Monuments in Dec. church.

BRENTFORD, Middx. 59,354* with Chiswick. Map 10 51/1 7
E.C. Thurs. M.D. daily. LONDON 7, Hounslow 3.
St. Lawrence's Church, rebuilt 1762, retains old tower. St. George's Church, with altar-piece painted by Zoffany. Boston Manor, dated 1622, in public park. See Osterley and Syon House.

BRENT KNOLL, Som. 733. Map 5 31/3 5
E.C. Wed. LONDON 136, Burnham-on-Sea 4.
Also known as South Brent, and noted for church, rich in 15th-cent. carved bench-ends.

BRENT TOR, Devon. 480. Map 3 20/4 8
E.C. Thurs. LONDON 204, Okehampton 13, Tavistock 5.
E.E. church, on summit of 1,130 ft. high hill, a notable viewpoint.

BRENTWOOD, Essex. 29,829.* Map 11 51/5 9
E.C. Thurs. GOLF. LONDON 18, Bishop's Stortford 23, Chelmsford 11, Dunmow 21, Romford 6, Southend-on-Sea, 21, Tilbury 14, Woodford 15.
Grammar School, founded 1557.

BRERETON, Staffs. 3,329. Map 22 43/0 1
E.C. Wed. LONDON 122, Lichfield 6, Stafford 11, Stone 16.

BRERETON GREEN, Ches. 470. Map 22 33/7 6
LONDON 160, Congleton 6, Middlewich 6.
Picturesque 17th-cent. half-timbered "Bear's Head" Inn. Elizabethan Brereton Hall.

BRETFORTON, Worcs. 80. Map 16 42/0 4
LONDON 92, Evesham 3.
Restored 13th- to 15th-cent. church. Picturesque old "Fleece" Inn.

BRIDESTOWE, Devon. 540. Map 3 20/5 8
E.C. Wed. LONDON 197, Launceston 13, Okehampton 6.
Dartmoor village, with much-restored 17th-cent. church.

BRIDGEND, Glam. 13,646.* Map 13 21/9 7
E.C. Wed. M.D. Tues. Sat. GOLF. LONDON (ferry) 172, Cardiff 19, Merthyr Tydfil 28, Neath 18, Pontypridd 16, Swansea 26.
On R. Ogmore, with remains of 12th-cent. castle.

BRIDGETOWN, Staffs. 2,840. Map 22 33/9 0
LONDON 122, Atherstone 22, Cannock 2, Walsall 7.

BRIDGNORTH, Salop. 6,244.* Map 22 32/7 9
E.C. Thurs. M.D. Sat. GOLF. LONDON 134, Birmingham 25, Chester 56, Church Stretton 20, Kidderminster 13, Ludlow 20, Newport 19, Newtown 47, Shrewsbury 21, Stoke-on-Trent 42, Warrington 69, Wellington 14, Wolverhampton 14, Worcester 28.
Divided by R. Severn into Upper and Lower Town. Leaning tower from Norman castle (A.M.). Half-timbered Town Hall (A.M.). 16th-cent. half-timbered Bishop Percy's House. Georgian houses, and church built by Telford in 1794. Cann House, associated with Prince Rupert. The Hermitage (A.M.), among numerous rock caves.

BRIDGWATER, Som. 22,221.* Map 5 31/3 3
E.C. Thurs. M.D. Wed. GOLF. LONDON 141, Bath 41, Bristol 33, Burnham-on-Sea 9, Cheddar 19, Exeter 43, Frome 36, Glastonbury 15, Lynmouth 44, Minehead 27, Salisbury 63, Taunton 11, Wells 21, Weston-super-Mare 18, Wincanton 33, Yeovil 26.
On R. Parret. St. Mary's Church, Dec. and Perp. Water-gate from 13th-cent. castle. Admiral Blake's house; museum. Georgian houses in Castle St.

BRIDLINGTON, Yorks. 24,767.* Map 29 54/1 6
E.C. Thurs. (except June to Sept). M.D. Wed. Sat. GOLF. LONDON (ferry) 195, (via Boothferry Bridge) 219, Doncaster 64, Driffield 12, Filey 11, Hornsea 15, Hull 29, Leeds 64, Scarborough 18, Selby 47, Thorne 54, Whitby 38, York 41.
Popular resort, with good sands for bathing. Twin-towered E.E. to Perp. priory church, and Bayle Gate from former conventual buildings. Georgian houses in High St.

BRIDPORT, Dorset. 6,273.* Map 5 30/4 9
E.C. Thurs. M.D. Wed. GOLF. LONDON 137, Axminster 12, Crewkerne 13, Dorchester 15, Exeter 38, Honiton 22, Lyme Regis 10, Sidmouth 26, Taunton 33, Weymouth 20, Yeovil 21.
Ancient rope-making town, Hardy's "Port Bredy". Church, Perp. See **West Bay.**

BRIERFIELD, Lancs. 7,005.* Map 27 34/8 3
E.C. Tues. M.D. Fri. LONDON 206, Burnley 3.

BRIERLEY HILL, Staffs. 48,943.* Map 22 32/9 8
E.C. Wed. M.D. Tues. LONDON 120, Birmingham 12, Dudley 3, Kidderminster 10, Stourbridge 3.
Noted for iron and glass works.

BRIGG, Lincs. 4,508.* Map 29 54/0 0
E.C. Wed. M.D. Thurs. LONDON 153, Cleethorpes 23, Doncaster 31, Gainsborough 20, Grimsby 22, Hull (ferry) 13, Lincoln 24, Market Rasen 16, Scunthorpe 8, Thorne 23.
Market town, with modern church.

BRIGHOUSE, Yorks. 30,587.* Map 27 44/1 2
E.C. Tues. M.D. Wed. Sat. LONDON 188, Bradford 7, Halifax 6, Huddersfield 4, Leeds 13.
West Riding manufacturing town. 2 m. SE., gatehouse and remains of 13th-cent. and later Kirklees Priory, associated with Robin Hood.

BRIGHTLING, Sussex. Map 8 51/6 2
LONDON 52, Battle 6.
Associated with Jack Fuller, local squire, who built obelisks in vicinity. Brightling Down, fine viewpoint.

BRIGHTLINGSEA, Essex. 4,501.* Map 19 62/0 1
E.C. Thurs. LONDON 61, Clacton-on-Sea 11, Colchester 10.
R. Colne yachting centre, with sand and mud beach for bathing. Oyster fisheries. Church, mainly Perp., and half-timbered 15th-cent. Jacobes Hall.

BRIGHTON, Sussex. Map 8 51/3 0
156,440.*

Address:
Fanum House, 163 Preston Road, Brighton 6. T.N. Brighton 24058.
(Mileage Chart Town.)
E.C. Wed. Thurs. Sat. M.D. Tues. Thurs. Sat. GOLF. LONDON 52, Canterbury 71, Chichester 31, Dover 77, Eastbourne 22, Gravesend 57, Guildford 42, Hastings 37, Horsham 23, Maidstone 50, Newhaven 9, Petworth 29, Portsmouth 48, Reigate 32, Southampton 62, Tunbridge Wells 32, Winchester 65, Worthing 11.
Famous resort, with shingle beach and sand at low tide. Fine Regency houses. Well-known Royal Pavilion and noted Aquarium. Norman font in St. Nicholas's Church. Devil's Dyke, 700 ft. high viewpoint on S. Downs behind town. Brighton College, well-known Public School. Racecourse north of Kemp Town. See **Hove.**

BRIGSTOCK, Northants. Map 17 42/9 8
LONDON 77, Kettering 9.
Church, with notable Saxon work. Cross, dated 1586 and 1705.

BRILL, Bucks. 950. Map 16 42/6 1
LONDON 52, Bicester 9, Thame 7.
Lies 700 ft. high, with wide views. Old houses and windmill. 2½ m. NW., moated 14th- to 17th-cent. gatehouse of Boarstall Tower (N.T.).

BRIMINGTON, Derby. 5,080. Map 22 43/4 7
E.C. Wed. LONDON 148, Chesterfield 2.

BRINGTON, GREAT, Northants. Map 16 42/6 6
LONDON 71, Daventry 7, Northampton 7.
Attractive village, with fine 12th- to 16th-cent. church containing Washington brass and Spencer monuments. Thatched cottage, former Washington home, in neighbouring Little Brington. See **Althorp Park.**

BRINKBURN, Nthmb. Map 33 45/1 9
LONDON 297, Morpeth 11.
On R. Coquet, with beautiful, restored 12th-cent. Priory church.

BRINKLOW, Warw. 740. Map 16 42/4 7
LONDON 86, Coventry 7, Rugby 6.
E.E. and Dec. church, preserving rood stairs.

BRINSLEY, Notts. 1,930. Map 23 43/4 4
E.C. Wed. LONDON 132, Nottingham 10.

BRISLEY, Norfolk. 280. Map 25 53/9 2
LONDON 107, Dereham 7, Fakenham 6.
Fine Dec. and Perp. church.

BRISTOL. Map 5 31/5 7
442,281.*

Address:
Fanum House, Clifton Down, The Promenade, Bristol 8. T.N. Bristol 38701.
(Mileage Chart Town.)
E.C. Wed. Sat. M.D. Sat. GOLF. LONDON 114, Bath 13, Bournemouth 75, Bridgwater 33, Burnham-on-Sea 27, Cardiff (ferry) 44, Chepstow (ferry) 16, Chippenham 22, Cirencester 37, Clevedon 13, Dorchester 61, Gloucester 35, Malmesbury 26, Oxford 69, Reading 76, Salisbury 52, Swindon 41, Taunton 43, Wells 21, Weston-super-Mare 21, Winchester 73, Yeovil 42.
Seaport, manufacturing and University city, on R. Avon, dividing Gloucester from Somerset. Restored Cathedral, partly 15th- and 16th-cent., retains Norman Chapter House. Norman Abbey gateway. Splendid 13th- to 15th-cent. Church of St. Mary Redcliffe, associated with Thomas Chatterton. Interesting, restored Mayor's Chapel. 16th-cent. Red Lodge. Landmark of Cabot Tower. 18th-cent. Theatre Royal and other houses of period. Old "Llandoger Trow" Inn. Merchant Venturers, St. Nicholas and Colston almshouses. St. John's Gate, above which is Church of St. John Baptist. War-damaged Temple Church retains leaning tower. St. Stephen's Church, with pinnacled tower. 18th-cent. Redland Chapel. See **Avonmouth, Clifton (Bristol)** *and* **Westbury-on-Trym.**

BRITFORD, Wilts. Map 6 41/1 2
LONDON 84, Salisbury 2.
Church retains Saxon arches. In vicinity, 16th-cent. and later Longford Castle, triangular in plan.

BRITHDIR, Merion. Map 20 23/7 1
LONDON 206, Dolgelley 4.
Convenient for mountain walks on Cader Idris.

BRITISH LEGION VILLAGE, Kent. Map 9 51/7 5
See **Aylesford.**

BRITON FERRY, Glam. 32,305.* Map 13 21/7 9
E.C. Thurs. LONDON 185, Neath 2, Port Talbot 4.
On R. Neath, with large docks.

BRIXHAM, Devon. 8,761.* Map 3 20/9 5
E.C. Wed. LONDON 97, Ashburton 18

Dartmouth (ferry) 5, **Exeter 30**, Newton Abbot 14, Paignton 5, **Plymouth 33**, Torquay 8, Totnes 10.
Fishing port and resort, with sands; bathing at Mudstone Bay. Church, Perp. Statue on quay commemorating landing of William of Orange in 1688.

BRIXWORTH, Northants. Map 16 42/7 7
LONDON **71**, Market Harborough 11, **Northampton 7.**
Very notable Saxon church, one of finest extant.

BROAD CLYST, Devon. 1,904. Map 3 20/9 9
E.C. Thurs. LONDON **165**, **Exeter 6.**
In vicinity, Killerton Estate (N.T.), with fine gardens, open regularly.

BROAD HAVEN, Pemb. Map 12 12/8 1
LONDON **247**, Haverfordwest 7.
On St. Bride's Bay, with sands for bathing and good cliff scenery.

BROADHEATH, Worcs. Map 15 32/8 5
LONDON **113**, Worcester 3.
Birthplace of Sir Edward Elgar, with small museum.

BROADSTAIRS, Kent. 15,082.* Map 9 61/3 6
E.C. Wed. GOLF. LONDON **75**, Canterbury 20, Dover 23, Maidstone 47, Margate 4, Ramsgate 3, Rochester 46, Sandwich 10.
Popular resort, with good sands and bathing. Associations with Dickens, including Bleak House. Remains of 16th-cent. York Gate. 1½ m. N., North Foreland cliffs. See **St. Peter's.**

BROADS, THE, Norfolk. Map 25
Well-known yachting and boating district, situated between Norwich, Lowestoft and Palling, with more than 30 lakes, or broads, and communicating rivers giving over 200 miles of inland waterways. Various centres, among which Wroxham, Horning and Potter Heigham are noted (all q.v.). Chief broads: Barton, Filby, Hickling, Ormesby and Wroxham. Principal rivers: Bure, Waveney and Yare. Broadland churches famous for painted screens, notably Barton Turf, Ludham and Ranworth (all q.v.).

BROADWATER, Herts. Map 17 52/2 2
LONDON **29**, Stevenage 2.
Picturesque old "Roebuck" Inn.

BROADWATER, Sussex. 4,840. Map 8 51/1 0
LONDON **56**, Worthing 1.
Fine Norman and later church, mother-church of Worthing (q.v.).

BROADWAY, Worcs. 2,138. Map 16 42/0 3
E.C. Thurs. GOLF. LONDON **90**, Cheltenham Spa 16, Chipping Norton 16, Evesham 6, **Gloucester 24**, **Oxford 36**, Stow-on-the-Wold 11, Stratford-on-Avon 15, Warwick 23, Worcester 21.
Famous Cotswold village, with old houses, including "Lygon Arms" Inn and Tudor House. St. Eadburgh's Church, Norman and later. Fish Hill, 1,024 ft., viewpoint, rises from village, with 18th-cent. tower, and curious "Cross Hands" sign-post, dated 1699, at summit.

BROADWEY, Dorset. 970. Map 5 30/6 8
LONDON **128**, **Dorchester 5**, Weymouth 3.

BROADWINDSOR, Dorset. 930. Map 5 31/4 0
LONDON **138**, Axminster 12, Bridport 7, Crewkerne 6, Yeovil 13.
In vicinity, Lewesdon Hill (N.T.), and Pilsdon Pen, 909 ft., highest point in Dorset, notable viewpoint.

BROCKENHURST, Hants. 2,482.
Map 6 41/2 0
E.C. Wed. GOLF. LONDON **87**, Bournemouth 18, Lymington 5, Lyndhurst 4, **Southampton 13.**
In picturesque part of New Forest, with partly Norman church.

BROCKLESBY, Lincs. 200. Map 29 54/1 1
E.C. Sat. LONDON **161**, Grimsby 12.
Church, mainly Dec. Brocklesby Hall in large park.

BROCKWORTH, Glos. Map 15 32/8 1
LONDON **98**, Cheltenham Spa 5, **Gloucester 5.**
Church, partly Norman. Old custom of cheese-rolling down Cooper's Hill on Whit-Monday.

BROMBOROUGH, Ches. 2,650. Map 21 33/3 8
E.C. Thurs. LONDON **190**, Birkenhead 5, Chester 11, **Liverpool (tunnel) 7.**

BROMESBERROW, Glos. Map 15 32/7 3
LONDON **114**, **Gloucester 13**, Ledbury 4, Tewkesbury 12.
Church, with 18th-cent. Yate Chapel, preserving rare Royalist and Roundhead flags.

BROMFIELD, Salop. 583. Map 15 32/4 7
GOLF. LONDON **144**, Ludlow 3.
Gatehouse from former priory. Chancel of mainly E.E. church was priory nave.

BROMHAM, Beds. Map 17 52/0 5
LONDON **52**, Bedford 3.
Pleasant Ouse valley village.

BROMHAM, Wilts. 1,140. Map 6 31/9 6
LONDON **91**, Calne 5, Devizes 5, Melksham 4.
Church, with notable Perp. Baynton Chapel. Grave of Tom Moore, poet. 17th-cent. almshouses.

BROMLEY, Kent. 64,178.* Map 11 51/4 6
E.C. Wed. M.D. Thurs. LONDON **10**, Croydon 7, Gravesend 18, **Guildford 32**, Kingston-upon-Thames 17, **Maidstone 28**, Reigate 19, Rochester 24, Sevenoaks 14, Tunbridge Wells 26, Westerham 12, Woolwich 7.
Birthplace of H. G. Wells. Bromley College, fine 17th-cent. almshouses.

BROMLEY COMMON, Kent. 9,220.
Map 11 51/4 6
LONDON **13**, Bromley 3.

BROMPTON, Yorks. 690. Map 29 44/9 8
E.C. Thurs. LONDON (ferry) **204**, Pickering 10, Scarborough 8.

BROMSGROVE, Worcs. 27,924.*
Map 15 32/9 7
E.C. Thurs. M.D. Tues. Fri. LONDON **111**, **Birmingham 14**, Kidderminster 10, Stratford-on-Avon 21, Warwick 24, Wolverhampton 20, Worcester 13.
Restored Norm. to Perp. church, with monuments. Grammar School, founded 1553.

BROMYARD, Herefs. 1,695.* Map 15 32/6 5
E.C. Tues. M.D. Thurs. LONDON **125**, **Hereford 14**, Kidderminster 21, Ledbury 12, Leominster 12, Tenbury Wells 11, Worcester 14.
Old houses and inns, including timbered "Falcon". 2½ m. E., Lower Brockhampton (N.T.), 14th-cent. half-timbered manor, with rare 15th-cent. gatehouse; open at times.

BRONLLYS, Brecon. 742. Map 14 32/1 3
LONDON **159**, Talgarth 1.
In vicinity, remains of 12th-cent. and later castle.

BRONTE COUNTRY.
See **Hathersage, Haworth, Kirkby Lonsdale, Thornton** *and* **Wycoller.**

BROOKE, Norfolk. 520. Map 25 62/2 9
LONDON **109**, Bungay 8, **Norwich 7.**
Church, with Norman round tower. Kirstead Old Hall, Jacobean, now farm, in vicinity.

BROOKLAND, Kent. 370. Map 9 51/9 2
LONDON **63**, New Romney 6, Rye 7.
On Walland Marsh. Church, E.E., with Norman lead font, and remarkable, detached timber bell-tower.

BROOKLANDS, Surrey. Map 10 51/0 6
LONDON **19**, Weybridge 2.
Well-known for former motor-racing track.

BROOKMANS PARK, Herts. Map 10 52/2 0
E.C. Wed. LONDON 17, Hatfield 4.
B.B.C. radio transmitter.

BROOKSBY, Leics. Map 23 43/6 1
LONDON 105. Leicester 9.
Manor House, Elizabethan and later, birthplace, in 1592, of Duke of Buckingham. Villiers memorials in small Perp. church.

BROOKWOOD, Surrey. Map 7 41/9 5
E.C. Wed. GOLF. LONDON 29, Guildford 7, Woking 4.
Crematorium and cemetery of London Necropolis Co.; also Canadian ana U.S.A. forces cemeteries.

BROOME PARK, Kent. Map 9 61/2 4
LONDON 63, Canterbury 8, Dover 8, Folkestone 10.
Notable Jacobean mansion, former home of Lord Kitchener, now hotel.

BROOMFIELD, Essex. 1,646. Map 18 52/7 1
LONDON 32, Chelmsford 2.
Church, with early Norman round tower and Bible of Charles I.

BROSELEY, Salop. 2 000. Map 21 33/6 0
E.C. Wed. LONDON 142, Bridgnorth 8, Shrewsbury 17.
Noted for manufacture of clay "churchwarden" pipes.

BROTHERTON, Yorks. Map 28 44/4 2
LONDON 176, Doncaster 16, Leeds 15, Pontefract 4.
Lies on Great North Road.

BROTTON, Yorks. 4,040. Map 33 45/6 1
LONDON (ferry) 243, Saltburn-by-the-Sea 2.
Cleveland iron-mining town.

BROUGH, Westm. 596. Map 32 35/7 1
E.C. Thurs. LONDON 260, Barnard Castle 18, Kirkby Stephen 5, Middleton-in-Teesdale 14, Penrith 21, Scotch Corner 29.
Ruined Norman castle (A.M.).

BROUGHAM, Westm. 250. Map 32 35/5 2
E.C. Wed. LONDON 279, Penrith 2.
On R. Eamont, with remains of 11th-cent. castle (A.M.). Old woodwork in church.

BROUGHTON, Hants. Map 6 41/3 3
LONDON 72, Salisbury 13, Winchester 14.
Church, mainly 13th cent., with columbarium, given by Richard III, in churchyard.

BROUGHTON, Oxon. 160. Map 16 42/4 3
LONDON 72, Banbury 3.
Fine, moated 14th- to 16th-cent. castle, shown at times. Church, mainly Dec., with stone screen.

BROUGHTON, Staffs. Map 22 33/7 3
LONDON 145, Eccleshall 6, Stafford 13.
Half-timbered Broughton Hall, dated 1637. Church, contemporary, with old glass.

BROUGHTON-IN-FURNESS, Lancs. 1,325. Map 31 34/2 8
E.C. Thurs. M.D. Tues. LONDON 274, Ambleside 17, Barrow-in-Furness 15, Kendal 31, Millom 8, Ulverston 10, Whitehaven 37.
Duddon estuary market town. Broughton Tower, 14th and 18th cent.

BROWNHILLS, Staffs. 21,482.* Map 22 43/0 0
LONDON 117, Lichfield 6, Walsall 6.
Cannock Chase lies to north.

BROXBOURNE, Herts. 900. Map 11 52/3 0
E.C. Wed. LONDON 16, Enfield 8, Hertford 6, Hoddesdon 2.

BRUTON, Som. 1,553. Map 6 31/6 3
E.C. Thurs. M.D. alt. Tues. GOLF. LONDON 112, Bristol 29, Frome 11, Salisbury 34, Shaftesbury 15, Shepton Mallet 8, Wells 13, Wincanton 5, Yeovil 16.
On R. Brue, with old packhorse bridge of Bruton Bow. Church, with splendid Perp. tower. 17th-cent. Sexey Hospital and 16th-cent. Grammar School. 16th-cent. dovecote (N.T.).

BRYMPTON, Som. 150. Map 5 31/5 1
LONDON 128, Yeovil 3.
Small Dec. church and curious Chantry House. Fine Brympton d'Evercy House, 15th to 18th cent.

BRYNAMMAN, Carm. 3,316. Map 13 22/7 1
E.C. Thurs. LONDON 195, Llandovery 18, Neath 13, Swansea 16.
Start of fine road across Black Mountain to Towy Valley.

BRYN-CELLI-DDU, Anglesey. Map 20 23/5 6
LONDON 241, Bangor 8.
Very notable chambered burial cairn (A.M.).

BRYN EGLWYS, Denb. 380. Map 21 33/1 4
LONDON 192, Corwen 7.
Church, with Yale Chapel. Father of Elihu Yale born at Plas-yn-Yale, in vicinity.

BRYNMAWR, Brecon. 6,524.* Map 14 32/1 1
E.C. Wed. M.D. Sat. LONDON 151, Abergavenny 9, Cardiff 28, Gloucester 48, Hereford 33, Merthyr Tydfil 10, Newport 20, Swansea 40.
At head of attractive Clydach valley.

BUBWITH, Yorks. 440. Map 28 44/7 3
LONDON 185, Selby 8.
On R. Derwent. Interesting E.E. to Perp. church, retaining old glass.

BUCKDEN, Hunts. 1037. Map 17 52/1 6
E.C. Wed. LONDON 61, Huntingdon 5.
Remains of Tudor Buckden Palace. Attractive old "George" and "Lion" Inns.

BUCKDEN, Yorks. Map 27 34/9 7
LONDON 228, Aysgarth 9, Skipton 18.
In Upper Wharfedale, below Buckden Pike.

BUCKFAST ABBEY, Devon. Map 3 20/7 6
LONDON 189, Ashburton 3.
Founded in 10th cent., and rebuilt by monks in present century.

BUCKFASTLEIGH, Devon. 2,592.* Map 3 20/7 6
E.C. Wed. LONDON 190, Ashburton 3.
Church, mainly E.E., approached by 198 steps. In vicinity, Dart Bridge (A.M.).

BUCKHURST HILL, Essex. 5,486. Map 11 51/4 9 E.C. Wed. LONDON 10, Woodford 2.
Residential district.

BUCKINGHAM, Bucks. 3,944.* Map 16 42/6 3
E.C. Thurs. M.D. Tues. GOLF. LONDON 55, Aylesbury 17, Baldock 40, Banbury 17, Bedford 27, Bletchley 11, Chipping Norton 27, Leighton Buzzard 18, Luton 29, Northampton 19, Oxford 24.
On R. Ouse. Picturesque Bull Ring. Manor house, with twisted chimney. Old Gaol and Castle House, both 18th cent. Chantry House, 13th cent. (N.T.). Parish Church, 18th cent. See Stowe Park.

BUCKLAND ABBEY, Devon. Map 3 20/4 6
LONDON 204, Plymouth 9, Tavistock 7.
Sold in 1581 to Sir Francis Drake, now partly Drake museum (N.T.), shown regularly.

BUCKLAND-IN-THE-MOOR, Devon. 80. Map 3 20/7 7
LONDON 190, Ashburton 4.
Attractive Dartmoor village in wooded setting, with E.E. and Perp. church.

BUCKLEBURY, Berks. 1,390. Map 7 41/5 7
LONDON 51, Newbury 7, Reading 13.
Noted for wood turnery. In vicinity, attractive Bucklebury Common.

BUCKLER'S HARD, Hants. 80. Map 7 41/4 0
LONDON 90, Beaulieu 3.
On Beaulieu River, with Georgian houses. Wooden warships once built here.

BUCKS MILLS, Devon. Map 3 21/3 2
LONDON 211, Bideford 9.
Attractive fishing village, in secluded, wooded setting, with rock scenery.

BUDBY, Notts. 338. Map 23 43/6 7
LONDON 138, Ollerton 3, Worksop 6.
Sherwood Forest village, on edge of Dukeries district.

BUDE, C'wall. 5,230.* Map 2 21/2 0
E.C. Thurs. M.D. Fri. GOLF. LONDON 219, Barnstaple 35, Bideford 26, Bodmin 32, Camelford 19, Exeter 50, Launceston 19, Newquay 45, Okehampton 29, Plymouth (ferry) 44, Tintagel 19, Truro 54, Wadebridge 30.
Well-known resort, with sanas, bathing and rugged coast scenery.

BUDLEIGH SALTERTON, Devon. 3,953.* Map 5 30/0 8
E.C. Thurs. GOLF. LONDON 168, Dorchester 48, Exeter 14, Exmouth 5, Honiton 16, Lyme Regis 23, Sidmouth 7, Taunton 34.
Quiet resort, with shingle bathing beach.

BUDOCK VEAN, C'wall. 730. Map 2 10/7 2
LONDON 269, Falmouth 7, Truro 14.
Near delightful reach of Helford River.

BUDWORTH, GREAT, Ches. 468. Map 21 33/6 7
LONDON 171, Northwich 3, Warrington 8.
Attractive village, with Dec. and Perp. church.

BUILDWAS, Salop. 250. Map 21 33/6 0
LONDON 141, Much Wenlock 5, Shrewsbury 11.
On R. Severn, with ruined 12th-cent. abbey.

BUILTH WELLS, Brecon. 1,708.* Map 14 32/0 5
E.C. Wed. M.D. Mon. GOLF. LONDON 171, Abergavenny 33, Aberystwyth 47, Brecon 17, Carmarthen 50, Hereford 40, Leominster 35, Llandovery 23, Llandrindod Wells 7, Newtown 34, Rhayader 13, Worcester 60.
Watering-place on R. Wye, with saline and sulphur wells. Remains of 11th-cent. castle (A.M.).

BULFORD, Wilts. 3,925. Map 6 41/1 4
E.C. Wed. LONDON 78, Amesbury 2.
Salisbury Plain military centre.

BULL BAY, Anglesey. 2,700* with Amlwch. Map 20 23/4 9
E.C. Wed. GOLF. LONDON 255, Amlwch 2.
Bathing from rocks and sandy coves. Attractive coast scenery.

BULVERHYTHE, Sussex. Map 9 51/7 0
E.C. Wed. LONDON 62, Hastings 2.
Beach shingle, with sand and rock at low tide.

BULWELL, Notts. Map 23 43/5 4
LONDON 126, Nottingham 4.

BUNBURY, Ches. 882 Map 21 33/5 5
E.C. Wed. LONDON 168, Tarporley 4.
Dec. and Perp. Church, with chapels and monuments.

BUNGAY, Suffolk. 3,531.* Map 19 62/3 8
E.C. Wed. M.D. Thurs. GOLF. LONDON 105, Beccles 5, Bury St. Edmunds 37, Ipswich 38, Lowestoft 15, Norwich 15, Saxmundham 20, Southwold 17, Thetford 34, Yarmouth 20.
On R. Waveney, with ruined 13th-cent. castle (A.M.). Holy Trinity Church has round tower. Octagonal market cross. 2 m. SE., remains of 14th-cent. Mettingham Castle.

BUNNY, Notts. 272.* Map 23 43/5 2
E.C. Wed. LONDON 115, Loughborough 8, Nottingham 7.
Attractive village, with 17th-cent. school. Parkyns monument in Dec. and Perp. church.

BUNTINGFORD, Herts. 800. Map 17 52/3 2
E.C. Wed. LONDON 32, Baldock 9, Bishop's Stortford 11, Royston 7, Ware 11.
Old houses and inns. Church and almshouses, both 17th cent.

BURBAGE, Derby. 1,800. Map 22 43/0 7
LONDON 158. Buxton 1.

BURBAGE, Leics. Map 22 42/4 9
LONDON 92, Hinckley 2.
Rebuilt church retains E.E. chancel arch.

BURBAGE, Wilts. 1,060. Map 6 41/2 6
LONDON 74, Hungerford 11, Marlborough 6.

BURCOT, Oxon. Map 16 41/5 9
LONDON 51, Abingdon 5, Oxford 8.
On R. Thames, facing Wittenham Clumps.

BURES, Suffolk. 420. Map 19 52/9 3
LONDON 54, Colchester 9, Sudbury 6.
On R. Stour, preserving half-timbered houses. Thatched Chapel Barn.

BURFORD, Oxon. 907. Map 16 42/2 1
E.C. Wed. GOLF. LONDON 74, Banbury 24, Birmingham 55, Cheltenham Spa 23, Chipping Norton 11, Cirencester 17, Faringdon 12, Gloucester 30, Oxford 20, Stow-on-the-Wold 10, Stratford-on-Avon 31, Swindon 20, Warwick 37, Worcester 42.
Picturesque Cotswold town of old houses and inns, notably in main street, descending to R. Windrush. Fine Norm. to Perp. Church, with Civil War associations. Elizabethan priory and old almshouses, both restored.

BURFORD BRIDGE, Surrey. Map 10 51/1 5
E.C. Tues. LONDON 22, Dorking 2.
At foot of Box Hill (q.v.), on R. Mole. At hotel, Nelson said farewell to Lady Hamilton, and Keats finished "Endymion".

BURGESS HILL, Sussex. 8,524.* Map 8 51/3 1
E.C. Wed. LONDON 41, Brighton 11, Haywards Heath 4.

BURGH-BY-SANDS, Cumb. 750. Map 31 35/3 5
E.C. Tues. LONDON 303. Carlisle 6.
Church, with massive Norman tower.

BURGH CASTLE, Suffolk. Map 25 63/40
LONDON 123, Lowestoft 11, Yarmouth 5.
Remains of Roman fort, with massive walls (A.M.).

BURGHCLERE, Hants. Map 7 41/4 5
LONDON 59, Basingstoke 13, Newbury 7.
Noted for modern Sandham Memorial Chapel (N.T.), with paintings by Stanley Spencer; accessible regularly.

BURGH HEATH, Surrey. 2,000. Map 10 51/2 5
E.C. Wed. LONDON 15, Reigate 6, Sutton 4.
Epsom Downs to west.

BURGH ISLAND, Devon. Map 3 20/6 4
See Bigbury-on-Sea.

BURGH-LE-MARSH, Lincs. 916. Map 24 53/5 6
E.C. Tues. M.D. Thurs. LONDON 135, Skegness 5.
Church, 15th cent., with good tower. 3 m. NW., Gunby Hall, dated 1700 (N.T.), shown in summer.

BURGHLEY HOUSE, Northants. Map 23 53/0 0
LONDON 87, Stamford 2.
Great Elizabethan mansion in park on outskirts of Stamford (q.v.); open regularly.

BURITON, Hants. 695. Map 7 41/7 2
E.C. Wed. LONDON 55, Petersfield 3.
Manor House, partly Georgian, associated with Edward Gibbon. Church, Trans.-Norm. and later, with tower, rebuilt 1714. Butser Hill, 889 ft., to west. Queen Elizabeth Forest on downs.

BURLESCOMBE, Devon. 637. Map 5 31/0 1
M.D. alt. Mon. LONDON 156, Taunton 12.
On edge of Blackdown Hills.

BURLEY, Hants. 1,546. Map 6 41/2 0
E.C. Thurs. GOLF. LONDON 91, Lyndhurst 8, Ringwood 6.
New Forest village.

BURLEY GATE, Herefs. Map 15 32/5 4
LONDON 128, Bromyard 6, Hereford 8, Ledbury 11, Leominster 11.

BURLEY-IN-WHARFEDALE, Yorks.
Map 27 44/1 4
E.C. Wed. LONDON 200, Ilkley 4, Otley 3.
Rombalds Moor to south-east.

BURNHAM, Bucks. Map 15 41/9 8
E.C. Thurs. M.D. Thurs. LONDON 24, Maidenhead 4, Slough 4.
Church, 13th to 15th cent., with monuments. Restored 13th-cent. Burnham Abbey, now nunnery. In vicinity, 14th-cent. and later Huntercombe Manor, and modern Nashdom Abbey.

BURNHAM BEECHES, Bucks. Map 15 41/9 8
600 acres of picturesque woods belonging to City of London. Dorney Wood (N.T.), to become later an official Crown Minister's residence.

BURNHAM DEEPDALE, Norfolk. 85.
Map 24 53/8 4
LONDON 119, Burnham Market 3.
Church, with Norman round tower and carved font.

BURNHAM MARKET, Norfolk. 1,131.
Map 24 53/8 4
E.C. Wed. M.D. Mon. LONDON 117, Fakenham 11, Hunstanton 12, King's Lynn 21, Wells-next-the-Sea, 6.
Fine 17th- and 18th-cent. houses, and Dec. and Perp. church.

BURNHAM-ON-CROUCH, Essex. 3,962.*
Map 9 51/9 9
E.C. Wed. GOLF. LONDON 44, Chelmsford 20, Maldon 12, Southend-on-Sea, 25.
Yachting centre on R. Crouch, famous for oysters. Beach, pebble, with a little sand.

BURNHAM-ON-SEA, Som. 9,136.*
Map 5 31/3 4
E.C. Wed. GOLF. LONDON 139, Bath 37, Bridgwater 9, Bristol 27, Cheddar 13, Glastonbury 18, Taunton 20, Wells 18, Weston-super-Mare 11.
Resort, with sands and bathing. Early Perp. church, with reredos by Inigo Jones and Grinling Gibbons.

BURNHAM OVERY, Norfolk. 464.
Map 24 53/8 4
E.C. Wed. LONDON 118, Burnham Market 1.
Yachting centre. In vicinity, three-storeyed 18th-cent. mill (N.T.).

BURNHAM THORPE, Norfolk. 295.
Map 24 53/8 4
LONDON 119, Burnham Market 2.
Birthplace of Lord Nelson. Church contains memorials and his father's grave.

BURNLEY, Lancs. 84,950.* Map 27 34/8 3
E.C. Tues. M.D. Mon. Sat. GOLF. LONDON 203, Blackburn 11, Blackpool 38, Bolton 19, Bradford 29, Halifax 21, Harrogate 40, Huddersfield 27, Kendal 54, Lancaster 36, Leeds 36, Manchester 24, Preston 21, Rochdale 15, Settle 24, Skipton 18.
Coal, iron and cotton-manufacturing town. Towneley Hall, now art gallery and museum. See Hurstwood and Padiham.

BURNSALL, Yorks. 121 Map 27 44/0 6
E.C. Thurs. LONDON 215, Ilkley 12, Skipton 9.
Delightful Wharfedale village, with old grammar school. In vicinity, attractive hamlet of Appletreewick.

BURRINGTON COMBE, Som. Map 5 31/4 5
Miniature, rocky gorge where Toplady composed hymn "Rock of Ages". Black Down, 1,068 ft., highest point in Mendips.

BURRY PORT, Carm. Map 12 22/4 0
E.C. Tues. M.D. Thurs. LONDON 205, Carmarthen 15, Llanelly 5.
Coal port.

BURSLEDON, Hants. 1,243. Map 7 41/4 0
E.C. Wed. LONDON 75, Southampton 6.
At head of Hamble estuary.

BURSLEM, Staffs. Map 22 33/8 4
E.C. Thurs. GOLF. LONDON 149, Stoke-on-Trent 3.
Potteries town, birthplace, in 1735, of Josiah Wedgwood.

BURSTWICK, Yorks. Map 29 54/2 2
LONDON (ferry) 175, Hull 9.
Church, mainly Perp., with remarkable painting of execution of Charles I.

BURTON AGNES, Yorks. 330. Map 29 54/1 6
LONDON(ferry) 193, Bridlington 6, Driffield 6.
Notable Elizabethan Hall, with gatehouse, shown at times. Nearby, newly-discovered and restored Norman house.

BURTON BRADSTOCK, Dorset. Map 5 30/4 8
LONDON 137, Bridport 3, Dorchester 15, Weymouth 16.
Cliffs of interest to geologists.

BURTON-IN-KENDAL, Westm. Map 26 34/5 7
LONDON 242, Carnforth 4, Kendal 11, Lancaster 11.
On Lancs. border, with Morecambe Bay to west.

BURTON JOYCE, Notts. 1,345.
Map 23 43/6 4
E.C. Wed. LONDON 127, Nottingham 6.

BURTON LATIMER, Northants. 4,112.*
Map 17 42/9 7
LONDON 69, Kettering 4, Wellingborough 5.
Church contains wall-paintings. School and Hall, 17th cent.

BURTON-ON-STATHER, Lincs.
Map 29 44/8 1
LONDON 162, Scunthorpe 5.
R. Trent flows to west.

BURTON-UPON-TRENT, Staffs. 49,169.*
Map 22 43/2 2
E.C. Wed. M.D. Thurs. Sat. GOLF. LONDON 118, Ashbourne 19, Ashby-de-la-Zouch 9, Birmingham 29, Coventry 32, Derby 11, Leicester 26, Lichfield 13, Loughborough 21, Nottingham 27, Stafford 26, Stoke-on-Trent 30, Uttoxeter 15.
Famous brewery town. Museum and art gallery.

BURWARTON, Salop. 182. Map 21 32/6 8
LONDON 138, Bridgnorth 10, Ludlow 10.
To north-west, lofty Brown Clee Hill, traversed by shelf road, giving fine views.

BURWASH, Sussex. 2,078. Map 8 51/6 2
E.C. Wed. GOLF. LONDON 49, Cranbrook 12, Tunbridge Wells 13, Uckfield 14.
Attractive village, with old houses. Oldest Sussex iron grave slab in churchyard. Bateman's (N.T.), Kipling's 17th.-cent. former home, open regularly. Fine old Rampyndene House.

BURWELL, Cambs. 2,257. Map 18, 52/5 6
E.C. Wed. LONDON 62, Cambridge 11, Newmarket 5.
Fine Perp. church, with good woodwork.

BURY, Lancs. 58,829.* Map 27 34/8 1
E.C. Tues. M.D. Sat. GOLF. LONDON 190, Accrington 13, Blackburn 15, Bolton 6, Burnley 15, Halifax 23, Huddersfield 27, Leeds 38, Liverpool 35, Manchester 9, Oldham 11, Preston 25, Rochdale 7.
Cotton-manufacturing town.

BURY, Sussex. 539. Map 8 51/0 1
E.C. Wed. LONDON 53, Arundel 5.
On R. Arun. Bury Hill, a fine viewpoint.

BURY ST. EDMUNDS, Suffolk. 20,045.* Map 18 52/8 6
E.C. Thurs. M.D. Wed. Sat. GOLF. LONDON 72, Baldock 47, Bishop's Stortford 44, Bungay 37, Cambridge 28, Chelmsford 43, Colchester 32, Ely 25, Haverhill 19, Ipswich 26, King's Lynn 40, Lowestoft 52, Newmarket 15, Norwich 40, Stowmarket 14, Sudbury 17, Swaffham 30, Thetford 12, Wisbech 46, Yarmouth 57.
Abbey remains include fine 14th-cent. gateway and 13th-cent. Abbot's Bridge. Norman gate-tower, forming bell-tower for Perp. St. James's Church, now Cathedral. St. Mary's Church, Perp., with good roof. Norman Moyses Hall; museum. Numerous 18th-cent. and older houses, including fine Cupola House. Angel Corner (N.T.), dated 1711.

BUSHEY, Herts. 14,801.* Map 10 51/1 9
E.C. Wed. GOLF. LONDON 14, Watford 2.

BUTLEY, Suffolk. Map 19 62/3 5
LONDON 84, Ipswich 15.
Priory remains include 14th-cent. gateway. Partly Norman church, with good screen.

BUTTERMERE, Cumb. 126. Map 31 35/1 1
GOLF. LONDON 297, Cockermouth 10, Keswick 15.
Between Buttermere and Crummockwater Lakes. Sour Milk Ghyll waterfall. Much N.T. property in vicinity. 2½ m. S.E., steep Honister Pass, leading to Borrowdale.

BUTTERTUBS PASS, Yorks. Map 27 34/8 9
Steep and lonely pass, with curious holes, or "buttertubs" by side of road, linking Swaledale with Wensleydale.

BUXTED, Sussex. 1,920. Map 8 51/4 2
E.C. Wed. LONDON 43, Uckfield 3.
16th-cent. "Hog House" at entrance to Buxted Park.

BUXTON, Derby. 19,556.* Map 22 43/0 7
E.C. Wed. M.D. Sat. GOLF. LONDON 157, Ashbourne 21, Birmingham 63, Chester 48, Chesterfield 24, Derby 34, Huddersfield 35, Leeds 50, Macclesfield 12, Manchester 25, Matlock 20, Nottingham 46, Sheffield 28, Stafford 37, Stoke-on-Trent 24, Warrington 35.
Well-known spa at altitude of nearly 1,000 ft. Thermal and chalybeate springs. 17th-cent. St. Anne's Church, and notable 18th-cent. crescent. Dome of Devonshire Hospital widest in world. Good centre for Peak District and Dales.

BWLCH, Brecon. Map 14 32/1 2
LONDON 160, Abergavenny 12, Brecon 8.
Good viewpoint. In vicinity, delightful Llangorse Lake.

BYFIELD, Northants. 870. Map 16 42/5 5
LONDON 72, Banbury 10, Daventry 7.
Fine 14th-cent. church with lofty tower and spire.

BYFLEET, Surrey. 4,819. Map 10 51/0 6
E.C. Wed. GOLF. LONDON 20, Weybridge 3, Woking 5.
Grave of George Smith, founder of Dictionary of National Biography, in churchyard. 17th-cent. manor house.

BYLAND ABBEY, Yorks. Map 28 44/5 7
LONDON 214, Helmsley 7.
Remains of 12th-cent. abbey in lovely setting.

BYTHORN, Hunts. 130. Map 17 52/0 7
LONDON 70, Huntingdon 12, Kettering 14.
Dec. and Perp. church, with good spired tower.

BYWELL, Nthmb. Map 32 45/0 6
LONDON 276, Hexham 9.
On R. Tyne, with two churches; St. Andrew's, with Saxon tower. Castle gatehouse, 15th cent.

CADE STREET, Sussex. Map 8 51/6 2
LONDON 51, Uckfield 9.
Pillar commemorating death of Jack Cade in 1450 rebellion.

CADGWITH, C'wall. 247. Map 2 10/7 1
E.C. Wed. LONDON 280, Helston 11, Lizard Town 4.
Attractive fishing village, with pebble beach and sandy bathing coves.

CADNAM, Hants. 1,500. Map 6 41/2 1
E.C. Wed. LONDON 81, Lyndhurst 4, Ringwood 11, Southampton 9, Winchester 17.
On edge of New Forest, with attractive "Sir John Barleycorn" Inn.

CAERGWRLE, Flints. Map 21 33/3 5
LONDON 181, Wrexham 5.
Ruined 13th-cent. castle (A.M.).

CAERLEON, Mon. 4,711. Map 15, 31/3 9
LONDON (ferry) 140, Newport 3.
Roman remains include famous amphitheatre. Associations with King Arthur and Tennyson.

CAERNARVON, Caern. 9,255.* Map 18 23/4 6
E.C. Thurs. M.D. Sat. GOLF. LONDON 236, Aberystwyth 74, Bangor 9, Barmouth 38, Bettws-y-coed 24, Chester 71, Colwyn Bay 30, Criccieth 17, Dolgelley 41, Harlech 27, Holyhead 29, Liverpool (tunnel) 82, Llandudno 28, Pwllheli 21, Shrewsbury 85.
Walled town and resort, on Menai Strait, with sand at low tide. Imposing, restored 13th-cent. castle (A.M.), birthplace of Edward II, first Prince of Wales. Town Walls, 13th cent. In vicinity, Roman fort of Segontium (N.T.), open regularly.

CAERPHILLY, Glam. 35,194.* Map 13 31/1 8
E.C. Wed. GOLF. LONDON (ferry) 152, Brecon 35, Cardiff 7, Merthyr Tydfil 17, Monmouth 35, Newport 11, Pontypool 16, Pontypridd 7.
Partly restored 13th-cent. castle (A.M.), largest in Wales, viewable regularly.

CAERSWS, Mont. Map 21 32/0 9
LONDON 180, Newtown 6.
Lies in setting of low hills.

CAERWENT, Mon. 1,000. Map 15 31/4 9
E.C. Wed. LONDON (ferry) 130, Chepstow 5.
Roman remains and portions of former town walls.

CAISTER-ON-SEA, Norfolk. 2,500. Map 25 63/5 1
E.C. Wed. LONDON 126, Yarmouth 3.
Small resort, with sandy bathing beach. Interesting remains of 15th-cent. moated castle (A.M.).

CAISTOR, Lincs. 1,490. Map 29 54/1 0
E.C. Wed. LONDON 154, Grimsby 13, Market Rasen 9.
Partly Saxon church. Traces of Roman camp.

CAISTOR ST. EDMUNDS, Norfolk. Map 25 63/2 0
LONDON 109, Norwich 4.
Roman remains. Church, built partly of material from Roman walls.

CALBOURNE, I.O.W. 620. Map 7 40/4 8
LONDON (via Portsmouth), 80, Newport 5, Yarmouth 6.
Church, 12th to 13th cent., with two fine brasses. Old cottages at Winkle Street.

CALCOT, Berks. Map 7 41/6 7
LONDON 41, Reading 3.
Situated on Bath Road.

CALDBECK, Cumb. Map 31 35/3 3
LONDON 294, Carlisle 13.
Grave of John Peel in churchyard.

CALDER BRIDGE Cumb. 373. Map 31 35/0 0
E.C. Thurs. LONDON 301, Whitehaven 10.
In vicinity, ruined 12th-cent. Calder Abbey.

CALDICOT, Mon. 1,500. Map 15 31/4 8
E.C. Wed. LONDON (ferry) 130, Chepstow 5.
Fine, restored 12th-cent. and later castle. Church, Dec. and Perp.

CALDY ISLAND, Pemb. Map 12 21/1 9
See Tenby.

CALLINGTON, C'wall. 1,801. Map 3 20/3 6
E.C. Thurs. M.D. 1st Wed. LONDON 212, Launceston 11, Liskeard 9, Plymouth (ferry) 14, Tavistock 10.
Church, Perp. Prehistoric remains in neighbourhood. In vicinity, viewpoint of Kit Hill, and Holy Well of Dupath.

CALNE, Wilts. 5,552.* Map 6 31/9 7
E.C. Wed. M.D. 1st Mon. LONDON 86, Bath 19, Bristol 28, Chippenham 6, Devizes 9, Marlborough 13, Melksham 9, Reading 48, Swindon 16.
Bacon-curing town. Church, partly Trans.-Norman. 2 m. W., Bowood, fine partly-Adam mansion in park.

CALSHOT, Hants. Map 7 41/4 0
LONDON 91, Southampton 18.
Castle, built by Henry VIII for coast defence.

CALSTOCK, C'wall. 4,430. Map 3 20/4 6
E.C. Thurs. LONDON 209, Liskeard 15, Tavistock 7.
On R. Tamar, with picturesque Morwell Rocks in vicinity. See Cotehele.

CALVERTON, Notts. 1,058. Map 23 43/6 4
E.C. Wed. LONDON 129, Nottingham 7.

CAMBER, Sussex. Map 9 51/9 1
E.C. Tues. LONDON 65, Rye 3.
Bungalow settlement, with beach huts and sands. 3½ m. W., beyond Rye, 16th-cent. Camber Castle.

CAMBERLEY, Surrey. 20,376.* Map 7 41/8 6
E.C. Wed. GOLF. LONDON 29, Aldershot 7, Bagshot 3, Basingstoke 17, Reading 16, Staines 13, Windsor 14.
Noted for Royal Staff College. See Sandhurst (*Surrey*).

CAMBERWELL, London. 179,729.* Map 10 51/3 7
E.C. Thurs.

CAMBORNE, C'wall. 35,829* with Redruth. Map 2 10/6 4
E.C. Tues. M.D. Sat. GOLF. LONDON 266, Falmouth 14, Helston 9, Newquay 20, Penzance 14, Redruth 4, St. Ives 12, Truro 13.
Important tin-mining area. Noted mining school.

CAMBRIDGE, Cambs. Map 17 52/4 5
81,463.*

Address:
Fanum House, 35a Hills Road.
T.N. Cambridge 4295.

(Mileage Chart Town.)
E.C. Thurs. M.D. Mon. Wed. Sat. GOLF. LONDON 51, Baldock 22, Bedford 29, Bishop's Stortford 26, Bury St. Edmunds 28, Chelmsford 41, Colchester 48, Ely 16, Huntingdon 16, Ipswich 54, King's Lynn 45, Leicester 68, Newmarket 13, Northampton 50, Norwich 62, Oxford 80, Peterborough 35, Stamford 44, Thetford 33, Tilbury 64, Ware 30, Wisbech 40.
Famous University City on R. Cam, or Granta. Beautiful old colleges (see below). "The Backs", fine lawns sloping to river behind certain colleges. Great St. Mary's, mainly 15th-cent. University Church. Holy Sepulchre, restored round 12th-cent. Crusader Church. St. Benedict's, with Saxon tower. Old houses, including 12th-cent. "School of Pythagoras". Noted. Hobson's Conduit. "Eagle" Inn, with galleried courtyard. 18th-cent. Senate House; Fitzwilliam Museum; new University Library. College boat-houses. Colleges—*in order of foundation: Peterhouse; Clare, with lovely bridge over river; Pembroke, with chapel by Wren; Gonville and Caius; Trinity Hall; Corpus Christi; King's, founded by Henry VI, with superb 15th-cent. and later chapel, famous for roof and stained glass; Queens', with picturesque timbered Presidents' Lodge; St. Catharine's; Jesus, on site of nunnery; Christ's, where John Milton resided; St. John's, with Bridge of Sighs and three lovely courts; Magdalene, with the Pepysian library; Trinity, also with three courts; Emmanuel, with chapel by Wren; Sidney Sussex; Downing; and Selwyn. Girton and Newnham, modern women's colleges.*

CAMELFORD, C'wall. 2,082. Map 2 20/1 8
E.C. Wed. M.D. Thurs. LONDON 226, Barnstaple 52, Bodmin 14, Bude 19, Exeter 58, Launceston 17, Tintagel 6, Truro 35, Wadebridge 11.
Market Hall, dating from 1790.

CAMPSALL, Yorks. Map 28, 44/5 1
LONDON 167, Doncaster 8.
Church, with fine Trans.-Norm. work.

CANFORD CLIFFS, Dorset. Map 6 40/0 8
LONDON 105, Bournemouth 3.
Faces Poole Bay, to west of Bournemouth.

CANFORD MAGNA, Dorset. 2,990. Map 6 40/0 9
LONDON 102, Bournemouth 8, Poole 6, Wimborne Minster 2.
Canford Manor, now Public School, preserves old kitchens.

CANNINGTON, Som. 944. Map 5 31/2 3
E.C. Thurs. LONDON 145, Bridgwater 4.
Birthplace, in 1584, of John Pym. Church, mainly 15th cent.

CANNOCK, Staffs. 40,927.* Map 22 33/9 1
E.C. Thurs. M.D. Tues. Sat. GOLF. LONDON 123, Birmingham 17, Lichfield 9, Shrewsbury 32, Stafford 10, Walsall 8, Wolverhampton 9.
Mining town on edge of wooded Cannock Chase.

CANONS ASHBY, Northants. Map 16 42/5 5
LONDON 67, Banbury 12, Towcester 9.
Fine 13th-cent. church, and Elizabethan and later manor house.

CANTERBURY, Kent. 27,778.* Map 9 61/1 5
E.C. Thurs. M.D. Mon. Sat. GOLF. LONDON 55, Ashford 14, Brighton 71, Broadstairs 20, Chatham 26, Deal 19, Dover 16, Folkestone 17, Gravesend 34, Hastings 45, Herne Bay 9, Hythe 17, Maidstone 27, Margate 16, Ramsgate 18, Sandwich 13, Sittingbourne 15, Tunbridge Wells 44, Whitstable 7.
On R. Stour, and famous for its historical and ecclesiastical associations. Beautiful 11th- to 15th-cent. cathedral, where Becket was murdered in 1170 (site of Shrine in Trinity Chapel), has great 15th-cent. Bell Harry tower, notable Norman crypt, lovely 12th-cent. choir, old glass, and tombs, including that of Black Prince. Severe bomb damage in city. King's School, with unique Norman exterior staircase. Remains of St. Augustine's Abbey, with gateway, incorporated in College. Foundations of Saxon abbey-church and remains of early St. Pancras Church. St. Martin's Church, perhaps oldest in use in England. Among other churches, St. Mildred's and St. Dunstan's are outstanding. Ancient Eastbridge Hospital, Black Friars and St. John's Hospital. Fine West Gate and Christchurch Gateway. Old Weavers' Houses facing river. Picturesque "Falstaff" Inn. Old-world Mercery Lane. Roman pavement excavated after bomb damage in Butchery Lane. House of Agnes, associated with Dickens's "David Copperfield". Remains of city walls, castle, and fortification of Dane John, near which early locomotive "Invicta" is preserved. Birthplace of Marlowe, and former home of R. H. Barham. Well-known Cricket Week held annually early August. See Harbledown.

CANVEY ISLAND, Essex. 11,255.* Map 9 51/7 8
E.C. Thurs. LONDON 35, Southend-on-Sea 9.
In Thames estuary, linked by bridge to mainland. Bungalow settlements and bathing from shingle beach. See South Benfleet.

CAPEL, Surrey. 2,513 with Beare Green. Map 8 51/1 4
E.C. Wed. LONDON 30, Dorking 6, Horsham 7.
Timbered 15th- to 17th-cent. farms in vicinity.

CAPEL CURIG, Caern. 410. Map 18 23/7 5
E.C. Wed. LONDON 218, Bangor 15, Beddgelert 12, Bettws-y-coed 5, Caernarvon 18.
Climbing centre for Snowdon group, well seen from neighbourhood.

CAPHEATON, Nthmb. 60. Map 33 45/0 8
E.C. Thurs. LONDON 290, Newcastle-upon-Tyne 20.
Associations with Swinburne.

CARBIS BAY, C'wall. 1,700. Map 2 10/5 3
E.C. Thurs. LONDON 276, St. Ives 2.
Resort, with fine sandy bay. See St. Ives.

CAR COLSTON, Notts. Map 23 43/7 4
LONDON 122, Newark 10, Nottingham 12.
Church, noted for fine 14th-cent. chancel.

CARDIFF, Glam. Map 14 31/1 7
243,627.*

Address:
24 Cathedral Road. T.N. Cardiff 30771.
Tel. Add. Carfanum, Cardiff.

(Mileage Chart Town.)
E.C. Wed. M.D. Thurs. Sat. GOLF. LONDON (ferry) 153, (via Gloucester) 159, Abergavenny 31, Aberystwyth 107, Brecon 42, Bridgend 19, Bristol (ferry) 44, Carmarthen 68, Chepstow 28, Gloucester 56, Hereford 54, Merthyr Tydfil 24, Monmouth 36, Neath 37, Newport 12, Pontypridd 12, Swansea 45, Worcester 76.
Bristol Channel port, University and industrial city, with large docks. Norman and later castle, open regularly. National Museum of Wales. Fine tower of rebuilt Perp. St. John's Church. Fragmentary priory remains. Notable modern Civic Centre. See Llandaff.

CARDIGAN, Card. 3,497.* Map 12 22/1 4
E.C. Wed. M.D. Sat. GOLF. LONDON 233, Aberystwyth 38, Brecon 71, Carmarthen 28, Fishguard 18, Haverfordwest 26, Lampeter 30, Milford Haven 33, New Quay 20, Pembroke 37, Tenby 33.
Near mouth of R. Teifi, with slight remains of castle and priory. See Gwbert-on-Sea *and* St. Dogmaels.

CARDINGTON, Beds. 350. Map 17 52/0 4
LONDON 50, Bedford 3.
Formerly noted for building of airships, including the ill-fated R.101.

CARDINGTON, Salop. Map 21 32/5 9
LONDON 149, Church Stretton 5.
Attractive Apedale village. In vicinity, Elizabethan Plaish Hall.

CAREW, Pemb. 720. Map 12 22/0 0
E.C. Wed. LONDON 238, Pembroke 5, Tenby 6.
Fine 13th-cent. and later castle. Church, E.E. and Perp. Ancient cross.

CARHAM, Nthmb. Map 37 36/8 3
LONDON 335, Coldstream 6, Kelso 7.
On R. Tweed. Battle fought here in 1018.

CARHAMPTON, Som. 470. Map 5 31/0 4
LONDON 164, Minehead 4.
Old custom of "Wassailing the apple trees" kept up on Jan. 17. Fine screen in church.

CARISBROOKE, I.O.W. 1,500. Map 7 40/4 8
E.C. Thurs. LONDON (via Portsmouth) 76, Cowes 6, Newport 1, Ryde 8.
Historic 12th-cent. and later castle, once prison of Charles I, with deep well and 16th-cent. water-wheel. Fine 12th- and 15th-cent. priory church.

CARK, Lancs. Map 26 34/3 7
E.C. Thurs. LONDON 260, Grange-over-Sands 4.
16th-cent. Cark Hall. To north, Elizabethan and later Holker Hall, open at times.

CARLETON, Cumb. Map 31 35/4 5
LONDON 293, Carlisle 3.
On R. Petterill and main Penrith road.

CARLISLE, Cumb. Map 31 35/4 5
67,894.*

Address:
Whitehall Chambers, Lowther Street.
T.N. Carlisle 1325.

(Mileage Chart Town.)
E.C. Thurs. M.D. Wed. Sat. LONDON 298, Alston 29, Ambleside 46, Annan 17, Ayr 90, Cockermouth 26, Darlington 73, Dumfries 33, Durham 68, Hawick 43, Hexham 38, Kendal 45, Keswick 30, Lanark 75, Lockerbie 25, Maryport 27, Newcastle-upon-Tyne 57, Penrith 18, Scotch Corner 68, Selkirk 55, Silloth 23.
Famous Border City on R. Eden. Cathedral 12th and 14th cent., with fine E. window and screenwork. 12th-cent. castle, retaining dungeons; partly a barracks and viewable. Old Guildhall; 17th-cent. cross; and Town Hall, dated 1717. Interesting Tullie House Museum. Movable pulpit in 18th-cent. St. Cuthbert's Church. Racecourse.

CARLTON, Notts. 34,248.* Map 23 43/6 4
E.C. Thurs. LONDON 124, Nottingham 3.
Hosiery and lace town.

CARLTON-IN-LINDRICK, Notts. Map 23 43/5 8
LONDON 147, Worksop 3.
Fine early Norman church tower.

CARLYON BAY, C'wall. Map 2 20/0 5
GOLF. LONDON 239, St. Austell 3.
Small resort, with sands, bathing and cliffs.

CARMARTHEN, Carm. 12,121.* Map 12 22/4 2
(Mileage Chart Town.)
E.C. Thurs. M.D. Wed. Sat. GOLF. LONDON 210, Aberystwyth 45, Brecon 48, Builth Wells 50, Cardiff 68, Cardigan 28, Fishguard 45, Haverfordwest 30, Lampeter 23, Llanelly 15, Milford Haven 38, Neath 31, New Quay 32, Pembroke 32, Swansea 26, Tenby 26.
On R. Towy, with remains of Norman castle. St. Peter's Church, E.E. Roman relics in museum.

CARNFORTH, Lancs. 3,388.* Map 26 34/4 7
E.C. Thurs. M.D. Tues. LONDON 238, Kendal 15, Lancaster 7, Morecambe 6, Preston 28.
Iron-foundry town on Morecambe bay.

CARREG CENNEN CASTLE, Carm. Map 13 22/6 1
LONDON 199, Llandilo 4.
Ruined native Welsh stronghold in spectacular hill-top setting.

CARSHALTON, Surrey. 62,804.* Map 10 51/2 6
E.C. Wed. LONDON 11, Croydon 3, Sutton 1.
Residential district. Carshalton House, 18th cent.

CARTER BAR, Nthmb.; Roxburgh. Map 37 36/6 0
LONDON 312, Jedburgh 11, Newcastle-upon-Tyne 47.
English-Scottish border, at height of 1,371 ft. in Cheviots, with views across Border country.

CARTMEL, Lancs. 800. Map 26 34/3 7
E.C. Wed. LONDON 258, Grange-over-Sands 2.

Partly Trans.-Norm. church, noted for tower and carved woodwork. 14th-cent. priory gatehouse (N.T.), accessible. 3 m. S., old Wraysholme Tower.

CASTLE ACRE, Norfolk. 910. Map 24 53/8 1
LONDON 97, Swaffham 4.
On ancient Peddar's Way. Interesting 11th-cent. priory (A.M.) remains, including Tudor gatehouse. Ruined Norman castle (A.M.).

CASTLE ASHBY, Northants. Map 17 42/8 5
LONDON 61, Northampton 8.
Notable 16th- to 18th-cent. mansion in park, open at times.

CASTLE BROMWICH, Warw. 1,074.
Map 16 42/1 8
E.C. Wed. GOLF. LONDON 105, Birmingham 6.
British Industries Fair, engineering and hardware section, held here annually. 16th- and 17th-cent. Castle Bromwich Hall. Birmingham racecourse.

CASTLE BYTHAM, Lincs. Map 23 43/9 1
LONDON 96, Stamford 9.
Earthworks of former castle. Restored Norm. to E.E. church.

CASTLE CARY, Som. 1,644. Map 5 31/6 3
E.C. Thurs. LONDON 116, Bruton 4, Shepton Mallet 8, Wincanton 6, Yeovil 13.
In delightful setting, with foundations of Norman castle. Old lock-up.

CASTLE COMBE, Wilts. 363. Map 15 31/8 7
LONDON 98, Bath 12, Chippenham 6.
Very picturesque stone-built village, with old market cross and Perp. church tower.

CASTLE DONINGTON, Leics. 2,680.
Map 23 43/4 2
LONDON 116, Ashby-de-la-Zouch 9, Derby 9, Leicester 20, Loughborough 9, Nottingham 13.
Church, mainly E.E. Late 18th-cent. Donington Park, noted formerly for motor racing.

CASTLE EDEN, Dur. Map 33 45/4 3
E.C. Wed. LONDON 253, Durham 11, West Hartlepool 7.
Fine 18th-cent. mansion of Castle Eden. Wooded "dene", or valley.

CASTLEFORD, Yorks. 43,116.* Map 28 44/4 2
E.C. Wed. M.D. Sat. LONDON 178, Leeds 10, Pontefract 3, Wakefield 8, Wetherby 15.
Manufacturing town on R. Aire.

CASTLE GRESLEY, Derby. 1,613.
Map 22 43/2 1
E.C. Wed. LONDON 114, Burton-upon-Trent 4.

CASTLE HEDINGHAM, Essex. 880.
Map 18 52/7 3
E.C. Thurs. LONDON 49, Halstead 4.
Village of old houses and fine Norm. to 14th-cent. church, noted for screen. Splendid Norman castle keep, viewable at times.

CASTLE HOWARD, Yorks. Map 28 44/7 6
LONDON 208, Malton 6, York 14.
Great 18th-cent. mansion by Vanbrugh, in large park, shown in summer.

CASTLE RISING, Norfolk. 280.
Map 24 53/6 2
LONDON 100, King's Lynn 5.
Fine Norman castle keep (A.M.) and much-restored Norman church. 17th-cent. Trinity Hospital.

CASTLESIDE, Dur. 1,313. Map 32 45/0 4
E.C. Wed. LONDON 264, Durham 14, Hexham 16.

CASTLETON, Derby. 620. Map 22 43/1 8
E.C. Wed. LONDON 163, Buxton 11, Chapel-en-le-Frith 7, Sheffield 17.
Norman Peveril, or Peak Castle, associated with Sir Walter Scott. Picturesque "Garland Day" ceremony on May 29. Interesting Norman and later church. Notable caves in vicinity include Peak Cavern, Speedwell Mine, Blue John Mine and Treak Cliff Cavern. Douglas Museum. Rugged Winnats Pass. 1½ m. W., Mam Tor (N.T.), the "shivering" mountain.

CASTLETOWN, I.O.M. 1,749.*
Map 30 24/2 6
E.C. Thurs. M.D. Sat. Douglas 10, Peel 12, Port Erin 5.
On Castletown Bay and R. Silverburn. Old Manx capital. 14th-cent. Castle Rushen.

CASTOR, Northants. 550. Map 23 52/1 9
LONDON 83, Peterborough 5.
On R. Nene. Roman pottery once made here. Magnificent Norman church tower.

CASWELL BAY, Glam. Map 13 21/5 8
E.C. Thurs. M.D. Sat. LONDON 197, Swansea 7.
Resort in bay, with bathing from sand. Numerous caves.

CAT AND FIDDLE, Ches. Map 22 43/0 7
LONDON 162, Buxton 5, Macclesfield 7.
Noted moorland inn, at height of 1,690 ft.

CATERHAM, Surrey. 31,290.* Map 11 51/3 5
E.C. Wed. LONDON 17, Croydon 8, Godstone 3.
Residential neighbourhood in Surrey hills.

CATON, Lancs. 1,209. Map 26 34/5 6
LONDON 236, Lancaster 5.
On R. Lune, near famous "Crook of Lune", painted by Turner.

CATSFIELD, Sussex. 735. Map 9 51/7 1
E.C. Wed. LONDON 59, Battle 3.
Church has early 12th-cent. nave.

CATTERICK, Yorks. 849. Map 28 44/2 9
E.C. Wed. GOLF. LONDON 226, Boroughbridge 22, Richmond 5, Ripon 20, Scotch Corner 5.
Military training centre. Racecourse at Catterick Bridge.

CATTISTOCK, Dorset. Map 5 30/5 9
LONDON 132, Dorchester 10.
Church, formerly famous for its carillon of bells, cast in Louvain. In vicinity, old manor house of Chantmarle.

CAVENDISH, Suffolk. 720. Map 18 52/8 4
E.C. Wed. LONDON 60, Haverhill 11, Sudbury 7.
Attractive Stour valley village, with Perp. church.

CAVERSHAM, Berks. Map 16 41/7 7
E.C. Wed. LONDON 38, Reading 1.
On R. Thames and linked by bridge to Reading.

CAVERSWALL, Staffs. Map 22 33/ 9 4
LONDON 143, Stoke-on-Trent, 6.
Castle, fine Jacobean structure in dry moat, now convent. Sculpture by Chantrey in church.

CAWOOD, Yorks. 930. Map 28 44/5 3
LONDON 185, Selby 5, York 10.
On R. Ouse. Gatehouse (A.M.) of former palace, where Cardinal Wolsey was arrested in 1530.

CAWSAND, C'wall. Map 3 20/4 4
E.C. Thurs. LONDON 221, Plymouth (ferry) 11.
Fishing village, with sands and bathing.

CAWSTON, Norfolk. 950. Map 25 63/1 2
LONDON 117, Aylsham 4, Dereham 13, Norwich 12.
Perp. church, with notable roof.

CAXTON GIBBET, Cambs. Map 18 52/2 6
LONDON 52, Cambridge 10.
On Old North Road, with old gibbet.

CAYTHORPE, Lincs. 723. Map 23 43/9 4
E.C. Wed. LONDON 117, Grantham 9, Lincoln 15.
Church, Dec., with fine restored spire.

CEMAES BAY, Anglesey. 900. Map 20 23/3 9
E.C. Wed. LONDON 257, Amlwch 5, Holyhead 16.
Small resort, with sandy bathing beach, and good coast scenery.

CENARTH, Carm. 570. Map 12 22/2 4
LONDON 226, Cardigan 8. Newcastle Emlyn 3.
Picturesque falls on R. Teifi.

CERNE ABBAS, Dorset. 448. Map 5 31/6 0
E.C. Thurs. LONDON 125, Dorchester 8.
Fine 15th-cent. abbey gatehouse and guest-house. Old houses, including 17th-cent. Abbey House. 15th-cent. tithe barn. Church, mainly Perp. Famous "Cerne Giant" (N.T.) carved in chalk hillside.

CERRIG-Y-DRUDION, Denb. 931.
Map 20 23/9 4
E.C. Wed. M.D. 3rd Mon. LONDON 200, Bala 11, Bettws-y-Coed 13, Corwen 10, Ruthin 14.
On Holyhead road, with lonely Alwen Reservoir to north.

CHADDESDEN, Derby. Map 22 43/3 3
E.C. Fri. M.D. Wed. LONDON 125, Derby 3.

CHADDESLEY CORBETT, Worcs. 1,370.
Map 15 32/8 7
LONDON 116, Bromsgrove 5, Kidderminster 5.
Picturesque village, with half-timbered houses and old "Talbot" Inn. Fine 12th-cent. font in St. Cassian's Church. See **Harvington Hall.**

CHADWELL HEATH, Essex. Map 11 51/4 8
E.C. Thurs. LONDON 10, Romford 2.

CHAGFORD, Devon. 1,584. Map 3 20/7 8
E.C. Wed. LONDON 186, Exeter 18, Moreton Hampstead 5, Okehampton 11.
Attractive touring centre for northern Dartmoor. Prehistoric remains in neighbourhood.

CHAILEY, Sussex. 1,750. Map 8 51/3 1
E.C. Wed. LONDON 44, Lewes 7.
Old windmill. Heritage Craft Schools on Chailey Common.

CHALDON, Surrey. Map 11 51/3 5
LONDON 19, Croydon 10, Redhill 5.
Remarkable wall-paintings and bell, both 12th cent., in church.

CHALE, I.O.W. 520. Map 7 40/4 7
LONDON (via Portsmouth) 83, Freshwater 11, Newport 9, Ventnor 7.
Sand and shingle beach. 15th-cent. church tower. Picturesque Blackgang Chine in vicinity.

CHALFIELD, GREAT, Wilts. Map 6 31/8 6
LONDON 98, Melksham 4.
Beautiful 15th-cent. moated manor house (N.T.), open at times.

CHALFONT ST. GILES, Bucks. 2,882.
Map 10 41/9 9
LONDON 24, Amersham 4, Beaconsfield 5, Rickmansworth 6.
Church, Dec. and Perp. Half-timbered Milton's Cottage, open regularly.

CHALFONT ST. PETER, Bucks. 8,500.
Map 10 51/0 9
E.C. Thurs. LONDON 21, Amersham 5, Beaconsfield 5, Rickmansworth 5, Uxbridge 6.
Old brasses in church. Curious 50-ft. high milestone obelisk in vicinity.

CHALFORD, Glos. 2,740. Map 15 32/8 0
E.C. Thurs. LONDON 97, Cirencester 9, Stroud 4.
Picturesquely-situated above R. Frome, with Golden Valley in vicinity.

CHALGROVE, Oxon. Map 16 41/6 9
LONDON 48, Oxford 11, Wallingford 7.
Hampden monument commemorates his death in Civil War skirmish of 1643. See **Thame.**

CHALLACOMBE, Devon. 181. Map 4 21/6 4
E.C. Wed. LONDON 188, Barnstaple 13.
On Exmoor heights, with Pinkery Pond in vicinity on lonely moors of The Chains.

CHANCTONBURY RING, Sussex.
Map 8 51/1 1
See **Wiston.**

CHANDLER'S FORD, Hants. 3,148.
Map 7 41/4 2
E.C. Wed. LONDON 70, Eastleigh 2, Lyndhurst 13, Southampton 6, Winchester 7.
Hiltingbury Common to north.

CHANNEL ISLANDS.

Address:

Esplanade Chambers, 5 Esplanade, St. Helier, Jersey. T.N. Jersey Central 544 and 2464.

A.A. Port Office, Guernsey. The White Rock, St. Peter Port, Guernsey. T.N. 2984.

Situated about 80 m. S. of England and 10 m. W. of France. Large islands of Jersey and Guernsey, and smaller islands of Alderney, Sark and Herm. Sandy beaches and coves, and fine coast scenery in many places. Large-scale vegetable growing under glass. Well-known breeds of cattle. Steamer services from Southampton and Weymouth. Air services from London and Southampton.

CHAPEL-EN-LE-FRITH, Derby. 5,662.
Map 22 43/0 8
E.C. Wed. M.D. 1st and 3rd Thurs. GOLF. LONDON 163, Buxton 6, Chesterfield 25, Glossop 9, Huddersfield 29, Macclesfield 12, Manchester 21, Matlock 26, Sheffield 24, Stockport 15.
17th-cent. cross in Market Place.

CHAPEL-LE-DALE, Yorks. Map 27 34/7 7
LONDON 242, Settle 14.
Weathercote Cave, deep chasm, with waterfalls in vicinity.

CHAPEL ST. LEONARDS, Lincs. 549.
Map 24 53/5 7
E.C. Tues. LONDON 143, Skegness 7.
Among sand-dunes, with sand and pebble bathing beach.

CHAPELTOWN, Yorks. Map 22 43/3 9
LONDON 164, Barnsley 8, Rotherham 6, Sheffield 6.

CHARD, Som. 5,218.* Map 5 31/3 0
E.C. Wed. M.D. alt. Thurs. LONDON 141, Axminster 7, Bath 50, Crewkerne 8, Dorchester 30, Exeter 30, Honiton 13, Ilchester 17, Lyme Regis 12, Salisbury 59, Seaton 14, Taunton 16, Yeovil 17.
Manor House, associated with Judge Jeffreys' Bloody Assize. Old "Chough" Inn. Grammar School, dated 1583. Church, mainly Perp. Plaque on house recalling John Stringfellow, 19th-cent. "inventor of aeroplane".

CHARING, Kent. 1,442. Map 9 51/9 4
E.C. Wed. LONDON 47, Ashford 6, Canterbury 15, Cranbrook 16, Maidstone 13.
14th-cent. remains of Archiepiscopal Palace. Church, with good Perp. tower.

CHARLBURY, Oxon. 1,271. Map 16 42/3 1
E.C. Thurs. M.D. 1st Mon. LONDON 69, Chipping Norton 6, Oxford 15.
On R. Evenlode. In vicinity, Wychwood Forest, and 18th-cent. houses of Ditchley Park and Cornbury Park.

CHARLECOTE, Warw. 190. Map 16, 42 2 5
LONDON 88, Stratford-on-Avon 5, Warwick 6.
Restored Elizabethan Charlecote Park (N.T.), with fine gatehouse and Shakespearian associations; shown in summer.

CHARLTON, London. Map 11 51/4 7
E.C. Thurs.
Splendid 17th-cent. Charlton House, now museum and library. 17th-cent. brick church tower.

CHARLTON, Wilts. 370. Map 15 31/9 8
LONDON 93, Malmesbury 2.
Attractive village, with modernized Jacobean Charlton Park, now school.

CHARLTON KINGS, Glos. 5,836.* Map 15 32/9 2
E.C. Wed. M.D. Thurs. LONDON 95, Cheltenham Spa 1.
Church has Perp. tower and fine rose window.

CHARLTON-ON-OTMOOR, Oxon. Map 16 42/5 1
LONDON 58, Oxford 10, Bicester 7.
On Otmoor levels, with fine 16th-cent. screen and loft in church.

CHARLWOOD, Surrey. 2,962 Map 8 51/2 4
E.C. Wed. LONDON 28, Crawley 4, Reigate 7.
On R. Mole. 11th- to 15th-cent. church, with good screens and wall-paintings.

CHARMINSTER, Dorset. 1,870. Map 5 30/6 9
LONDON 125, Dorchester 2.
12th- to 16th-cent. church. Wolfeton House, Tudor and later, shown at times.

CHARMOUTH, Dorset. 719. Map 5 30/3 9
E.C. Thurs. GOLF. LONDON 144, Lyme Regis 3.
Small resort, with sand and shingle beach. Associations with Charles II and Jane Austen.

CHARNWOOD FOREST, Leics. Map 23 43/4 1
Wooded upland stretch, with rock outcrops near viewpoint of 912 ft. high Bardon Hill, and including picturesque Bradgate Park on eastern fringe.

CHARTHAM, Kent. Map 9 61/1 5
LONDON 54, Canterbury 4.
14th-cent. church, with fine brass and notable Kentish tracery.

CHARTLEY, Staffs. Map 22 43/0 2
LONDON 131, Stafford 8.
Remains of 13th-cent. castle.

CHASTLETON, Oxon. Map 16 42/2 2
LONDON 79, Chipping Norton 5, Stow-on-the-Wold 6.
Grand early Jacobean Chastleton House, shown regularly. Old dovecote.

CHATHAM, Kent. 46,940.* Map 9 51/7 6
E.C. Wed. GOLF. LONDON 30, Canterbury 26, Dartford 15, Dover 41, Gravesend 8, Guildford 59, Herne Bay 30, Maidstone 8, Margate 42, Sheerness 18, Sittingbourne 10, Tunbridge Wells 26, Westerham 27.
On Medway estuary, with large naval dockyard. 11th-cent. chapel in St. Bartholomew's Hospital. 18th-cent. houses and dockyard buildings.

CHATSWORTH, Derby. 50 Map 22 43/2 7
LONDON 149, Bakewell 4, Matlock 8.
On R. Derwent. Palatial, mainly 17th-cent. Chatsworth House, shown at times, in fine park, traversed by public road.

CHATTERIS, Cambs. 5,090. Map 18 52/3 8
E.C. Wed. M.D. Fri. LONDON 72, Cambridge 23, Ely 12, Huntingdon 15, King's Lynn 33, March 9, Peterborough 23, Wisbech 19.
Small Fenland town.

CHAWTON, Hants. 300. Map 7 41/7 3
E.C. Wed. LONDON 49, Alton 1, Basingstoke 12, Farnham 11, Guildford 21, Winchester 17.
Jane Austen's old home, now museum, shown regularly. Restored Elizabethan Chawton House.

CHEADLE, Ches. 31,508.* Map 22 33/8 8
E.C. Wed. M.D. Fri. GOLF. LONDON 176, Altrincham 6, Manchester 7, Stockport 3.
Restored, 17th-cent. half-timbered Moseley Hall.

CHEADLE, Staffs. 11,367. Map 22 43/0 4
E.C. Wed. M.D. Fri. LONDON 141, Ashbourne 13, Leek 11, Stoke-on-Trent 10, Uttoxeter 9.
Tudor Houses in High St. Weaver Hills in vicinity.

CHEADLE HULME, Ches. 8,591. Map 22 33/8 8
E.C. Wed. LONDON 175, Manchester 9, Stockport 4.
See Bramhall.

CHEAM, Surrey. 80,664* with Sutton. Map 10 51/2 6
E.C. Wed. LONDON 12, Sutton 1.
Residential district.

CHECKLEY, Staffs. 2,230. Map 22, 43/0 3
LONDON 137, Stoke-on-Trent 11, Uttoxeter 5.
On R. Tean, with fine partly Dec. church.

CHEDDAR, Som. 2,154 Map 5 31/4 5
E.C. Wed. Thurs. M.D. Wed. LONDON 129, Bath 24, Bridgwater 19, Bristol 20, Burnham-on-Sea 13, Clevedon 16, Glastonbury 13, Taunton 30, Wells 8, Weston-super-Mare 13.
Mendip village, at foot of remarkable steep and winding gorge (part N.T.). Stalactites in well-known Cox's and Gough's Caves. Market Cross (A.M.) and Perp. church. Noted for Cheddar cheeses, also made elsewhere.

CHEDDLETON, Staffs. 4,140. Map 22 33/9 5
E.C. Wed. LONDON 146, Leek 3.
In Churnet valley.

CHEDWORTH, Glos. 620. May 16, 42/0 1
LONDON 87. Cirencester 8.
Cotswold village, with Norm. to Perp. church. In vicinity, notable Roman villa (N.T.), showing tessellated pavements, accessible regularly.

CHELLASTON, Derby. 1,750. Map 22 43/3 ?
E.C. Wed. LONDON 119, Derby 4.
Noted for former alabaster quarries.

CHELMORTON, Derby. 342. Map 22 43/1 7
LONDON 154, Buxton 5.
Restored 14th-cent. church, with stone screen.

CHELMSFORD, Essex. Map 18 52/7 0
37,888.*

Address:
Fanum House, 198 New London Road.
T.N. Chelmsford 3186.

E.C. Wed. M.D. Fri. GOLF. LONDON 29, Bedford 56, Bishop's Stortford 19, Brentwood 11, Bury St. Edmunds 43, Cambridge 41, Canterbury (ferry) 58, Colchester 22, Epping 18, Hertford 29, Ipswich 40, Maidstone (ferry) 40, Maldon 10, Northampton 77, Romford 17, Southend-on-Sea 20, Sudbury 26, Tilbury 25.
Cathedral, created 1908, retaining Perp. tower and S. porch. Grammar School, refounded 1551. Shire Hall, dated 1791.

CHELSEA, London. 50,912.* Map 10 51/2 7
E.C. Thurs.
Georgian houses, notably in Cheyne Row and Cheyne Walk. Artists' neighbourhood.

CHELSWORTH, Suffolk. Map 19 52/9 4
LONDON 64, Stowmarket 10, Sudbury 7.
Picturesque old timbered houses.

CHELTENHAM SPA, Glos. 62,823.* Map 15 32/9 2
E.C. Wed. Sat. M.D. Thurs. LONDON 96, Aylesbury 64, Banbury 40, Bath 43, Birmingham 46, Bristol 44, Broadway 16, Cardiff 65, Cirencester 16, Evesham 16, Gloucester 9, Great Malvern 23, Hereford 37, Northampton 64, Oxford 42, Ross 25, Salisbury 70, Stow-on-the-Wold 18, Shrewsbury 73, Stratford-on-Avon 31,

Stroud 14, Swindon 32, Tewkesbury 9, Warwick 39, Winchester 78, Worcester 25.
Mineral springs discovered in 18th-cent. Pump Room, with medicinal baths. Fine Regency houses. Well-known schools in town. St. Mary's Church, Dec. and Perp., with fine rose window. Convenient centre for Cotswolds. Steeplechase course at Prestbury Park. 2 m. S., curious Devil's Chimney on Leckhampton Hill, good viewpoint.

CHENIES, Bucks. 370. Map 10 51/0 9
LONDON 23, Rickmansworth 5.
Attractive Chiltern village on R. Chess. Notable 16th-cent. Bedford chapel in church. Restored 16th-cent. manor house.

CHEPSTOW, Mon. 5,285.* Map 15 31/5 9
E.C. Wed. M.D. alt. Tues. GOLF. LONDON (ferry) 125, (via Gloucester) 131, Abergavenny 25, Brecon 45, Bristol (ferry) 16, Cardiff 28, Chippenham (ferry) 33, Gloucester 28, Hereford 34, Monmouth 16, Newport 16, Pontypool 21, Ross 25, Worcester 54.
On R. Wye. Norman and later church, once priory. Remains of walls, including W. gate (A.M.). Impressive, ruined Norman castle. Racecourse.

CHEQUERS, Bucks. Map 17 42/8 0
LONDON 37, Aylesbury 6, Wendover 3.
Restored 16th-cent. mansion in Chilterns, donated in 1917 to nation as country home for Prime Minister of the day.

CHERHILL, Wilts. 320. Map 6 41/0 7
LONDON 84, Calne 3, Marlborough 10.
Old cottages and tithe barn. White Horse cut in downs dates from 1780.

CHERITON, Hants. 570. Map 7 41/5 2
E.C. Wed. LONDON 61, Alresford 3, Winchester 8.
Cheriton Down, scene of Civil War fight in 1644. In vicinity, Tichborne Park, noted for annual dole-giving ceremony.

CHERTSEY, Surrey. 31,029.* Map 10 51/0 6
E.C. Wed. M.D. Sat. LONDON 20, Staines 3.
18th-cent. bridge spans R. Thames. Scanty remains of old abbey.

CHESHAM, Bucks. 11,428.* Map 10 42/9 0
E.C. Thurs. GOLF. LONDON 28, Amersham 4, Aylesbury 13, Berkhamsted 5, Rickmansworth 9.
On R. Chess. Church, E.E. and Dec.

CHESHUNT, Herts. 23,016.* Map 11 52/3 0
E.C. Thurs. LONDON 13, Enfield 5, Hoddesdon 5.
In vicinity, Theobald's Park, where Wren's Temple Bar, dated 1672, is preserved.

CHESIL BANK, Dorset. Map 5
Remarkable 17-mile long graduated pebble ridge, separated from mainland by East and West Fleet channel. Bathing dangerous.

CHESSINGTON, Surrey. 700. Map 10 51/1 6
E.C. Wed. LONDON 15, Kingston-upon-Thames 5, Leatherhead 5.
Burnt Stub Zoological Gardens, open regularly.

CHESTER, Ches. 48,229.* Map 21 33/4 6
E.C. Wed. M.D. Tues. Sat. GOLF. LONDON 180, Aberystwyth 88, Altrincham 30, Bala 40, Bettws-y-coed 48, Birkenhead 16, Birmingham 73, Buxton 48, Colwyn Bay 41, Crewe 24, Dolgelley 58, Doncaster 87, Gloucester 110, Holyhead 86, Hoylake 20, Lichfield 64, Liverpool (tunnel) 18, Llandudno 47, Llangollen 23, Macclesfield 36, Manchester 38, Newtown 57, Northwich 18, Preston (tunnel) 49, Rhyl 30, Ruthin 22, St. Asaph 28, Sheffield 72, Shrewsbury 40, Stafford 49, Stoke-on-Trent 37, Warrington 20, Whitchurch 20, Worcester 84, Wrexham 12.
On R. Dee. Former Roman city. Two miles of well-preserved walls (A.M.), with towers and gates. Mainly 14th-cent. cathedral, with extensive monastic remains, and noted for carved woodwork, Lady Chapel, Chapter House, and Reader's pulpit in refectory. Norman St. John's Church, partly ruinous. Unique "Rows", shops raised above street level. Old half-timbered houses and inns include God's Providence House, Bishop Lloyd's Palace, Stanley Palace, Lech House, also "Falcon", "King Edgar" and "Bear and Billet" Inns. Dee Bridge dated from 1282. Castle, 19th cent., used by army. Roman remains in Grosvenor Museum. Race course on Roodee. See Eaton Hall.

CHESTERFIELD, Derby. 68,450.* Map 22 43/3 7
E.C. Wed. M.D. Mon. Sat. GOLF. LONDON 148, Birmingham 65, Buxton 24, Derby 26, Doncaster 28, Leeds 44, Lincoln 43, Mansfield 12, Manchester 46, Matlock 10, Newark 30, Nottingham 26, Rotherham 17, Sheffield 12, Stoke-on-Trent 43, Worksop 15.
Coal and iron industrial town. Interesting 14th- and 15th-cent. All Saints' Church, with twisted spire. George Stephenson buried in Trinity Church. Revolution House, Old Whittington, now museum.

CHESTERFORD, GREAT, Essex. 704. Map 18 52/5
E.C. Wed. LONDON 44, Cambridge 11, Saffron Walden 4.

CHESTER-LE-STREET, Dur. 18,539.* Map 33 45/2
E.C. Wed. M.D. Sat. GOLF. LONDON 263, Durham 6, Newcastle-upon-Tyne 9.
Mining town. Effigies in partly E.E. church. In vicinity, early 18th-cent. Lambton Castle. See Lumley Castle.

CHESTERS, Nthmb. Map 32 35/9
See Chollerford.

CHESTFIELD, Kent. Map 9 61/1
LONDON 57, Canterbury 6, Whitstable 3.
Within easy reach of coastline.

CHEVIOT HILLS, Nthmb., Roxburgh. Map 3
Lonely, grassy hills dividing England from Scotland. The Cheviot, 2,676 ft., highest point. Newcastle to Jedburgh road crosses range at Carter Bar (q.v.), notable viewpoint. See Kielder.

CHEW STOKE, Som. 660. Map 5 31/5
LONDON 120, Bristol 8.
Tudor rectory. In vicinity, Chew Magna, with old manor house, and Dec. and Perp. church.

CHEWTON MENDIP, Som. 596. Map 5 31/5
E.C. Wed. LONDON 117, Wells 6.
Church, with fine 15th-cent. tower, preserves rare "frid" stool.

CHICHESTER, Sussex. 19,110.* Map 7 41/8
E.C. Thurs. M.D. Wed. LONDON 62, Aldershot 35, Arundel 11, Bognor Regis 7, Brighton 31, Dorking 41, Guildford 34, Horsham 30, Littlehampton 13, Midhurst 12, Oxford 79, Petersfield 16, Petworth 14, Portsmouth 17, Reading 53, Salisbury 53, Southampton 31, Winchester 35, Worthing 21.
Cathedral, Norman and later, with detached bell-tower, has monuments of interest. Fine chapel in Bishop's Palace. Remains of Grey friars monastery in Priory Park. Stretches of former town walls. Wealth of Georgian houses and two earlier ascribed to Wren. St. Olave's Church on Roman foundations. Interesting 13th-cent. St. Mary's Hospital. Market Cross 16th cent. Yachting in Chichester Harbour.

CHICKERELL, Dorset. 1,200. Map 5 30/6
LONDON 131, Dorchester 8, Weymouth 3.

CHIDDINGFOLD, Surrey. 2,130. Map 7 41/9
E.C. Wed. LONDON 39, Guildford 11, Petworth 10.

Old houses, including picturesque, partly 14th-cent. "Crown" Inn.

CHIDDINGSTONE, Kent. 1,061. Map 8 51/5 4
LONDON 29, Tonbridge 8, Westerham 8.
Village of attractive half-timbered houses (N.T.). "Chiding Stone", in park of modern castle. Church, with good Perp. tower and S. porch dated 1626.

CHIDEOCK, Dorset. 550. Map 5 30/4 9
LONDON 140, Bridport 3, Lyme Regis 7.
To south-west, Golden Cap, 619 ft., fine coastal viewpoint.

CHIGNAL SMEALEY, Essex. Map 18 52/6 1
LONDON 34, Chelmsford 5.
Remarkable Tudor church built of brick.

CHIGWELL, Essex. 51,775.* Map 11 51/4 9
E.C. Thurs. GOLF. LONDON 11, Woodford 4.
Old "King's Head" Inn, original of "Maypole" in Dickens's "Barnaby Rudge".

CHILDREY, Berks. 490. Map 16 41/3 8
LONDON 63, Wantage 3.
Monuments and lead font in Dec. and Perp. church. Manor House, 15th cent.

CHILHAM, Kent. 1,230. Map 9 61/0 5
E.C. Thurs. LONDON 56, Canterbury 6.
Attractive village of old houses. Interesting 15th-cent. church. Chilham Castle, 17th cent., open at times, in fine park overlooking Stour Valley and preserving restored Norman keep.

CHILLINGHAM, Nthmb. 110. Map 33 46/0 2
LONDON 317, Wooler 7.
Norm. and Dec. church preserves magnificent tomb. Castle, 14th cent. and later, with Toad Stone. Park noted for pure white cattle.

CHILTERN HILLS, Beds.; Bucks.; Herts.; Oxon. Maps 16 and 17
Chalk hills, wooded in west, bare in east around Ivinghoe, extending in arc from Thames valley near Goring to neighbourhood of Hitchin. Coombe Hill, near Wendover, attains 852 ft.

CHILTON, Bucks. Map 16 42/6 1
LONDON 49, Thame 4.
Pretty village and viewpoint. 18th-cent. hall, and fine E.E. to Perp. church.

CHILTON CANDOVER, Hants. Map 7 41/5 4
LONDON 54, Alresford 7, Basingstoke 9.
Norman crypt excavated from old church.

CHILTON FOLIAT, Wilts. 380. Map 6 41/3 7
LONDON 65, Hungerford 2.
Attractive village on R. Kennet.

CHILVERS COTON, Warw. Map 22 42/3 9
LONDON 95, Nuneaton 1.
Church has associations with George Eliot. See Nuneaton.

CHILWELL, Notts. 2,716. Map 23 43/5 3
E.C. Thurs. LONDON 122, Nottingham 5.

CHILWORTH, Surrey. 566. Map 8 51/0 4
E.C. Wed. LONDON 31, Guildford 4.
Blackheath Common (N.T.), to south. See Albury.

CHINGFORD, Essex. 48,330.* Map 11 51/3 9
E.C. Thurs. GOLF. LONDON 10, Enfield 4, Woodford 2.
On edge of Epping Forest. 2½ m. NE., old timbered Queen Elizabeth's Hunting Lodge.

CHINNOR, Oxon. Map 16 42/7 0
E.C. Wed. LONDON 39, Princes Risborough 5, Thame 5.
Lies under Chiltern escarpment, with good Dec. church. 1 m. E., Bledlow Cross on Bledlow Ridge.

CHIPPENHAM, Wilts. 11,850.* Map 6 31/9 7
E.C. Wed. M.D. Fri. GOLF. LONDON 92, Bath 13, Bristol 22, Chepstow (ferry) 33, Cirencester 22, Devizes 11, Frome 21, Gloucester 34, Malmesbury 10, Marlborough 19, Oxford 49, Reading 54, Salisbury 35, Swindon 20, Warminster 20.
On R. Avon, with some old houses. Town Hall, 15th cent. Maud Heath's Causeway, built 1434, lies partly along Swindon road.

CHIPPERFIELD, Herts. Map 10 52/0 0
E.C. Wed. LONDON 22, Watford 7.
Chipperfield Common in vicinity.

CHIPPING CAMPDEN, Glos. 1,645. Map 16 42/1 3
E.C. Thurs. M.D. last Wed. LONDON 89, Broadway 5, Evesham 9, Stratford-on-Avon, 12.
Beautiful Cotswold town of old houses, including Grevel's House, 14th cent. Remains of Campden House, burnt in 1645. 17th-cent. Market Hall (N.T.). Picturesque gabled almshouses. Fine 15th-cent. "wool" church, noted for tower, brasses and set of 15th-cent. frontals. Dover's Hill (N.T.) in vicinity, once famous for "Cotswold Games".

CHIPPING NORTON, Oxon. 3,879.* Map 16 42/3 2
E.C. Thurs. GOLF. LONDON 74, Aylesbury 35, Banbury 13, Bicester 19, Birmingham 46, Buckingham 27, Cheltenham Spa 27, Cirencester 28, Evesham 22, Gloucester 35, Northampton 38, Oxford 20, Stratford-on-Avon 22, Swindon 31, Tewkesbury 30, Warwick 27, Worcester 37.
Cotswold town, with 17th-cent. almshouses, and good, mainly Dec., church. See Chastleton *and* Great Rollright.

CHIPPING ONGAR, Essex. Map 11 52/5 0
See Ongar.

CHIPPING SODBURY, Glos. 973. Map 15 31/7 8
E.C. Thurs. M.D. alt. Tues. LONDON 107, Bath 15, Bristol 12, Chepstow (ferry) 18, Chippenham 15, Malmesbury 16, Wotton-under-Edge 8.
Chipping Sodbury and nearby Old Sodbury to be re-named Sodbury. Former has E.E. to Perp. church. In vicinity, 15th-cent. Little Sodbury Manor, associated with William Tyndale. Horton Court (N.T.), with rare Norman hall, open regularly.

CHIPPING WARDEN, Northants. 300. Map 16 42/4 4
LONDON 73, Banbury 7, Daventry 11, Towcester 15.
Attractive village. 15th-cent. church tower, looking towards 18th-cent. Edgcote Park, associated with Charles Stuart and battle of Edgehill in 1642.

CHIPSTEAD, Surrey. 1,513. Map 10 51/2 5
E.C. Wed. GOLF. LONDON 16, Croydon 7, Redhill 5.
Has 12th- to 15th-cent. church.

CHIRBURY, Salop. 956. Map 21 32/2 9
LONDON 166, Montgomery 3.
In vicinity, half-timbered Marrington Hall, with curious sundial.

CHIRK, Denbigh. 2,955. Map 21 33/2 3
E.C. Thurs. LONDON 173, Llangollen 7, Oswestry 6, Shrewsbury 22, Wrexham 11.
Chirk Castle, 14th cent. and later, open in summer. Notable aqueduct in vicinity.

CHIRTON, Wilts. Map 6 41/0 5
LONDON 85, Devizes 6.
In Pewsey Vale. Church, with notable Norman work, including font and nave roof.

CHISLEHURST, Kent. 83,837* with Sidcup. Map 11 51/4 7
E.C. Wed. GOLF. LONDON 11, Bromley 2.
Chalk caves in neighbourhood. Camden Place, associated with Napoleon III.

CHISWICK, Middx. 59,354* with Brentford. Map 10 51/2 7
LONDON 5.
Historic, domed 18th-cent. Chiswick House. Chiswick Mall, near R. Thames, with 18th-cent. houses. Walpole House and Hogarth House. Associations with Pope and Thackeray.

CHITTLEHAMPTON, Devon, 778. Map 3 21/6 2
E.C. Wed. LONDON 187, Barnstaple 9, South Molton 5.
Richly-carved, lofty 15th-cent. church tower.

CHIVELSTONE, Devon. Map 3 20/7 3
LONDON 209, Kingsbridge 9.
Church, Perp., with notable painted screen and pulpit.

CHOBHAM, Surrey. 5,100. Map 10 41/9 6
E.C. Wed. LONDON 25, Woking 3.
Attractive village, with restored 12th- to 15th-cent. church. Chobham Common to north.

CHOLDERTON, Wilts. Map 6 41/2 4
LONDON 75, Amesbury 5, Andover 10, Salisbury 11.
Salisbury Plain village.

CHOLLERFORD, Nthmb. 394. Map 32 35/9 7
LONDON 284, Hexham 5.
On R. North Tyne, near Roman Wall, where Chesters Park contains Roman remains and museum. 3 m. N., 13th- to 14th-cent. Haughton Castle.

CHOLLERTON, Nthmb. 1,200. Map 32 35/9 7
LONDON 285, Hexham 7.
Roman altar preserved in restored church.

CHORLEY, Lancs. 32,636.* Map 26 34/5 1
E.C. Wed. M.D. Tues. Sat. GOLF. LONDON 201, Blackburn 10, Bolton 12, Liverpool 27, Manchester 22, Ormskirk 14, Preston 9, Southport 20, Warrington 21, Wigan 8.
Cotton-weaving town. 16th-cent. and later. Astley Hall, open regularly.

CHORLEY WOOD, Herts. 4,432.* Map 10 51/0 9
E.C. Wed. GOLF. LONDON 21, Rickmansworth 2.
Residential district, with common.

CHRISTCHURCH, Hants. 20,506.* Map 6 40/1 9
E.C. Wed. GOLF. LONDON 98, Bournemouth 6, Lymington 12, Lyndhurst 15, Ringwood 9, Salisbury 26, Southampton 24, Winchester 34.
On Avon and Stour estuaries. Fine Norm. to Perp. priory church, with chapels and 14th-cent. reredos. Remains of Castle (A.M.) and of rare Norman house. See **Mudeford.**

CHRISTCHURCH, Mon. 3,245. Map 14 31/3 8
LONDON (ferry) 138, Newport 3.
Interesting E.E. to Perp. church.

CHRIST'S HOSPITAL, Herts.; Sussex. Maps 15 52/3 1 and 8 51/1 2
See **Hertford** *and* **Horsham.**

CHUDLEIGH, Devon. 1,944. Map 3 20/8 7
E.C. Thurs. LONDON 177, Ashburton 10, Bovey Tracey 4, Exeter 10, Honiton 25, Newton Abbot 7, Plymouth 33, Torquay 13.
On R. Teign. Restored, mainly Perp. church. Picturesque scenery near Chudleigh Rock.

CHULMLEIGH, Devon. 1,165. Map 3 21/6 1
E.C. Wed. M.D. Fri. LONDON 184, Barnstaple 18, Exeter 23, Tiverton 19.
Perp. church, with richly-carved screen.

CHURCH, Lancs. 5,199.* Map 27 34/7 2
E.C. Wed. LONDON 204, Accrington 1.
Cotton-manufacturing town.

CHURCHILL, Som. 788. Map 5 31/4 5
E.C. Wed. LONDON 127, Bristol 13.
Perp. church contains monuments. Churchill Court, associated with Marlborough family.

CHURCH STOKE, Mont. 912. Map 21 32/2
E.C. Thurs. LONDON 163, Montgomery 5
Welshpool 10.
Corndon Hill rises to north-east.

CHURCH STRETTON, Salop. 2,580.* Map 21 32/4
E.C. Wed. M.D. Thurs. GOLF. LONDON 153, Bridgnorth 20, Hereford 40, Ludlow 16, Newtown 28, Shrewsbury 13, Welshpool 26, Worcester 46.
Resort in Shropshire Hills, below Long Mynd, with picturesque Carding Mill valley. 12th- to 17th-cent. church.

CHURSTON FERRERS, Devon. Map 3 20/8
E.C. Wed. LONDON 195, Brixham 2.
Lies between Tor Bay and R. Dart.

CHURT, Surrey. 1,700. Map 7 41/8
E.C. Wed. LONDON 41, Hindhead 3.

CHYSAUSTER, C'wall. Map 2 10/4
See **Gulval.**

CILGERRAN, Pemb. 880. Map 12 22/1
E.C. Wed. LONDON 232, Cardigan 4.
Picturesque Norman castle ruins on R. Teifi.

CINDERFORD, Glos. Map 15 32/6
E.C. Thurs. M.D. Sat. LONDON 110, Gloucester 14, Monmouth 12.
Forest of Dean colliery town.

CIRENCESTER, Glos. 11,188.* Map 15 42/0
E.C. Thurs. M.D. 1st Mon. GOLF. LONDON 88, Banbury 40, Bath 34, Bristol 37, Burford 17, Cheltenham Spa 16, Faringdon 19, Gloucester 17, Malmesbury 12, Oxford 30, Reading 53, Salisbury 54, Stow-on-the-Wold 19, Stratford-on-Avon 41, Stroud 12, Swindon 16, Tetbury 11, Warwick 46, Worcester 41.
Cotswold hunting centre, with fine old houses, ancient abbey gateway, and splendid, mainly Perp. church, noted for 16th-cent. three-storeyed porch. Roman finds in Corinium Museum. Cirencester House, 18th cent., shown in summer, in great 3,000-acre park, associated with Alexander Pope. Royal Agricultural College 4 m. SW., off Bath road, Thames Head Bridge, probable source of river. See **Severn Springs.**

CLACTON, GREAT, Essex. Map 19 62/1
LONDON 65, Clacton-on-Sea 1.
Restored, partly Norman church.

CLACTON-ON-SEA, Essex. 24,065.* Map 19 62/1
E.C. Wed. GOLF. LONDON 66, Colchester 15, Harwich 17, Ipswich 26, Walton-on-the-Naze 9.
Popular resort, with shingle and sand bathing beach. To south-west, bungalow resort of Jaywick Sands.

CLAERWEN DAM, Radnor. Map 13 22/9
See **Elan Valley.**

CLANDON, Surrey. Map 10 51/0
See **East Clandon** *and* **West Clandon** (*for* **Clandon Park**).

CLAPHAM, Beds. 850. Map 17 52/0
LONDON 51, Bedford 2.
Church retains Saxon tower.

CLAPHAM, Yorks. 601. Map 27 34/7
E.C. Thurs. LONDON 234, Kendal 24, Settle 7.
Attractive village, with notable caves and potholes in vicinity, including Gaping Ghyll. Ingleborough, 2,373 ft., rises to north.

CLAPTON-IN-GORDANO, Som. Map 5 31/4
LONDON 123, Bristol 7, Clevedon 5.
Church, noted for early 14th-cent. seating and rare E.E. screen, formerly at Clapton Court, ancient nearby manor house.

CLARE, Suffolk. 1,260. Map 18 52/7
E.C. Wed. M.D. Mon. LONDON 57, Haverhill 8.

On R. Stour, with good 13th- to 15th-cent. church, preserving Jacobean gallery pew. Slight remains of castle and priory. Pargetted houses.

CLAVERLEY, Salop. Map 22 32/7 9
LONDON 128, Bridgnorth 6.
Mural paintings in Norm. to Perp. church. In vicinity, fine, moated early Jacobean Ludstone Hall.

CLAY CROSS, Derby. 8,552.* Map 22 43/3 6
E.C. Wed. M.D. Sat. LONDON 144, Chesterfield 5.

CLAYGATE Surrey. Map 10 51/1 6
E.C. Wed. LONDON 15, Kingston-upon-Thames 5.
Residential district.

CLAYPOLE, Lincs. 607. Map 23 43/8 4
E.C. Thurs. LONDON 119, Newark 5.
Restored E.E. to Perp. church, with carved pulpit.

CLAYTON, Sussex. 790. Map 8 51/2 1
LONDON 45, Brighton 7, Lewes 10.
Partly Saxon church, with remains of wall-paintings. Two windmills.

CLAYTON-LE-MOORS, Lancs. 6,741. Map 27 34/7 3
LONDON 204, Accrington 2.
Cotton town.

CLAYTON-LE-WOODS, Lancs. Map 26 34/5 2
E.C. Tues. LONDON 205, Chorley 4, Preston 5.
Lofty moorlands to south-east.

CLEATOR, Cumb. 1,105. Map 31 35/0 1
E.C. Wed. LONDON 307, Whitehaven 5.
Stone circle at Cleator Moor.

CLECKHEATON, Yorks. 12,153. Map 28 44/1 2
E.C. Wed. M.D. Sat. LONDON 189, Bradford 6, Dewsbury 5, Halifax 7, Huddersfield 7, Leeds 10.

CLEE, Lincs. Map 29 54/2 0
E.C. Thurs. LONDON 161, Cleethorpes 1, Grimsby 2.
Church, with Saxon tower.

CLEE ST. MARGARET, Salop. Map 21 32/5 8
LONDON 144, Ludlow 8.
Attractive village below lofty Brown Clee Hill.

CLEETHORPES, Lincs. 29,558.* Map 29 54/3 0
E.C. Thurs. GOLF. LONDON 162, Boston 48, Brigg 23, Doncaster 54, Grimsby 2, Hull (ferry) 23, Lincoln 36, Louth 16, Mablethorpe 28, Market Rasen 20, Skegness 40.
Popular resort, with sandy bathing beach.

CLEEVE ABBEY, Som. Map 5 31/0 4
LONDON 161, Bridgwater 21, Minehead 7.
Interesting remains of 12th-cent. and later abbey, notably refectory.

CLEEVE HILL, Glos. Map 15 32/9 2
E.C. Thurs. GOLF. LONDON 99, Cheltenham Spa 4.
Lofty Cotswold viewpoint of Cleeve Cloud, 1,031 ft. In vicinity, well-known long barrow of Belas Knap (A.M.).

CLEOBURY MORTIMER, Salop. 1,841.* Map 15 32/6 7
E.C. Thurs. M.D. Wed. LONDON 131, Bridgnorth 14, Kidderminster 11, Ludlow 12, Tenbury Wells 8.
"Piers Plowman" memorial window to William Langland in Trans.-Norm. to Dec. church.

CLEVEDON, Som. 9,467.* Map 5 31/4 7
E.C. Wed. GOLF. LONDON 127, Bridgwater 29, Bristol 13, Cheddar 16, Taunton 39, Wells 24, Weston-super-Mare 14.
Severn estuary resort, with shingle beach. Church, associated with Tennyson's "In Memoriam". Clevedon Court, 14th cent. and later, open at times, associated with Thackeray. Birthplace of Hartley Coleridge.

CLEVELAND, Yorks. Map 28
Iron-mining North Riding district extending from Cleveland Hills to coast near Tees estuary.

CLEVELEYS, Lancs. Map 26 34/3 4
See **Thornton Cleveleys.**

CLEY-NEXT-THE-SEA, Norfolk. 616. Map 25 63/0 4
E.C. Thurs. LONDON 124, Holt 5, Sheringham 8, Wells-next-the-Sea 9.
Pebble beach 2 m. across marshes. Good Dec. and Perp. church, with circular windows.

CLIFFORD, Herefs. 660. Map 14 32/2 4
LONDON 149, Hay-on-Wye 2, Hereford 10.
On R. Wye, with remains of 12th-cent. castle.

CLIFFORD CHAMBERS, Warw. Map 16 42/1 5
LONDON 92, Stratford-on-Avon 2.
Half-timbered 15th-cent. rectory and old manor house.

CLIFTON, Bristol. Map 5 31/5 7
E.C. Wed. Sat. GOLF. LONDON 115, Bristol 1.
Avon Gorge spanned by notable Suspension Bridge. Clifton Down and Leigh Woods (N.T.). Clifton College, well-known Public School. Fine Regency terraces. Zoological Gardens.

CLIFTON, Notts. Map 23 43/5 3
LONDON 119, Nottingham 5.
Attractive village on R. Trent. Clifton Grove and 18th-cent. Clifton Hall. Old dovecote. Church, with Clifton monuments.

CLIFTON CAMPVILLE, Staffs. Map 22 43/2 1
LONDON 111, Tamworth 7.
Church, 13th to 14th cent., noted for tower and spire.

CLIFTON HAMPDEN, Oxon. 300. Map 16 41/5 9
LONDON 52, Abingdon 4, Oxford 9.
Attractive Thames-side village, with bathing and boating.

CLIFTONVILLE, Kent. 42,487* with Margate. Map 9 61/3 7
E.C. Thurs. LONDON 73, Margate 1.
Well-known resort with sands and cliffs, adjoining Margate (q.v.).

CLIMPING, Sussex. 370. Map 8 51/0 0
LONDON 61, Arundel 3, Littlehampton 2.
Church, with fine Trans.-Norm. tower. Bathing sands to south.

CLIPSHAM, Rutland. Map 23 43/9 1
LONDON 96, Stamford 9.
Well-known quarries, which provided stone for rebuilt House of Commons. (Now exhausted.)

CLIPSTONE, Notts. 3,000. Map 23 43/6 6
LONDON 139, Mansfield 5, Ollerton 4.
Slight remains of 13th-cent. shooting-lodge. In vicinity, Parliament Oak, associated with King John.

CLITHEROE, Lancs. 12,057.* Map 27 34/7 4
E.C. Wed. M.D. Tues. Sat. GOLF. LONDON 212, Accrington 9, Blackburn 11, Burnley 12, Lancaster 26, Manchester 30, Preston 17, Settle 19, Skipton 19.
Ruined 12th-cent. castle. Pendle Hill to east.

CLIVEDEN, Bucks. Map 15 41/9 8
LONDON 26, Beaconsfield 5, Maidenhead 4, Slough 6.
On R. Thames, in picturesque, wooded reach. Cliveden House (N.T.), modern, with fine gardens, overlooks river; open in summer.

CLOPHILL, Beds. 850. Map 17 52/0 3
LONDON 40, Ampthill 3, Bedford 9, Luton 10.

In vicinity, Chicksands Priory, with medieval remains incorporated in 18th-cent. and later mansion.

CLOUD'S HILL, Dorset. Map 6 30/8 9
LONDON 118, Wareham 7.
Former home (N.T.) of T. E. Lawrence (Lawrence of Arabia); open regularly.

CLOVELLY, Devon. 528. Map 4 21/3 2
E.C. Tues. Wed. LONDON 214, Barnstaple 20, Bideford 11, Bude 17.
Picturesque cliff village, with narrow, stepped street leading steeply to tiny quay and pebble beach. Car park above village. Clovelly Court, and wooded Hobby Drive, with views.

CLOWNE, Derby. 5,920. Map 23 43/4 7
E.C. Wed. M.D. Fri. LONDON 146, Mansfield 11, Rotherham 13, Sheffield 12.
Church, largely Norman.

CLUMBER PARK, Notts. Map 23 43/6 7
See Dukeries.

CLUN, Salop. 1,723. Map 14 32/2 8
E.C. Wed. M.D. Tues. LONDON 157, Knighton 7.
Trans.-Norm. church, with lych-gate. Old almshouses. Ruined Norman castle, associated with Scott's "Betrothed".

CLYNNOG FAWR, Caern. 500. Map 20 23/4 4
E.C. Wed. LONDON 237, Caernarvon 10, Pwllheli 11.
Interesting 16th-cent. church, with carved roodloft.

CLYRO, Radnor. 525. Map 14 32/2 4
E.C. Wed. LONDON 152, Hay-on-Wye 2.
On R. Wye, with scanty castle remains. Birthplace of 19th-cent. diarist Francis Kilvert.

CLYST ST. GEORGE, Devon. 210. Map 4 20/9 8
E.C. Wed. LONDON 168, Exeter 6.
Lies in cider-making district.

COALVILLE, Leics. 25,739.* Map 22 43/4 1
E.C. Wed. M.D. Fri. GOLF. LONDON 107, Ashby-de-la-Zouch 5, Leicester 12, Loughborough 9.
Mining town. 4 m. NW., modern Mount St. Bernard's Abbey.

COATE, Wilts. Map 6 41/1 8
LONDON 76, Swindon 2.
Coate Farm, birthplace, in 1848, of Richard Jefferies.

COBHAM, Kent. 929. Map 11 51/6 6
E.C. Wed. GOLF. LONDON 25, Rochester 5.
Attractive village, with timbered Dickensian "Leather Bottle" Inn. Church, famous for old brasses. 14th- to 16th-cent. Cobham College. Fine 16th-cent. and later Cobham Hall, in park, open in summer. 17th-cent. Owletts and Tudor Sole Street Yeoman's House (both N.T.), open at times.

COBHAM, Surrey. 7,925. Map 10 51/1 6
E.C. Wed. LONDON 18, Guildford 10, Kingston-upon-Thames 8, Leatherhead 6, Weybridge 4.
On R. Mole, with Norm. to Perp. church. Old watermill. 15th-cent. Church Stile House and 15th- to 18th-cent. Cedar House (N.T.). 18th-cent. Pain's Hill, with fine gardens. Attractive "White Lion" Inn.

COCKERMOUTH, Cumb. 5,234.* Map 31 35/1 3
E.C. Thurs. M.D. Mon. GOLF. LONDON 295, Carlisle 26, Kendal 42, Keswick 12, Maryport 7, Penrith 30, Silloth 17, Whitehaven 14, Workington 8.
On R. Derwent and Cocker, with ruined Norman castle. 18th-cent. birthplace (N.T.) of Wordsworth in Main Street.

COCKERSAND ABBEY, Lancs. Map 26 34/4
LONDON 230, Lancaster 7.
Remains of 12th-cent. abbey.

COCKFOSTERS, Middx. Map 10 51/2
E.C. Thurs. LONDON 11, Barnet 3, Enfield 3
Residential district.

COCKING, Sussex. 440. Map 7 41/8
E.C. Wed. LONDON 52, Chichester 10, Midhurst 3.
Pleasant South Downs village below lofty Linch Down. Restored, partly Norman church.

COCKINGTON, Devon. Map 3 20/8
LONDON 189, Torquay 1.
Village of picturesque, thatched cottages and forge. Elizabethan and later Cockington Court

CODFORD ST. MARY, Wilts. Map 6 31/9
LONDON 91, Salisbury 14, Warminster 7.
In Wylye Valley. 2 m. W., Boyton House dated 1618.

CODICOTE, Herts. 1,441. Map 17 52/2
E.C. Wed. LONDON 27, Hatfield 7, Hitchin 8

CODNOR, Derby. 3,874. Map 22 43/4
LONDON 132, Ripley 2.
Slight remains of ancient castle.

COGGESHALL, Essex. 2,259. Map 18 52/8
E.C. Wed. M.D. Thurs. LONDON 45
Colchester 9.
On R. Blackwater. Church, 15th cent., damaged by bombs. Fine early 16th-cent. Paycocke's House (N.T.), open regularly.

COITY, Glam. 2,510. Map 13 21/9 8
LONDON (ferry) 172, Bridgend 2.
Remains of 12th-cent. castle. Cruciform mainly Dec. church.

COLCHESTER, Essex. 57,436.* Map 19 62/0
(Mileage Chart Town.)
E.C. Thurs. M.D. Sat. GOLF. LONDON 51, Bishop's Stortford 33, Bury St. Edmunds 32, Cambridge 48, Chelmsford 22, Clacton-on-Sea 15, Harwich 19, Ipswich 18, Maldon 16, Newmarket 39, Norwich 60, Southend-on-Sea 39, Tilbury 44, Walton-on-the-Naze 18.
On R. Colne, with Roman remains, including walls and notable Balkerne Gate. 11th-cent. Norman castle keep, largest in England, with museum. Holly Trees, Georgian, also museum. 15th-cent. St. John's Abbey gate. 11th-cent. remains of St. Botolph's Priory. Holy Trinity Church, with Saxon tower. Old Siege House, associated with Civil War. "Red Lion", "Cups" and "Marquis of Granby" Inns. Annual oyster feast. Picturesque Bourne Mill (N.T.), dated 1591, to south of town.

COLD ASHTON, Glos. Map 6 31/7
LONDON 104, Bath 6, Bristol 11.
Fine viewpoint above Bath, with 16th-cent. manor house.

COLEFORD, Glos. 2,777. Map 15 32/5
E.C. Thurs. LONDON 122, Chepstow 13, Gloucester 19, Monmouth 6, Ross 12.
Forest of Dean town.

COLE GREEN, Herts. Map 17 52/2
E.C. Thurs. LONDON 22, Hatfield 4, Hertford 3.
Park of Panshanger House to north.

COLESHILL, Bucks. 640. Map 15 41/9
LONDON 26, Amersham 2, Beaconsfield 4.
Birthplace, in 1606, of Edmund Waller.

COLESHILL, Warw. 3,250. Map 16 42/2
E.C. Thurs. M.D. Fri. LONDON 102, Birmingham 10, Coventry 12, Lichfield 15, Nuneaton 12.
Restored 14th-cent. church, with effigies and Norman font. Pillory, whipping-post and stocks on Church Hill.

COLLINGHAM, Notts. 1,439. Map 23 43/8 6
E.C. Thurs. LONDON 128, Newark 6.
North and South Collingham. Church at former 13th cent. ; at latter, Norm. to 14th cent.

COLLY WESTON, Northants. 420. Map 23 43/9 0
LONDON 87, Kettering 19, Peterborough 14, Stamford 4.
Attractive stone-built village, well known for local slates.

COLNBROOK, Bucks. 5,789. Map 10 51/0 7
E.C. Thurs. LONDON 17, Slough 4.
15th-cent. timber-framed "Ostrich" Inn. 18th- and early 19th-cent. houses in main street.

COLNE, Lancs. 20,674.* Map 27 34/8 3
E.C. Tues. M.D. Wed. Fri. GOLF. LONDON 209, Bradford 20, Burnley 6, Keighley 12, Skipton 12.
Cotton manufacturing town on R. Calder. Rare mobile stocks in churchyard.

COLN ROGERS, Glos. Map 16 42/0 0
LONDON 86, Cirencester 7.
In pretty Coln Valley, with partly Saxon church. 1 m. N., Coln St. Dennis, with Norman church.

COLSTERWORTH, Lincs. 900. Map 23 43/9 2
LONDON 100, Grantham 8, Stamford 13.
Church has sundial carved by Sir Isaac Newton, whose birthplace, 17th cent., Woolsthorpe Manor (N.T.), 1 m. NW., is open regularly.

COLSTON BASSET, Notts. Map 23 43/6 3
LONDON 114, Nottingham 11.
Restored cross (N.T.).

COLTISHALL, Norfolk. 951. Map 25 63/2 1
E.C. Wed. LONDON 117, North Walsham 7, Norwich 8, Wroxham 4.
On R. Bure. See Horstead.

COLWALL, Herefs. 1,990. Map 15 32/7 4
E.C. Thurs. LONDON 119, Gt. Malvern 4.
Lies below Malvern Hills.

COLWELL BAY, I.O.W. Map 7 40/3 8
LONDON (via Portsmouth) 87, Yarmouth 2.
Overlooking Solent and beyond to Hurst Castle.

COLWICH, Staffs. 1,430. Map 22 43/0 2
LONDON 126, Rugeley 3, Stafford 7.
Trent Valley village, with Wolseley monuments in church. In vicinity, partly ancient Wolseley Hall.

COLWYN BAY, Denb. Map 20 23/8 7
22.273.*

Address:
Fanum House, 75 Conway Road.
T.N. Colwyn Bay 2036 and 2070.

E.C. Wed. GOLF. LONDON 219, Bangor 21, Bettws-y-coed 20, Chester 41, Conway 6, Holyhead 45, Liverpool (tunnel) 52, Llandudno 5, Rhyl 12, St. Asaph 14, Shrewsbury 71.
Popular resort, with good sands; also at Old Colwyn to east and Rhos-on-Sea to north-west. Touring centre for Snowdonia and Conway Valley.

COLYFORD, Devon. Map 5 30/2 9
E.C. Wed. LONDON 152, Seaton 2.

COLYTON, Devon. 2,040. Map 5 30/2 9
E.C. Wed. LONDON 152, Seaton 3.
Attractive small town. Old vicarage and Perp. church, with octagon-crowned central tower.

COMBE DOWN, Som. Map 6 31/7 6
LONDON 107, Bath 2.
Near 18th-cent. Prior Park, and with views over Bath (q.v.).

COMBE MARTIN, Devon. 1,920. Map 3 21/5 4
E.C. Wed. LONDON 196, Barnstaple 14, Ilfracombe 6, Lynton 12, South Molton 18.
Long village, leading to small harbour and sandy bay. Fine Perp. church tower. Old "Pack of Cards" Inn. Great and Little Hangman rise to north-east. Notable coast scenery.

COMPTON, Berks. 734. Map 7 41/5 7
LONDON 52, Newbury 10, Reading 15.
In valley of Berkshire Downs.

COMPTON, Surrey. 642. Map 7 41/9 4
E.C. Wed. LONDON 31, Guildford 3.
Attractive village, with interesting Norman and later church, noted for early woodwork and double chancel. Watts Memorial Chapel and Picture Gallery.

COMPTON BASSETT, Wilts. 290. Map 6 41/0 7
LONDON 86, Calne 4.
Rare double-fronted 16th-cent. stone screen in church.

COMPTON BEAUCHAMP, Berks. Map 16 41/2 8
LONDON 59, Swindon 10, Wantage 8.
Fine old moated manor. In vicinity, ancient Ridgeway, with Wayland Smith's Cave. See Uffington.

COMPTON WYNYATES, Warw. Map 16 42/3 4
LONDON 81, Banbury 11.
Beautiful Tudor manor house in picturesque hillside setting, open regularly. Church, rebuilt in 1663; predecessor destroyed in Civil War.

CONDOVER, Salop. Map 21 33/4 0
LONDON 154, Shrewsbury 5.
Splendid late 16th-cent. Condover Hall, now school for blind. Old houses, and interesting Trans.-Norm. and 17th-cent. church.

CONGLETON, Ches. 15,492.* May 22 33/8 6
E.C. Wed. M.D. Tues. Sat. GOLF. LONDON 159, Buxton 17, Chester 31, Crewe 13, Derby 41, Leek 13, Macclesfield 8, Manchester 24, Newcastle-under-Lyme 12, Stoke-on-Trent 13, Warrington 27.
Old inns, and manufacture of silk and Havanna cigars.

CONGRESBURY, Som. 1,274. Map 5 31/4 6
E.C. Thurs. LONDON 127, Bristol 13, Cheddar 11, Clevedon 6, Weston-super-Mare 8.
On R. Yeo, with old cross. Perp. church and 15th-cent. vicarage.

CONINGSBY, Lincs. 1,042. Map 24 53/2 5
E.C. Wed. LONDON 125, Horncastle 8.
Rare one-hand clock on tower face of E.E. to Perp. church.

CONINGTON, Hunts. Map 17 52/1 8
LONDON 71, Peterborough 9.
Fine 15th-cent. church, notably tower. Jacobean and later Conington Castle, containing arches from former Fotheringhay Castle.

CONISBROUGH, Yorks. 16,412.* Map 23 43/5 9
E.C. Thurs. M.D. Fri. LONDON 159, Doncaster 5, Rotherham 7.
On R. Don, with notable 12th-cent. castle, associated with Scott's "Ivanhoe".

CONISTON, Lancs. 932. Map 31 34/3 9
E.C. Wed. LONDON (ferry) 266, Ambleside 8.
On Coniston Water, backed by lofty Coniston Old Man. Grave of Ruskin in churchyard; Brantwood, his old home, open regularly. Ruskin Museum. Tent Lodge, once Tennyson's residence. Much N.T. property in vicinity, including picturesque Turn Hows and Yew Tree Tarn.

CONNAH'S QUAY, Flint. 7,365.* Map 21 33/2 6
E.C. Wed. LONDON 188, Chester 8, Flint 4.
At mouth of R. Dee.

CONSETT, Dur. 38,870. Map 33 45/1 5
E.C. Wed. M.D. Sat. GOLF. LONDON 265, Durham 13, Newcastle-upon-Tyne 13.
Mining town on R. Derwent.

CONSTABLE COUNTRY, Essex; Suffolk. Map 19
Name given to attractive Lower Stour Valley, associated with subjects of Constable's paintings, notably Dedham, East Bergholt and Flatford Mill (all q.v.).

CONSTANTINE, C'wall. Map 2 10/7 2
E.C. Wed. LONDON 268, Falmouth 7, Helston 7.
Church, Perp., has notable brass.

CONWAY, Caern. 10,237.* Map 20 23/7 7
E.C. Wed. M.D. Tues. GOLF. LONDON 224, Bangor 15, Bettws-y-coed 15, Chester 47, Colwyn Bay 6, Holyhead 39, Liverpool (tunnel) 58, Llandudno 4, Rhyl 17, St. Asaph 19.
Conway estuary resort, with quaint quay and sand and shingle beach. Impressive ruined castle and well-preserved town walls. Elizabethan Plas Mawr, housing art exhibitions, open regularly. Interesting Aberconwy House (N.T.). and Smallest House in Great Britain. Fine carved screen in church. Picturesque Sychnant Pass on inland road to Penmaenmawr. See Bodnant.

CONWYL ELFED, Carm. 1,099. Map 12 22/3 2
E.C. Wed. LONDON 216, Carmarthen 7.

COODEN BEACH, Sussex. Map 8 51/7 0
E.C. Wed. GOLF. LONDON 64, Bexhill-on-Sea 2.
Bungalow resort, with shingle bathing beach having sand at low tide.

COOKHAM-ON-THAMES, Berks. 6,741. Map 17 41/8 8
E.C. Thurs. LONDON 27, High Wycombe 8, Maidenhead 4.
On R. Thames, near picturesque, wooded Cliveden reach.

COOLING, Kent. 182. Map 9 51/7 7
LONDON 31, Rochester 6.
Imposing 14th-cent castle gateway.

COOMBE BISSETT, Wilts. 250. Map 6 41/1 2
LONDON 86, Salisbury 4.
At head of Ebble valley.

COPDOCK, Suffolk. 339. Map 19 62/1 4
E.C. Thurs. Sat. LONDON 65, Ipswich 4.
Orwell estuary lies to east.

COPFORD, Essex. Map 19 52/9 2
LONDON 48, Colchester 6.
Church, with early Norman nave and remarkable 12th-cent. apsidal chancel paintings.

COPPULL, Lancs. 5,101. Map 26 34/5 1
E.C. Wed. LONDON 198, Chorley 4, Wigan 5.

CORBRIDGE, Nthmb. 2,050. Map 32 35/9 6
E.C. Thurs. GOLF. LONDON 277, Darlington 42, Durham 27, Edinburgh 94, Hexham 4, Jedburgh 46, Morpeth 26, Newcastle-upon-Tyne 17, Scotch Corner 46.
17th-cent. bridge spans R. Tyne. Church retains Saxon tower; 14th-cent. pele tower in churchyard. In vicinity, 15th-cent. Dilston Castle and fine 14th-cent. Aydon Castle. 1½ m. W., Roman remains and museum of Corstopitum.

CORBY, Lincs. 650. Map 23 43/9 2
E.C. Thurs. LONDON 99, Bourne 8, Grantham 11, Stamford 13.
Church, late Perp., has wall-paintings. Restored market cross.

CORBY, Northants. 16,704.* Map 17 42/8 8
E.C. Thurs. LONDON 81, Kettering 8.
Newly-developed steel centre.

CORFE CASTLE, Dorset. 1,409. Map 6 30/9 8
LONDON (ferry) 116, Swanage 6, Wareham 4.
Old houses and inns, including "Greyhound". Historic, ruined hilltop Corfe Castle (A.M.) Purbeck Hills to west, and attractive Blue Poo to north-west.

CORFE MULLEN, Dorset. 1,310. Map 6 30/9
LONDON 104, Bournemouth 10, Dorcheste 20, Poole 7, Wimborne Minster 3.
On R. Stour.

CORHAMPTON, Hants. 90. Map 7 41/6
GOLF. LONDON 62, Bishop's Waltham 5.
Church, largely Saxon.

CORLEY, Warw. 570. Map 16 42/2
LONDON 95, Coventry 5.
Norm. and Dec. church. Hall, now farm associated with George Eliot's "Adam Bede"

CORNHILL, Nthmb. 542. Map 37 36/8
E.C. Thurs. LONDON 331, Berwick-upon Tweed 13, Coldstream 1, Wooler 13.
Border village on R. Tweed, facing Coldstream (q.v.).

CORNWOOD, Devon. Map 3 20/6
E.C. Wed. LONDON 203, Ivybridge 3.
In attractive Yealm valley, with beautiful ravin of Hawns and Dendles. Fardel and Stert, ol homes of Raleigh and Drake families.

CORRINGHAM, Lincs. 528. Map 23 43/8
E.C. Wed. LONDON 147, Gainsborough 4.
Saxon church tower.

CORRIS, Merion. Map 20 23/7
E.C. Wed. LONDON 209, Dolgelley 11 Machynlleth 6.
Fine mountain scenery. In vicinity Tal-y-llyn Lake and lofty Cader Idris.

CORSHAM, Wilts. 8,091. Map 6 31/8
E.C. Wed. M.D. Mon. LONDON 96, Bath 9 Chippenham 4.
Old houses, including 17th-cent. almshouses and "Methuen Arms" Inn. 12th- to 15th-cent church. Corsham Court, Elizabethan and later with picture gallery; open regularly.

CORTON, Suffolk. Map 25 62/5
LONDON 116, Lowestoft 3.
Coastal village with sands for bathing.

CORWEN, Merion. 2,534. Map 21 33/0
E.C. Wed. M.D. Fri. LONDON 190, Aberystwyth 60, Bala 12, Barmouth 39, Bettws-y-coed 23, Chester 30, Dolgelley 30, Holyhead 67, Llandudno 42, Llangollen 10, Oswestry 23, Ruthin 13, Shrewsbury 39, Stoke-on-Trent 57, Wrexham 21.
On R. Dee. Restored, partly 13th-cent. church

COSELEY, Staffs. Map 22 32/9
LONDON 119, Birmingham 11, Wolverhampton 3.
Black Country town.

COSHAM, Hants. 2,616. Map 7 41/6
E.C. Wed. M.D. Mon. LONDON 66, Portsmouth 4.

COTEHELE, C'wall. Map 3 20/4
LONDON 210, Tavistock 8.
Beautiful 15th- to 16th-cent. Cotehele House (N.T.), open regularly.

COTHELSTONE, Som. Map 5 31/1
LONDON 151, Taunton 7.
Beautiful old manor house, associated with Judge Jeffreys in 1685 rising. Cothelstone Beacon, fine Quantock viewpoint.

COTHERIDGE, Worcs. Map 15 32/7
LONDON 116, Worcester 5.
Church, 12th cent. and later, with timbered tower. Cotheridge Court, Georgian and earlier

COTSWOLDS, Glos.; Oxon. Maps 15 and 16
Hilly, upland district, extending from Bath to North Oxfordshire. Highest points, around Cleeve Cloud by Cleeve Hill, and at Fish Hill above Broadway. Chief characteristics: stone-

walled fields, and exceptionally lovely towns, villages, churches and manor houses, built of local grey stone. Formerly famous for wool; cloth-making still carried on at Stroud.

COTTESMORE, Rutland Map 23 43/9 1
LONDON 97, Oakham 4, Stamford 11.
Attractive stone-built village, giving name to well-known Hunt.

COTTINGHAM, Yorks. 6,179. Map 29 54/0 3
E.C. Thurs. LONDON (ferry) 170, Beverley 6, Hull 5.
Notable Perp. church tower.

COUGHTON, Warw. Map 16 42/0 6
LONDON 100, Alcester 2.
Coughton Court, 16th cent. and later (N.T.), with fine gatehouse, open in summer.

COULSDON, Surrey. 63,770* with Purley. Map 10 51/3 5
E.C. Wed. LONDON 14, Croydon 5, Redhill 7.
Residential neighbourhood.

COUND, Salop. Map 21 33/5 0
LONDON 149, Shrewsbury 7.
Church, Dec., with "sanctuary" knocker. Early 18th-cent. Hall.

COUNTESS WEIR, Devon. Map 4 20/9 9
E.C. Wed. LONDON 168, Exeter 3.
Near Exe estuary and Exeter by-pass, with bridge across one of oldest canals in country.

COVEHITHE, Suffolk. Map 19 62/5 8
LONDON 107, Lowestoft 7, Southwold 5.
Sandy beach ¾ m. distant along cliff paths.

COVENTRY, Warw. 258,211.* Map 16 42/3 7
E.C. Thurs. M.D. Fri. Sat. LONDON 90, Ashby-de-la-Zouch 26, Banbury 27, Birmingham 18, Burton-upon-Trent 32, Daventry 19, Derby 40, Gloucester 57, Leamington Spa 9, Leicester 24, Lichfield 27, Lincoln 74, Market Harborough 28, Northampton 32, Nottingham 48, Oxford 50, Peterborough 61, Rugby 12, St. Albans 71, Sheffield 78, Stafford 44, Stoke-on-Trent 57, Stony Stratford 40, Stratford-on-Avon 19, Walsall 26, Warwick 11, Worcester 44.
Historic, "City of Three Spires", and well-known centre of motor-car industry. Badly bombed in Second World War. Only lofty tower and spire of 15th-cent. cathedral remain; rebuilding planned. Holy Trinity and Christ Church, both with lofty spires. 14th-cent. and later St. Mary's Hall, of much interest. Some remains of city walls. Picturesque half-timbered and restored Ford's Hospital, also Bond's Hospital and Bablake Old School. Associations with Lady Godiva.

COVERACK, C'wall. Map 2 10/7 1
E.C. Tues. LONDON 279, Helston 11 Truro 25.
Attractive small fishing village and resort, with harbour and rock and shingle beach. Dreaded Manacles Rocks in vicinity.

COWBIT, Lincs. 523. Map 24 53/2 1
E.C. Tues. LONDON 93, Spalding 4.
Well-known for ice-skating on Cowbit Wash.

COWBRIDGE, Glam. 1,055* Map 13 21/9 7
E.C. Wed. M.D. Mon. LONDON (ferry) 166, Barry 11, Bridgend 7, Cardiff 13.
Preserves part of town walls and gate. Church, with massive tower.

COWDRAY HOUSE, Sussex. Map 7 41/8 2
See Midhurst.

COWES, I.O.W. 17,154.* Map 7 40/4 9
E.C. Wed. GOLF. LONDON (via Southampton) 76, Newport 5, Ryde (ferry) 9, Sandown 15, Shanklin 15, Ventnor 17, Yarmouth 13.
Yachting centre on R. Medina, with bathing on shingle at high tide only. Castle now Royal Yacht Squadron headquarters.

COWFOLD, Sussex. 1,100. Map 8 51/2 2
E.C. Sat. LONDON 40, Brighton 16, Crawley 11, Horsham 7.
E.E. and later church preserves notable 15th-cent. brass. In vicinity, modern St. Hugh's monastery.

COWLEY, Middx. 1,720. Map 10 51/0 8
LONDON 15, Uxbridge 1.

COWLEY, Oxon. Map 16 42/5 0
LONDON 55, Oxford 3.
Large motor-car factory.

COXHOE, Dur. 4,100. Map 33 45/3 3
E.C. Wed. LONDON 255, Durham 6, Stockton-on-Tees 14.
Birthplace, in 1806, of Elizabeth Barrett Browning.

COXWELL, GREAT, Berks. Map 16 41/2 9
LONDON 71, Faringdon 2.
Magnificent 14th-cent. tithe barn.

COXWOLD, Yorks. 240. Map 28 44/5 7
LONDON 213, Easingwold 6.
In Hambleton Hills, with interesting Perp. and later church. Shandy Hall, former home of Laurence Sterne. Partly Elizabethan Newburgh Priory, said to contain body of Oliver Cromwell.

COYCHURCH, Glam. 1,660. Map 13 21/9 7
LONDON (ferry) 171, Bridgend 3.
Church, E.E. and Dec., with good tracery.

CRACKINGTON HAVEN, C'wall. Map 2 20/1 9
E.C. Thurs. LONDON 228, Bude 11, Camelford 10, Launceston 19.
Coast village, with small, sandy beach and cliff scenery.

CRACOE, Yorks. Map 27 34/9 5
LONDON 218, Skipton 6.
Lies between Airedale and Wharfedale among moors.

CRADLEY, Herefs. Map 15 32/7 4
LONDON 121, Gt. Malvern 4.
Old black and white cottages.

CRANBORNE, Dorset. 600. Map 6 41/0 1
LONDON 98, Blandford Forum 15, Ringwood 9, Salisbury 17, Wimborne Minster 10.
Beautiful Jacobean manor house. Large E.E. church, with Perp. tower.

CRANBORNE CHASE, Dorset; Wilts.
See Tollard Royal. Map 6 31/9 1

CRANBROOK, Kent. 3,878 Map 9 51/7 3
E.C. Wed. LONDON 48, Ashford 19, Canterbury 31, Hastings 19, Maidstone 15, Tenterden 8, Tonbridge 18, Tunbridge Wells 16.
Old cloth-weaving town, with fine late Perp. church. Grammar school founded in 16th cent. Flishinghurst, timbered 15th- to 17th-cent. house. Picturesque windmill. In vicinity, half-timbered Old Wilsley House and moated mansion of Glassenbury.

CRANHAM WOODS, Glos. Map 15 32/8 1
LONDON 101, Cheltenham Spa 8, Gloucester 5, Stroud 6.
Among Cotswold woodlands above Vale of Severn.

CRANLEIGH, Surrey. 5,820. Map 8 51/0 3
E.C. Wed. LONDON 36, Dorking 12, Guildford 9, Hindhead 18, Horsham 11, Petworth 16.
Good 14th-cent. church. Well-known Public School. In vicinity, beyond Vachery Pond, restored Elizabethan Baynards Park.

CRANTOCK, C'wall. 320. Map 2 10/7 6
LONDON 253, Newquay 4.
Near mouth of R. Gannel. Wood carvings in church. Ancient well.

CRANWELL, Lincs. 2,378. Map 23 53/0 4
E.C. Tues. LONDON 116, Sleaford 4.
Church, Saxon to E.E. In vicinity, Royal Air Force College.

CRASTER, Nthmb. Map 33 46/2 1
LONDON 312, Alnwick 7.
Small fishing village in setting of cliffs.

CRAVEN, Yorks. Map 27
Name given to picturesque Pennine area of limestone scars in West Riding, from R. Aire and Wharfe near Skipton, to Bowland Forest beyond Ribblesdale. Numerous pot-holes near peak of Pen-y-ghent. See **Malham.**

CRAVEN ARMS, Salop. 1,000. Map 15 32/4 8
E.C. Wed. M.D. Fri. LONDON 148, Ludlow 8.
Several half-timbered houses. See **Stokesay Castle.**

CRAWLEY, Sussex. 4,745. Map 8 51/2 3
E.C. Wed. LONDON 30, Brighton 23, Dorking 14, East Grinstead 10, Guildford 26, Haywards Heath 12, Horsham 8, Kingston-upon-Thames 24, Maidstone 41, Reigate 9, Shoreham-by-Sea 24, Tunbridge Wells 23.
"George" Inn, 16th cent., with "gallows" sign. Satellite town being developed.

CRAY, Brecon. 390. Map 14 22/8 2
E.C. Thurs. LONDON 175, Brecon 12.
Sheep-breeding centre, with reservoir to south.

CRAYFORD, Kent. Map 8 51/5 7
E.C. Wed. LONDON 14, Dartford 2.

CRAYKE, Yorks. Map 28 44/5 7
LONDON 207, Easingwold 3.
Birthplace of Dean Inge. Ruined 14th- to 15th-cent. castle.

CREDENHILL, Herefs. 190. Map 15 32/4 4
LONDON 136, Hereford 5.
In vicinity, moated 14th-cent. and later Brinsop Court, associated with Wordsworth.

CREDITON, Devon. 3,992.* Map 3 21/8 0
E.C. Wed. GOLF. LONDON 176, Barnstaple 32, Bideford 35, Bude 42, Exeter 8, Okehampton 18, South Molton 20, Taunton 34, Tiverton 12, Torrington 28.
Cider-making district. Fine Perp. church.

CREIGNEISH, I.O.M. Map 30 24/1 6
Douglas 15, Port Erin 2, Port St. Mary 2.
Attractively-situated village.

CRESWELL, Derby. Map 23 43/5 7
LONDON 145, Sheffield 14, Worksop 5.
Noted for its prehistoric caves.

CREWE, Ches. 52,415.* Map 21 33/7 5
E.C. Wed. M.D. Mon. Fri. Sat. GOLF. LONDON 159, Buxton 30, Chester 24, Macclesfield 22, Manchester 34, Newport 27, Shrewsbury 35, Stafford 29, Stoke-on-Trent 15, Warrington 26, Whitchurch 15, Wrexham 26.
Important locomotive works. Modern Crewe Hall.

CREWKERNE, Som. 3,838.* Map 5 31/4 0
E.C. Thurs. M.D. alt. Tues. LONDON 133, Axminster 13, Bath 43, Bridport 13, Chard 8, Dorchester 22, Exeter 38, Honiton 21, Ilchester 11, Ilminster 7, Lyme Regis 17, Salisbury 51, Taunton 19, Yeovil 9.
Beautiful, mainly 15th-cent. church, with fine W. front. Old houses and school.

CRICCIETH, Caern. 1,651.* Map 20 23/5 3
E.C. Wed. GOLF. LONDON 227, Bala 32, Bangor 26, Barmouth 25, Bettws-y-coed 28, Caernarvon 17, Dolgelley 30, Ffestiniog 15, Pwllheli 9.
Resort, with sand and shingle beach, and ruined 13th-cent. castle (A.M.). 1¼ m. W., Llanystumdwy, former home of late Earl Lloyd George.

CRICH, Derby. 3,056. Map 22 43/3 5
E.C. Wed. LONDON 136, Ripley 5.
Church, Norm. to Dec. Memorial to Sherwood Foresters on Crich Stand.

CRICK, Northants. 690. Map 16 42/5 7
LONDON 75, Northampton 14, Rugby 6.
Fine Dec. church.

CRICKHOWELL, Brecon. 1,845. Map 14 32/2
E.C. Wed. M.D. Thurs. GOLF. LONDO
143, Abergavenny 6, Brecon 14, Builth Wells 2
Old bridge spanning R. Usk. Ruined 13t cent. castle, viewpoint.

CRICKLADE, Wilts. 1,399. Map 16 41/0
E.C. Wed. M.D. 3rd Tues. LONDON 8
Cirencester 8, Faringdon 14, Malmesbury 1
Swindon 8.
St. Sampson's Church, with fine 16th-cen tower. St. Mary's Church, partly Norma Churchyard crosses. Hunting district.

CROCKHAM HILL, Kent. Map 11 51/4
LONDON 24, Westerham 3.
Fine viewpoint, with panorama towards Sou Downs.

CROFT, Yorks. 501. Map 33 45/2
E.C. Tues. LONDON 236, Darlington 4.
Lies on R. Tees. Old hour-glass in church.

CROMER, Norfolk. 4,658.* Map 23 63/2
E.C. Wed. GOLF. LONDON 131, Dereham 28, Fakenham 22, Hunstanton 38, King Lynn 43, Norwich 25, Wells-next-the-Sea 2 Yarmouth 35.
Well-known resort on cliffs, with sands an bathing. Fine Perp. flint church tower.

CROMFORD, Derby. 847. Map 22 43/2
E.C. Thurs. LONDON 138, Matlock 3.
On R. Derwent, with restored bridge chape In vicinity, picturesque wooded Via Gellia, an late 18th-cent. Willersley Castle. 3 m. E Lea Hurst, former home of Florence Nightingal

CRONDALL, Hants. Map 7 41/7
E.C. Wed. LONDON 40, Aldershot 5, Farn ham 3.
Fine late Norman church, with 17th-cent. bric tower. Prehistoric earthworks in vicinity.

CROOK, Dur. 27,606* with Willington. Map 33 45/1
E.C. Wed. M.D. Sat. GOLF. LONDO 254, Bishop Auckland 6, Durham 10.
Colliery town.

CROOK, Westm. Map 31 34/4
See **Windermere.**

CROOME D'ABITOT, Worcs. Map 15 32/8
LONDON 107, Worcester 7.
Church, dated 1763, with monuments. Notabl 18th-cent. Croome Court by Robert Adam.

CROPREDY, Oxon. Map 16 42/4
LONDON 75, Banbury 4.
Bridge over R. Cherwell recalls Civil War figh in 1644. Suits of armour in church.

CROPTHORNE, Worcs. Map 15 32/9
LONDON 99, Evesham 4.
Attractive half-timbered cottages.

CROSBY, GREAT, Lancs. 58,362.* Map 21 33/3
E.C. Wed. LONDON 202, Liverpool 7.
Residential district.

CROSCOMBE, Som. 590. Map 5 31/5
LONDON 119, Shepton Mallet 2, Wells 3.
Church, noted for wealth of Jacobean carve woodwork.

CROSS BUSH, Sussex. Map 8 31/0
LONDON 58, Arundel 1.
To north-west, R. Arun and Arundel Park.

CROSS FELL, Cumb. Map 32 35/6
See **Pennines.**

CROSS GATES, Radnor. Map 14 32/0
E.C. Wed. LONDON 168, Llandrindo Wells 4.
Road junction on R. Ithon, with Radnor Fores to east.

CROSS-IN-HAND, Sussex. Map 8 51/5
E.C. Wed. LONDON 48, Uckfield 7.
About 600 ft. in altitude, preserving windmill.

CROSSWAY GREEN, Worcs. Map 15 32/8 6
LONDON 118, Kidderminster 6, Worcester 9.
R. Severn flows a little to west.

CROSTHWAITE, Westm. Map 31, 34/4 9
LONDON 233, Kendal 6.
In the Lyth valley, east of Windermere.

CROUGHTON, Northants. Map 16 42/5 3
LONDON 64, Banbury 9, Bicester 9, Brackley 5.
Church, with 13th-cent. wall-paintings.

CROWBOROUGH, Sussex. 6,095. Map 8 51/5 3
E.C. Wed. GOLF. LONDON 40, Brighton 24, Eastbourne 26, East Grinstead 13, Guildford 45, Hastings 29, Haywards Heath 18, Lewes 16, Maidstone 25, Reigate 27, Tunbridge Wells 8, Westerham 18.
On high ground near fringe of Ashdown Forest, with Beacon Hill, 792 ft., to west. Good walking centre.

CROWCOMBE, Som. Map 5 31/1 3
LONDON 155, Taunton 11.
Perp. church, showing old bench-ends. Ancient, restored Church House (A.M.) Will's Neck, 1,262 ft., highest point in Quantocks.

CROWHURST, Surrey. Map 8 51/3 4
LONDON 24, East Grinstead 7, Godstone 5.
Ancient yew tree in churchyard. Moated and restored 15th-cent. Crowhurst Place.

CROWHURST, Sussex. Map 9 51/7 1
LONDON 60, Battle 4, Hastings 5.
Rebuilt 18th-cent. church retains 15th-cent. tower.

CROWLAND, Lincs. 2,809. Map 24 53/2 1
E.C. Wed. LONDON 87, Peterborough 9, Spalding 10.
Partly ruined 12th-cent. and later abbey, now Parish Church. Unique triangular bridge (A.M.) in town. Associations with Hereward the Wake.

CROWLE, Lincs. 2,833. Map 28 44/7 1
E.C. Wed. M.D. Sat. LONDON 165, Goole 12, Scunthorpe 10.
Church preserves part of Saxon cross, with Runic inscription.

CROWMARSH GIFFORD, Oxon. 250. Map 16 41/6 8
LONDON 45, Henley-on-Thames 11, Oxford 14, Wallingford 1.
Church, partly Norman.

CROWTHORNE, Berks. 3,841. Map 7 41/8 6
E.C. Wed. LONDON 32, Wokingham 4.
In wooded heath country. Wellington College, well-known Public School. In vicinity, Broadmoor criminal lunatic asylum.

CROXDALE, Dur. 1,289. Map 33 45/2 3
E.C. Mon. LONDON 254, Durham 4.
Sunderland bridge (A.M.), over R. Wear, perhaps 13th cent.

CROXDEN ABBEY, Staffs. Map 22 43/0 3
LONDON 137, Uttoxeter 6.
Remains dating from E.E. period.

CROXLEY GREEN, Herts. Map 10 51/0 9
LONDON 17, Rickmansworth 2, Watford 2.

CROXTON KERRIAL, Leics. 410. Map 23 43/8 2
LONDON 107, Grantham 7, Melton Mowbray 9.
Attractive Wolds village and viewpoint.

CROYDE, Devon. Map 4 21/4 3
LONDON 204, Barnstaple 10, Ilfracombe 8.
Bathing at Croyde bay nearby.

CROYDON, Surrey. 249,592.* Map 10 51/3 6
E.C. Wed. M.D. Thurs. Sat. GOLF. LONDON 10, Bromley 7, East Grinstead 21, Epsom 9, Guildford 26, Kingston-upon-Thames 11, Maidstone 34, Reigate 12, Sevenoaks 18, Tunbridge Wells 30, Westerham 13.
Former 14th-cent. Archbishop's Palace, now school. Whitgift's Hospital, founded 1596. Whitgift School, well-known Public School. Rebuilt 15th-cent. Parish Church. Airport in vicinity.

CRUMLIN, Mon. Map 14 31/2 9
E.C. Wed. LONDON (ferry) 151, Abertillery 5, Newport 11, Pontypool 5.
Ebbw valley to north.

CRYSTAL PALACE, London. Map 11 51/3 7
Motor-race track in grounds of former Palace.

CUCKFIELD, Sussex. 16,481.* Map 8 51/3 2
E.C. Wed. LONDON 37, Haywards Heath 2.
Modernized Elizabethan Cuckfield Park, with gatehouse, associated with Harrison Ainsworth's "Rookwood House".

CUCKNEY, Notts. 600. Map 23 43/5 7
E.C. Thurs. LONDON 142, Chesterfield 12, Ollerton 7, Mansfield 7, Sheffield 18, Worksop 7.
In Dukeries district.

CUDWORTH, Yorks. 9,377. Map 28 44/3 0
E.C. Thurs. M.D. Sat. LONDON 171, Barnsley 4.
Coal-mines in vicinity.

CUFFLEY, Herts. Map 10 52/3 0
LONDON 15, Enfield 6.
Residential district.

CULBONE, Som. Map 4 21/8 4
For mileages, *see* Porlock.
Smallest complete church in country, Norm. to Perp., situated near dense woods and reached on foot from Porlock (q.v.).

CULGAITH, Cumb. 344. Map 32 35/6 2
E.C. Wed. LONDON 276, Penrith 8.
Near confluence of R. Eden and Eamont, below Cross Fell.

CULLERCOATS, Nthmb. Map 33 45/3 7
E.C. Wed. LONDON (ferry) 277, Whitley Bay 1.
Fishing village, with sands and bathing.

CULLOMPTON, Devon. 2,973. Map 5 31/0 0
E.C. Thurs. M.D. alt. Wed. LONDON 163, Barnstaple 39, Exeter 13, Honiton 11, Minehead 38, Taunton 19, Tiverton 9.
Fine Perp. church, noted for splendid roof, screen, tower and fan vaulting. 17th-cent. Walronds House. In vicinity, notable 16th-cent. Bradfield House.

CUMNOR, Berks. Map 16 42/4 0
LONDON 59, Oxford 4.
Interesting church, with good tower and spiral staircase, dated 1685. Associations with Amy Robsart. See Godstow.

CURRY RIVEL, Som. 1,410. Map 5 31/3 2
LONDON 132, Ilchester 11, Taunton 12.
Church, 15th cent.

CUXHAM, Oxon. Map 16 41/6 9
LONDON 44, Wallingford 7.
Attractive village, with church rebuilt in 18th cent.

CYMMER ABBEY, Merion. Map 20 23/7 1
LONDON 209, Dolgelley 2.
Remains of 12th-cent. date.

DACRE, Cumb. 863. Map 32 35/4 2
LONDON 283, Penrith 5.
Castle, 14th cent., now farm. Church, 13th cent., with chained Bible of 1617. In churchyard, four stone bears, formerly on castle keep.

DAGENHAM, Essex. 114,588.* Map 11 51/4 8
E.C. Thurs. LONDON 10, Romford 4.
On R. Thames, with large motor-car factory.

DAGLINGWORTH, Glos. Map 15 32/9 0
LONDON 91, Cirencester 3.
Church, partly Saxon, including sundial. In vicinity, tiny Duntisbourne Rous Church, also partly Saxon.

DALBY, GREAT, Leics. Map 23 43/7 1
LONDON 102, Melton Mowbray 5.
Elizabethan or Jacobean church, with fine W. front.

DALE ABBEY, Derby. 408. Map 22 43/4 3
LONDON 124, Derby 7.
Remains include part of 13th-cent. choir. Windmill dating from 1780.

DALSTON, Cumb. Map 31 35/3 5
LONDON 299, Carlisle 5.
On R. Caldew, with restored partly Norman church. 15th- to 17th-cent. Dalston Hall. To south, Rose Castle, ancient home of Bishops of Carlisle.

DALTON-IN-FURNESS, Lancs. 10,394.* Map 26 34/2 7
E.C. Wed. M.D. Sat. LONDON 273, Barrow-in-Furness 4.
Birthplace of George Romney, who is buried in churchyard. Restored 14th-cent. tower in market-place.

DANBURY, Essex. 1,800. Map 18 52/7 0
E.C. Wed. LONDON 34, Chelmsford 5, Maldon 6.
Restored 14th-cent. church on summit of hill; good viewpoint.

DARENTH, Kent. 4,195. Map 11 51/5 7
LONDON 18, Dartford 2.
On R. Darent, with partly Saxon church.

DARESBURY, Ches. Map 21 33/5 8
LONDON 179, Warrington 4.
Birthplace of Lewis Carroll, author of "Alice in Wonderland". Memorial window in church.

DARLASTON, Staffs. Map 22 32/9 9
E.C. Thurs. LONDON 117, Birmingham 9, Walsall 3, Wolverhampton 5.
Black Country town.

DARLEY ABBEY, Derby. Map 22 43/3 3
E.C. Fri. M.D. Wed. LONDON 125, Derby 2.
Scanty remains of 12th-cent. abbey.

DARLEY DALE, Derby. 4,093 with N. Darley. Map 22 43/2 6
E.C. Thurs. LONDON 143, Matlock 2.
Interesting 13th- to 14th-cent. church, with Burne-Jones window. Famous churchyard yew.

DARLINGTON, Dur. 84,861.* Map 28 45/2 1
E.C. Wed. M.D. Mon. GOLF. LONDON 239, Barnard Castle 16, Bishop Auckland 12, Carlisle 73, Corbridge 42, Doncaster 79, Durham 19, Harrogate 44, Hexham 45, Kendal 62, Leeds 60, Middlesbrough 15, Middleton-in-Teesdale 24, Newcastle-upon-Tyne 33, Northallerton 16, Richmond 12, Ripon 33, Stockton-on-Tees 11, Sunderland 32, West Hartlepool 22, York 48.
Locomotive and bridge-building works. George Stephenson's first engine preserved at Bank Top station. Good, restored E.E. church.

DARTFORD, Kent. 40,544.* Map 11 51/5 7
E.C. Wed. M.D. Tues. GOLF. LONDON 15, Bromley 12, Canterbury 40, Gravesend 7, Maidstone 22, Rochester 14, Sevenoaks 14, Tunbridge Wells 26, Westerham 19, Woolwich 8.
On R. Darent, with Georgian, galleried "Bull" Inn, and gateway from old palace. Town to be linked by new Thames road tunnel to Purfleet.

DARTINGTON, Devon. 700. Map 3 20/7 6
E.C. Thurs. LONDON 194, Totnes 2.
On R. Dart, and birthplace of J. A. Froude. 14th-cent. and later Dartington Hall, now education and crafts centre.

DARTMEET BRIDGE, Devon. Map 3 20/6 7
LONDON 193, Ashburton 7, Tavistock 13.
At confluence of East and West Dart rivers.

DARTMOOR, Devon. Map 3 20
Bleak and wild upland and sometimes boggy district, some 20 miles square, characterised b rocky tors, highest being High Willhays an Yes Tor. Two lofty main roads across moo intersect at Two Bridges. Picturesque, woode river valleys of Teign, Dart, Plym and Tav Many prehistoric remains and ancient crosse See Gidleigh *and* Postbridge.

DARTMOUTH, Devon. 5,842.* Map 3 20/8
E.C. Wed. M.D. Fri.; 1st Mon. LONDO (ferry) 199, Brixham (ferry) 5, Exeter (ferry) 3 Kingsbridge 15, Paignton (ferry) 8, Plymout 30, Torquay (ferry) 11, Totnes 13.
Faces Kingswear across Dart estuary, with co ferries. Port and resort, with sandy bathin beaches at Castle and Compass Coves. Beaut ful 14th-cent. St. Saviour's Church, noted fo door and screen. Old houses and picturesqu Butterwalk. Tudor Castle. In vicinity, Roy Naval College. Steamers up river to Totnes.

DARWEN, Lancs. 30,827.* Map 27 34/6
E.C. Tues. M.D. Mon. Fri. Sat. GOLF LONDON 202, Blackburn 4, Bolton 9.
Cotton and wallpaper-manufacturing town.

DATCHET, Bucks. 2,537. Map 10 41/9
E.C. Wed. GOLF. LONDON 20, Windsor 2
Traditional scene of ducking of Falstaff in R Thames.

DAVENTRY, Northants. 4,068.* Map 16 42/5
E.C. Thurs. M.D. Tues. GOLF. LONDO 71, Banbury 17, Birmingham 37, Coventry 19 Leicester 29, Market Harborough 21, North ampton 12, Rugby 11, Stony Stratford 20 Warwick 19.
"Wheatsheaf" Inn, dated 1610. Church, 18 cent. Roman Camp on Borough Hill. Larg wireless station in vicinity.

DAWLEY, Salop. 8,346. Map 21 33/6
E.C. Tues. LONDON 138, Bridgnorth 1 Wellington 4.
The Wrekin rises to west.

DAWLISH, Devon. 7,512.* Map 3 20/9
E.C. Thurs. M.D. 3rd Mon. GOLF. LON DON 178, Exeter 13, Exmouth 19, Honiton 2 Newton Abbot 9, Teignmouth 3, Torquay 1 *Near Exe estuary, with sandy bathing beach an red cliffs.*

DAYLESFORD, Glos. Map 16 42/2
LONDON 79, Chipping Norton 6, Stow-on the-Wold 4.
Warren Hastings buried in churchyard.

DEAL, Kent. 24,276.* Map 9 61/3
E.C. Thurs. GOLF. LONDON 74, Canter bury 19, Dover 8, Folkestone 15, Maidstone 40 Margate 15, Ramsgate 14, Sandwich 6.
Resort, with pebble beach and good fishing Georgian houses. 16th-cent. castle, no military depot. Notorious Goodwin Sands o coast beyond anchorage of The Downs.

DEAN, FOREST OF, Glos. Map 1
Extensive woodland district, including Nationa Forest Park, situated between R. Severn an Wye. Mine workings in places. Fore administrative centre at Speech House (q.v.).

DEAN PRIOR, Devon. Map 3 20/7
LONDON 191, Ashburton 5.
Robert Herrick buried in churchyard.

DEBENHAM, Suffolk. 1,020. Map 19 62/1
LONDON 81, Ipswich 13.
Numerous old houses, and Dec. and Perp. churc

DEDDINGTON, Oxon. 1,234. Map 16 42/4
E.C. Tues. LONDON 68, Banbury 6, Buck ingham 16, Chipping Norton 11, Oxford 17.
On R. Cherwell, with 14th-cent. church carrying 17th-cent. tower. Some old houses.

DEDHAM, Essex. 1,556. Map 19 62/0
E.C. Wed. LONDON 58, Colchester 7.
In Constable Country, on R. Stour. Fine churc tower, and Georgian houses, notably Shermer (N.T.).

DEEPING ST. NICHOLAS, Lincs. 1,766. Map 24 53/2 1
E.C. Wed. LONDON 93, Spalding 5.
Fenland village on Bedford Level.

DEERHURST, Glos. Map 15 32/8 2
LONDON 104, Cheltenham Spa 8, Gloucester 10, Tewkesbury 5.
On R. Severn, with exceptionally fine Saxon church, noted for font. Nearby, Odda's Chapel, Saxon, adjacent to half-timbered house.

DEGANWY, Caern. 10,237.* Map 20 23/7 7
E.C. Wed. LONDON 225, Llandudno 3.
Resort and port at mouth of R. Conway, with bathing sands. Slight remains of 13th-cent. castle.

DELABOLE, C'wall. Map 2 20/0 8
LONDON 229, Camelford 3, Tintagel 6.
Well known for deep slate quarries.

DELAMERE, Ches. 720. Map 21 33/5 6
GOLF. LONDON 173, Chester 11, Northwich 7.
To north, Delamere Forest, with Hatchmere and Oakmere lakes, and ancient camp on Eddisbury Hill.

DENBIGH, Denbigh. 8,127.* Map 21 33/0 6
E.C. Thurs. M.D. Wed. GOLF. LONDON 203, Bettws-y-coed 24, Chester 28, Colwyn Bay 19, Llandudno 24, Llangollen 24, Mold 16, Rhyl 12, Ruthin 8, St. Asaph 6, Shrewsbury 53, Wrexham 26.
Castle remains (A.M.), good viewpoint, include 13th-cent. gatehouse. Parts of town wall, with gate, preserved. Birthplace of H. M. Stanley, Africa explorer.

DENBY DALE, Yorks. 1,465. Map 27 44/2 0
E.C. Tues. LONDON 177, Barnsley 9, Huddersfield 9.

DENHAM, Bucks. 2,600. Map 10 51/0 8
E.C. Wed. GOLF. LONDON 18, Uxbridge 2.
Attractive village, with old houses, including The Savoy and 17th-cent. Denham Place.

DENNINGTON, Suffolk. 540. Map 19 62/2 6
LONDON 88, Framlingham 3.
Church, 14th to 15th cent., noted for screens, bench-ends, and sand writing-table.

DENSTON, Suffolk. 210. Map 18 52/7 5
LONDON 62, Bury St. Edmunds 11, Haverhill 9.
Perp. church, retaining notable woodwork.

DENSTONE, Staffs. Map 22 43/0 4
LONDON 135, Ashbourne 7, Uttoxeter 6.
Well-known Denstone College.

DENT, Yorks. Map 27 34/7 8
LONDON 250, Sedbergh 6.
On R. Dee, in picturesque Dentdale. Old houses, cobbled streets, and memorial to 18th-cent. geologist, Adam Sedgwick.

DENTON, Kent. Map 9 61/2 4
LONDON 64, Canterbury 9, Dover 10, Folkestone 8.
Attractive village, with timbered cottages. In vicinity, Jacobean Tappington-Everard, where R. Barham wrote the "Ingoldsby Legends".

DENTON, Lancs. 25,612.* Map 27 33/9 9
E.C. Tues. M.D. Fri. GOLF. LONDON 179, Manchester 6, Stockport 5.
Hat-manufacturing town.

DENVER, Norfolk. 750. Map 24 53/6 0
LONDON 84, Downham Market 1.
Denver Sluice, of importance in Fenland drainage system.

DEOPHAM, Norfolk. Map 25 63/0 0
LONDON 98, Attleborough 4.
Dec. and Perp. church, with splendid tower.

DEPTFORD, London. 73,594.* Map 11 51/3 7
E.C. Thurs.

DERBY, Derby. 141,264.* Map 22 43/3 3
E.C. Wed. M.D. Fri. LONDON 123, Ashbourne 13, Ashby-de-la-Zouch 15, Bedford 78, Birmingham 40, Burton-upon-Trent 11, Buxton 34, Cambridge 96, Chesterfield 26, Coventry 40, Doncaster 54, Leeds 70, Leicester 28, Loughborough 17, Macclesfield 41, Manchester 59, Mansfield 24, Matlock 18, Northampton 60, Nottingham 16, Oxford 90, Sheffield 37, Shrewsbury 64, Stafford 33, Stoke-on-Trent 34, Warrington 64, Wolverhampton 38.
Important engineering and locomotive building centre on R. Derwent. Cathedral, formerly Parish Church, noted for old tower, screenwork and tombs, including that of Bess of Hardwick. St. Werburgh's Church, where Dr. Johnson was married. St. Mary's R.C. Church by Pugin. Flemish chest in St. Peter's Church. Restored 14th-cent. Brigg Chapel on 18th-cent. river bridge. Art Gallery with Prince Charles Edward room. Royal Crown Derby porcelain works. Plague stone in Arboretum.

DERBY HAVEN, I.O.M. Map 30 24/2 6
E.C. Thurs. GOLF. Castletown 1, Douglas 10.
Derby Fort, dated 1645. Ronaldsway Airport nearby.

DEREHAM, Norfolk. 6,441.* Map 25 53/9 1
E.C. Wed. M.D. Fri. GOLF. LONDON 104, Aylsham 18, Cromer 28, Fakenham 13, Holt 19, King's Lynn 28, Newmarket 44, Norwich 16, Swaffham 12, Watton 10, Wells-next-the-Sea 22.
Known also as East Dereham. Some 18th-cent. houses. Old thatched and pargetted cottages, dated 1502, associated with Bishop Bonner. Church, E.E. to Perp., with detached bell tower, seven sacraments font and tomb of Cowper. 1½ m. S., Dumpling Green, birthplace of George Borrow.

DERSINGHAM, Norfolk. 1,528. Map 24 53/6 3
E.C. Wed. LONDON 105, Hunstanton 7, King's Lynn 9.
Partly on Royal estate of Sandringham. Fine old church chest.

DESBOROUGH, Northants. 4,676.* Map 17 42/8 8
E.C. Thurs. LONDON 79, Kettering 6, Market Harborough 5.
Church has 14th-cent. tower and 15th-cent. screen.

DETHICK, Derby. 1,200 with Holloway. Map 22 43/3 5
E.C. Wed. LONDON 139, Matlock 4.
Church, 13th to 16th cent., with good W. tower. Manor house remains associated with Babington's plot against Queen Elizabeth.

DETLING, Kent. 252. Map 9 51/7 5
LONDON 37, Maidstone 3.
Notable 14th-cent. lectern in church. Pilgrims' Way nearby, below North Downs.

DEVIL'S BRIDGE, Card. 100. Map 14 22/7 7
E.C. Wed. LONDON 200, Aberystwyth 12.
Famous beauty-spot on R. Mynach, with three bridges, the lowest 12th-cent. in date. Waterfalls in vicinity. Gorge near meeting of stream with R. Rheidol.

DEVIL'S KITCHEN, Caern. Map 20 23/6 5
See Nant Ffrancon Pass.

DEVIL'S PUNCHBOWL, Surrey. Map 7 41/8 3
See Hindhead.

DEVIZES, Wilts. 7,892.* Map 6 41/0 6
E.C. Wed. M.D. Thurs. GOLF. LONDON 88, Amesbury 19, Andover 27, Bath 19, Bristol 32, Chippenham 11, Frome 19, Gloucester 44, Marlborough 14, Oxford 49,

Reading 50, Salisbury 25, Swindon 20, Taunton 62, Trowbridge 10, Warminster 18, Winchester 41.
Scanty remains of ancient castle near Victorian castle. Churches of St. John and St. Mary, both Norman, former showing rich Perp. chapels. Old houses and inns, notably "Bear". 18th-cent. Wool Hall, and interesting museum.

DEVONPORT, Devon. 208,985* with Plymouth. Map 3 20/4 5
E.C. Wed. M.D. Tues. Thurs. Sat. LONDON 213, Plymouth 3.
Large naval dockyard on Hamoaze leading into Plymouth Sound. Birthplace of Captain Scott. Car ferry to Torpoint. Eddystone lighthouse out to sea. See Plymouth.

DEWSBURY, Yorks. 53,476.* Map 28 44/2 2
E.C. Tues. M.D. Wed. Sat. GOLF. LONDON 185, Barnsley 16, Bradford 10, Doncaster 26, Halifax 11, Huddersfield 9, Leeds 9, Manchester 34, Sheffield 29, Wakefield 6.
Wool and textile manufacturing town.

DIBDEN, Hants. 2,700. Map 7 41/4 0
E.C. Tues. LONDON 84, Southampton 10.
On edge of New Forest.

DICKER, THE, Sussex. Map 8 51/5 0
LONDON, 53, Hailsham 3.
"Dicker Pottery", tiles and drain pipes made locally. See Michelham Priory.

DIDCOT, Berks. 7,496. Map 16 41/5 9
E.C. Wed. M.D. Fri. LONDON 51, Abingdon 8, Wallingford 6, Wantage 9.
Church, Dec. and Perp. See Harwell.

DILWYN, Herefs. 890. Map 15 32/4 5
LONDON 143, Leominster 6.
Black and white houses, including Luntley Court, dated 1674, with dovecote.

DINAS MAWDDWY, Merion. 650. Map 20 23/8 1
E.C. Thurs. LONDON 198, Dolgelley 10.
Starting-point of steep and wild Bwlch-y-Groes pass to Bala below twin Arans. Easier Bwlch Oerddws pass to Dolgelley.

DINTON, Bucks. Map 17 42/7 1
LONDON 43, Aylesbury 5, Thame 6.
Attractive village, with partly 16th-cent. manor house. Church, noted for Norman doorway.

DINTON, Wilts. Map 6 41/0 3
LONDON 91, Salisbury 9.
Cruciform E.E. to Perp. church. Philipps House (N.T.), early 19th cent., in Dinton Park, now holiday home. Hyde's House, Tudor and later; Little Clarendon, 15th cent.; and Lawes Cottage, 17th cent. (All N.T.).

DISLEY, Ches. 3,212. Map 22 33/9 8
E.C. Wed. GOLF. LONDON 168, Buxton 11, Chapel-en-le-Frith 8, Manchester 14, Stockport 7.
See Lyme Park.

DISS, Norfolk. 3,505.* Map 19 62/1 8
E.C. Tues. M.D. Fri. GOLF. LONDON 92, Attleborough 12, Bury St. Edmunds 21, Harleston 10, Ipswich 25, Norwich 22, Thetford 17.
Restored Dec. and Perp. church. Attractive Diss Mere.

DISTINGTON, Cumb. 2,060. Map 31 35/0 2
E.C. Wed. LONDON 304, Whitehaven 4, Workington 4.

DITCHEAT, Som. Map 5 31/6 3
LONDON 116, Bruton 4, Shepton Mallet 5.
Dec. and Perp. church, and nearby Tudor house, formerly rectory.

DITCHINGHAM, Norfolk. 950. Map 25 62/3 9
LONDON 106, Bungay 1.
On R. Waveney. Former home of Sir H Rider Haggard.

DITCHLING, Sussex. 1,680. Map 8 51/3
LONDON 44, Brighton 9, Haywards Heath 6 Lewes 8.
Cruciform Norm. and E.E. church. Old houses including 16th-cent. Anne of Cleve's house Remains of old windmill. Ditchling Beacon South Downs viewpoint, accessible by road.

DITTISHAM, Devon. 580. Map 3 20/8
E.C. Wed. LONDON (ferry) 197, Dartmouth 7, Paignton (ferry) 6, Totnes 13.
Above R. Dart, in charming, wooded setting

DOCKING, Norfolk. 1,190. Map 24 53/7
E.C. Thurs. LONDON 113, Fakenham 14 Hunstanton 8, King's Lynn 17, Wells-next-the-Sea 12.
Stocks preserved outside "Hare" Inn.

DODDINGTON, Cambs. 1,459. Map 18 52/4 9
E.C. Wed. LONDON 76, Chatteris 4, March 5.

DODDINGTON, Lincs. Map 23, 43/8 6
LONDON 136, Lincoln 7.
Fine Elizabethan Hall, with gatehouse; open in summer.

DOLGARROG. Caern. Map 20 23/7 6
E.C. Thurs. LONDON 221, Conway 7.
On west side of Conway valley.

DOLGELLEY, Merion. 2,246.* Map 20 23/7
E.C. Wed. M.D. Fri. GOLF. LONDON 207, Aberdovey 24, Aberystwyth 34, Bala 18, Barmouth 10, Bettwys-y-coed 34, Caernarvon 41, Chester 58, Criccieth 30, Ffestiniog 19, Harlech 21, Hereford 93, Liverpool (tunnel) 71, Llandudno 53, Llangollen 40, Machynlleth 16, Newtown 41, Rhayader 58, Shrewsbury 56, Welshpool 38.
Near picturesque Mawddach estuary and backed by Cader Idris, 2,927 ft. Precipice and Torrent walks in vicinity. See Cymmer Abbey *and* Llanelltyd.

DOLWYDDELAN, Caern. 836. Map 20 23/7 5
E.C. Thurs. LONDON 218, Bettws-y-coed 6.
On R. Lledr, below Moel Siabod. Birthplace of Llewellyn the Great in 1194. Castle remains (A.M.), possibly pre-Norman.

DOLYWERN, Denb. Map 21 33/2 3
LONDON 178, Chirk 5.
Lies in picturesque Ceiriog valley.

DONCASTER, Yorks. 81,896.* Map 28 44/5 0
(Mileage Chart Town.)
E.C. Thurs. M.D. Tues. Sat. GOLF. LONDON 160, Barnsley 15, Bradford 34, Bridlington 64, Chester 87, Chesterfield 28, Derby 54, Gainsborough 21, Grimsby 53, Harrogate 41, Huddersfield 32, Hull (ferry) 43, Leeds 28, Leicester 69, Lincoln 39, Louth 55, Manchester 51, Market Weighton 36, Newark 38, Nottingham 44, Rotherham 12, Scarborough 73, Scotch Corner 71, Scunthorpe 23, Selby 20, Sheffield 18, Stamford 73, Wakefield 20, Wetherby 32, Worksop 17, York 34.
Important locomotive works. Mansion House, fine mid-18th-cent. building. Annual horse race for St. Leger on Town Moor.

DONINGTON, Lincs. 1,600. Map 24 53/2 3
E.C. Tues. M.D. Thurs. GOLF. LONDON 107, Boston 10, Grantham 20, Spalding 10.
Old market town, with school founded in 1701. Notable E.E. to Perp. church, showing fine tower and spire.

DONNINGTON, Berks. Map 7 41/4 6
LONDON 56, Newbury 1.
Fine 14th-cent. castle gatehouse, associated in 1644 with Civil War.

DOONE VALLEY, Devon. Map 3
See Brendon *and* Oare.

DORCHESTER, Dorset. 11,632.* Map 6 30/6 9 (Mileage Chart Town.)
E.C. Thurs. M.D. Wed. Sat. GOLF. LONDON 123, Bath 57, Blandford Forum 17, Bournemouth 27, Bridport 15, Bristol 61, Crewkerne 22, Exeter 53, Lyme Regis 24, Ringwood 32, Salisbury 40, Sherborne 19, Southampton 52, Swanage 27, Taunton 41, Wareham 17, Weymouth 8, Winchester 61, Yeovil 20.
The "Casterbridge" of Thomas Hardy's novels; Max Gate, his former home. Ancient Poundbury Camp and amphitheatre of Maumbury Rings of much interest. Judge Jeffreys' old lodgings and 17th-cent. Napper's Mite almshouses. Georgian "King's Arms" Inn. Roman remains in museum. Perp. St. Peter's Church. Norm. to Perp. St. George's Church, with good tower, in suburb of Fordington. See Higher Bockhampton *and* Maiden Castle.

DORCHESTER, Oxon. 774. Map 16 41/5 9
E.C. Thurs. LONDON 50, Oxford 9.
On R. Thame near confluence with Thames. Fine Trans.-Norm. to Dec. Abbey church, noted for Jesse window. Attractive old "White Hart" Inn. Sinodun Hills across river.

DORKING, Surrey. 20,252.* Map 10 51/1 4
E.C. Wed. M.D. Mon. GOLF. LONDON 24, Bognor Regis 41, Brighton 36, Guildford 12, Horsham 13, Kingston-upon-Thames 14, Littlehampton 38, Maidstone 42, Petworth 27, Reigate 6, Sutton 14, Windsor 27, Worthing 33.
Lies among Surrey Hills, with Ranmore Common to north-west. Restored 15th-cent. "White Horse" Inn. George Meredith buried in cemetery. Deepdene House, associated with Disraeli. See Leith Hill.

DORMANS LAND, Surrey. Map 8 51/3 4
LONDON 28, East Grinstead 3.

DORMINGTON, Herefs. Map 15 32/5 4
LONDON 127, Hereford 6.
Restored 13th-cent. Church, with curious, ancient door-ring.

DORMSTON, Worcs. Map 15 32/9 5
LONDON 107, Alcester 8, Worcester 10.
Timber-framed 17th-cent. Moat Farm, with pigeon house. Church has black and white 16th-cent. tower.

DORNEY, Bucks. Map 10 41/9 7
LONDON 24, Slough 4, Windsor 3.
16th-cent. timbered Dorney Court. 16th-cent. brick church tower.

DORSTONE, Herefs. Map 14 32/3 4
LONDON 143, Hay-on-Wye 7, Hereford 15.
Golden Valley village, with rebuilt church showing massive W. tower. Cromlech of Arthur's Stone on Merbach Hill.

DOUGLAS, I.O.M. 20,288.* Map 30 24/3 7
E.C. Thurs. M.D. Sat. GOLF. Fleetwood (by sea) 56, Liverpool (by sea) 70, Castletown 10, Peel 11, Port Erin 14, Port St. Mary 14, Ramsey 15.
Well-known holiday resort, with sands and bathing. 19th-cent. Tower of Refuge, and Manx National Museum. Tourist Trophy races held in June and Manx Grand Prix in September.

DOVEDALE, Derby; Staffs. Map 22 43/1 5
E.C. Thurs. LONDON 141, Ashbourne 5.
Beautiful wooded ravine threaded by R. Dove and best visited on foot (largely N.T.). Associations with anglers Izaak Walton and Charles Cotton. Picturesque Twelve Apostles, Tissington Spires, Dove Holes and Viator's Bridge. See Earl Sterndale, Hartington *and* Thorpe.

DOVER, Kent. 35,217.* Map 9 61/34
A.A. Port Office.
1 Camden Crescent. T.N. 963.
E.C. Wed. M.D. Sat. LONDON 71, Ashford 23, Brighton 77, Canterbury 16, Deal 8, Folkestone 7, Gravesend 49, Hastings 45, Maidstone 42, Margate 22, Ramsgate 20, Sandwich 13, Tunbridge Wells 54.
Resort and channel port, with bathing from pebble beach. Remarkable Roman "pharos", or lighthouse, near restored St. Mary de Castro Church. Impressive Norman and later castle (A.M.), overlooking sea, open regularly. Hall of Maison Dieu in municipal buildings. Dover College, with slight remains of old Priory. Landmark of Shakespeare's Cliff. See St. Margaret-at-Cliffe.

DOVERCOURT, Essex. 13,488* with Harwich Map 19 62/2 3
E.C. Wed. LONDON 70, Colchester 18, Harwich 2.
Stour estuary watering-place, with good sands. Grave of Captain Fryatt, hero of First World War, in churchyard.

DOVERIDGE, Derby. Map 22 43/1 3
E.C. Thurs. M.D. Wed. LONDON 130, Uttoxeter 3.
On R. Dove.

DOWLAIS, Glam. 10,250. Map 14 32/0 0
E.C. Thurs. M.D. Sat. LONDON 160, Merthyr Tydfil 1.
Industrial town.

DOWNDERRY, C'wall. 400. Map 3 20/3 5
E.C. Thurs. LONDON (ferry) 222, Looe 6, Plymouth (ferry) 12.
Small bungalow settlement, with good bathing sands.

DOWNE, Kent. 717. Map 8 51/4 6
E.C. Thurs. GOLF. LONDON 17, Bromley 7.
Charles Darwin's former home, now museum.

DOWNEND, Glos. 5,030. Map 5 31/6 7
LONDON 112, Bristol 5.

DOWNHAM, Lancs. 250. Map 27 34/7 4
LONDON 216, Clitheroe 4.
Attractive village, with old hall. 14th-cent. church tower. Pendle Hill, associated with Harrison Ainsworth's "Lancashire Witches", to south.

DOWNHAM MARKET, Norfolk. 2,759.* Map 24 53/6 0
E.C. Wed. M.D. Fri. GOLF. LONDON 85, Cambridge 34, Ely 18, King's Lynn 11, March 19, Norwich 43, Peterborough 34, Swaffham 15, Thetford 22, Wisbech 13.
Town on R. Ouse in Fenland.

DOWNSIDE, Som. 950. Map 6 31/6 4
LONDON 116, Shepton Mallet 1.
Well-known, modern R.C. Downside Abbey and College.

DOWNTON, Wilts. 1,352. Map 6 41/1 2
E.C. Wed. LONDON 88, Ringwood 12, Salisbury 6.
On R. Avon, with Trans.-Norm. to Perp. church. Old cross. The Moot, fine old house, with earthworks in grounds said to have been meeting-place of Saxon parliament.

DRAYCOTT-IN-THE-MOORS, Staffs. 770. Map 22 33/9 4
LONDON 140, Stoke-on-Trent 8.
Monuments in Draycott chapel of church.

DRAYTON, Berks. 710. Map 16 41/4 9
E.C. Thurs. LONDON 57, Abingdon 3.
In vicinity, fine Georgian Milton Manor, open at times.

DREWSTEIGNTON, Devon. Map 3 20/7 9
LONDON 182, Exeter 14, Moreton Hampstead 6.
Attractive Dartmoor village. Prehistoric forts of Prestonbury and Cranbrook Castle. Cromlech of "Spinster's Rock". In vicinity, modern Castle Drogo.

DRIFFIELD, GREAT, Yorks. 6,888.* Map 29 54/0 5
E.C. Wed. M.D. Tues. Thurs. LONDON

(ferry) 187, Beverley 13, Bridlington 12, Hull 21, Malton 19, Market Weighton 16, Scarborough 22, York 29.
Church, with fine Perp. tower, and Trans.-Norm. nave.

DRIGHLINGTON, Yorks. 4,060. Map 27 44/2 2
LONDON 188, Bradford 5, Halifax 10, Leeds 6, Wakefield 9.

DROITWICH, Worcs. 6,453.* Map 15 32/8 6
E.C. Thurs. M.D. Fri. GOLF. LONDON 112, Alcester 14, Birmingham 20, Bromsgrove 6, Evesham 18, Kidderminster 11, Ludlow 31, Stratford-on-Avon 22, Tenbury Wells 22, Worcester 7.
Well-known spa, with brine baths and radio-active springs. St. Andrew's Church, E.E. and Perp. St. Peter's Church, Norm. to Perp. Notable R.C. Church. 17th-cent. half-timbered house. In vicinity, Elizabethan Westwood Park, with gatehouse; gabled Salwarpe Court; and 15th- to 16th-cent. Huddington Court, half-timbered, associated with Gunpowder Plot.

DRONFIELD, Derby. 7,628.* Map 22 43/3 7
E.C. Wed. GOLF. LONDON 153, Chesterfield 6, Sheffield 6.
Partly 14th-cent. church.

DROXFORD, Hants. 515. Map 7 41/6 1
E.C. Wed. LONDON 64, Bishop's Waltham 4.
Meon valley village.

DROYLSDEN, Lancs. Map 27 33/8 9
E.C. Wed. M.D. Fri. LONDON 181, Manchester 4.

DUDDINGTON, Northants. Map 23 43/9 0
LONDON 87, Peterborough 14, Stamford 5, Uppingham 8.
Delightful village on R. Welland, with old mill.

DUDLEY, Worcs. 62,536.* Map 22 32/9 9
E.C. Wed. M.D. Fri. Sat. GOLF. LONDON 117, Birmingham 9, Bromsgrove 14, Kidderminster 12, Stourbridge 5, Walsall 8, Wolverhampton 6.
Centre of iron industry. Notable 13th-cent. and later castle, fine viewpoint, and incorporating zoological gardens.

DUFFIELD, Derby. 2,500. Map 22 43/3 4
E.C. Wed. GOLF. LONDON 128, Derby 5.
Foundations of large Norman castle (N.T.).

DUFTON, Westm. Map 32 35/6 2
LONDON 271, Appleby 4.
Attractive village. In vicinity, great Pennine rift of High Cup Nick below Dufton Fell.

DUKERIES, THE, Notts. Map 23, 43
Includes part of Sherwood Forest (q.v.), and takes name from great ducal parks of Clumber, Rufford, Thoresby and Welbeck. Clumber (N.T.), lake-watered park, crossed by public roads. Rufford Abbey, partly-ancient mansion, recently saved from demolition. Thoresby, modern mansion, with gated public road through park. Welbeck Abbey, well-known 17th-cent. seat, with curious underground rooms, in lake-watered park, now partly Army College and not accessible.

DULVERTON, Som. 1,502. Map 4 21/9 2
E.C. Thurs. M.D. 2nd Thurs. LONDON 170, Bampton 5, Barnstaple 26, Exeter 27, Ilfracombe 33, Lynmouth 23, Lynton 23, Minehead 19, South Molton 15, Taunton 26, Tiverton 13.
Attractively situated on R. Barle, on fringe of Exmoor. Slight remains of Barlynch Priory in vicinity. See Tarr Steps.

DULWICH, London. Map 11 51/3 7
E.C. Thurs. GOLF.
Residential suburb with Georgian houses, well-known Public School, and famous picture gallery, restored after bomb damage.

DUMMER, Hants. Map 7 41/5 4
E.C. Wed. LONDON 51, Basingstoke 5, Winchester 13.
Small E.E. and Perp. church, preserving unique 15th-cent. canopy over chancel arch. 18th-cent. manor house.

DUNCHIDEOCK, Devon. Map 3 20/8 8
LONDON 173, Exeter 5.
Perp. church retains fine screen. To south, Belvedere Tower, or Lawrence Castle, landmark on Haldon Moor.

DUNCHURCH, Warw. 1,255. Map 16 42/4 7
E.C. Wed. M.D. Mon. LONDON 79, Banbury 22, Coventry 11, Daventry 8, Rugby 3.
Former "Old Lion" Inn has Gunpowder Plot associations.

DUNCTON, Sussex. 220. Map 7 41/9 1
LONDON 52, Chichester 11, Petworth 4.
At foot of Duncton Down, highest point in Sussex South Downs. Church preserves bell dated 1399.

DUNDRY, Som. Map 5 31/5 6
LONDON 119, Bristol 5.
Lofty viewpoint looking towards Bristol. Ornate Tudor Church tower.

DUNGENESS, Kent. Map 9 61/0 1
See Lydd.

DUNGEON GHYLL, Westm. Map 31 35/2 0
LONDON 272, Ambleside 7.
Noted waterfall in setting of fells. See Langdale.

DUNKERY BEACON, Som. Map 3 21/8 4
See Exmoor.

DUNKIRK, Kent. Map 9 61/0 5
LONDON 50, Canterbury 6.
On Watling Street, in wooded setting.

DUNMOW, GREAT, Essex. 2,882. Map 18 52/6 2
E.C. Wed. M.D. Tues. LONDON 36, Bishop's Stortford 9, Braintree 8, Brentwood 21, Bury St. Edmunds 37, Cambridge 29, Chelmsford 13, Colchester 24, Epping 21, Haverhill 18, Saffron Walden 14.
Church, Dec. and Perp. Associations with H. G. Wells's "Mr. Britling sees it through". 2½ m. E., Little Dunmow, where ancient Dunmow Flitch trial is held.

DUNSFOLD, Surrey. Map 8 51/0 3
E.C. Wed. LONDON 38, Guildford 10.
Cruciform Dec. church, with 13th-cent. woodwork. Burningfold, 16th-cent. timbered house.

DUNSFORD, Devon. 547. Map 3 20/8 8
LONDON 176, Exeter 8.
Attractive Upper Teign village. Elizabethan house of Great Fulford.

DUNSTABLE, Beds. 17,108.* Map 17 52/0 2
E.C. Thurs. M.D. Wed. Sat. GOLF. LONDON 32, Atherstone 68, Aylesbury 16, Bedford 20, Berkhamsted 11, Bletchley 13, Coventry 58, Leighton Buzzard 8, Luton 5, Newport Pagnell 18, Northampton 33, St. Albans 13, Stony Stratford 19.
At intersection of Watling Street and Icknield Way. Priory Church, with fine Norman nave and W. front. In 1523, Cranmer pronounced judgment in Henry VIII divorce proceedings in church. Dunstable Downs (N.T.), fine viewpoint, noted for gliding.
See Whipsnade.

DUNSTANBURGH CASTLE, Nthmb. Map 33 46/2 2
GOLF.
See Embleton.

DUNSTER, Som. 839. Map 4 21/9 4
E.C. Wed. M.D. Fri. LONDON 166, Minehead 3.
Picturesque village, with old houses, covered Yarn Market, panelled "Luttrell Arms" Inn, and notable, mainly Perp. Priory Church, with

screen and monuments. Much-restored 12th-cent. and later castle, in fine grounds, open in summer.

DUNS TEW, Oxon. Map 16 42/4 2
LONDON 66, Banbury 9, Oxford 15.
The flag of the Second World War peace-time U.N.R.R.A. Organisation is laid up in the restored Dec. and Perp. church.

DUNSTON PILLAR, Lincs. Map 23 53/0 6
LONDON 123, Lincoln 6.
Formerly, lofty beacon for use of travellers, recently truncated.

DUNTON GREEN, Kent. 1,496. Map 11 51/5 5
E.C. Wed. M.D. Mon. LONDON 21, Sevenoaks 3.

DUNWICH, Suffolk. 180. Map 19 62/4 7
LONDON 100, Ipswich 30, Lowestoft 18, Saxmundham 9.
Former port long since submerged by sea. Scanty remains of 13th-cent. priory.

DURHAM, Dur. 19,283.* Map 33 45/2 4
E.C. Wed. M.D. Sat. GOLF. LONDON 258, Alston 42, Bishop Auckland 11, Carlisle 68, Corbridge 27, Darlington 19, Doncaster 98, Hexham 30, Kendal 70, Leeds 78, Middlesbrough 23, Newcastle-upon-Tyne 15, Scotch Corner 27, South Shields 20, Stockton-on-Tees 20, Sunderland 13, West Hartlepool 18, York 67.
On R. Wear, with three fine old bridges. Cathedral, in impressive situation above river, Norm. and later, with splendid Norman nave, and remarkable Galilee porch containing tomb of Venerable Bede; 13th-cent. Chapel of Nine Altars, with tomb of St. Cuthbert; Sanctuary knocker on N. door; Nevill screen, dated 1380; and carvings of Dun Cow and Milkmaids on N. front gable. Remains of monastic buildings and rebuilt 15th-cent. cloisters. Roman remains and Anglo-Saxon crosses in Chapter library. Old houses in Palace Green. Fine castle, Norm. to 14th cent., with hall and carved doorway, now used by University. Remains of 14th-cent. Kepier Hospital. Fine views from churchyards of old St. Giles' and St. Oswald's churches. 2½ m. E., Sherburn Hospital, with old gatehouse, founded in 1181. See Neville's Cross.

DURSLEY, Glos. 3,288. Map 15 31/7 9
E.C. Wed. GOLF. LONDON 108, Gloucester 15, Nailsworth 8, Stroud 10, Tetbury 10.
Cotswold market and manufacturing town. Arcaded Town Hall. In vicinity, fine viewpoint of Stinchcombe Hill. See Uley.

DURWESTON, Dorset. Map 6 31/8 0
LONDON 108, Blandford Forum 3.
In Stour valley. Church, rebuilt, with good Perp. tower. In vicinity, Hanford House, in fine park, dated 1604.

DYFFRYN ARDUDWY, Merion. 787. Map 22 23/5 2
E.C. Wed. GOLF. LONDON 223, Barmouth 5, Harlech 6.
Lies near coast of Cardigan bay, with wild Rhinogs in background.

DYFFRYN CASTELL, Card. Map 13 22/7 8
LONDON 196, Aberystwyth 14.
Starting point for ascent of Plynlimon, 2,469 ft., source of R. Severn and Wye.

DYMCHURCH, Kent. 929. Map 9 61/0 2
E.C. Wed. LONDON 69, Hythe 5.
On edge of Romney Marsh, with ancient sea wall and wide bathing sands. Partly Norman church. Well-known light railway to Romney and Hythe.

DYMOCK, Glos. 1,150. Map 15 32/6 3
E.C. Thurs. LONDON 116, Gloucester 13, Ledbury 5, Ross 9.
In district noted for daffodils in spring.

DYRHAM, Glos. Map 6 31/7 7
LONDON 107, Bristol 11.
Norm. to Perp. church, noted for brass dated 1401 and monument of 1581. Late 17th-cent. Dyrham Park.

DYSERTH, Flint. Map 21 33/0 7
LONDON 206, Rhyl 4, Prestatyn 3.
Church, with Jesse window and carved pillar in churchyard. Remains of castle. Waterfall, visited by Dr. Johnson in 1774.

EAKRING, Notts. 643. Map 23 43/6 6
E.C. Wed. LONDON 133, Ollerton 5.
Norm. and later church, with brass to Rev. W. Mompesson, Vicar of plague village of Eyam (q.v.).

EALING, Middx. 187,306.* Map 10 51/1 8
E.C. Wed. GOLF. LONDON 7.
Residential district.

EAMONT BRIDGE, Westm. Map 32 35/5 3
LONDON 279, Penrith 1.
In vicinity, Yanwath Hall, with medieval pele tower incorporated in farm.

EARBY, Yorks. 5,348.* Map 27 34/9 4
E.C. Tues. LONDON 214, Burnley 11, Colne 5, Skipton 7.

EARDISLAND, Herefs. 437. Map 15 32/4 5
E.C. Wed. LONDON 142, Leominster 5.
On R. Arrow, with many black and white houses, notably 14th-cent. and later Staick House. Old dovecote.

EARDISLEY, Herefs. 600. Map 14 32/3 4
E.C. Thurs. LONDON 146, Hereford 15, Kington 5.
Partly Norman church and black and white houses.

EARITH, Hunts. 1,006 with Bluntisham. Map 18 52/3 7
LONDON 65, Cambridge 14, St. Ives 6.
Fenland village.

EARLS BARTON, Northants. 2,578. Map 17 42/8 6
E.C. Thurs. LONDON 65, Northampton 8.
Church, with splendid Saxon tower.

EARLS COLNE, Essex. 1,655. Map 18 52/8 2
E.C. Thurs. LONDON 49, Colchester 10, Halstead 3.
Effigies of Earls of Oxford in annexe to modern Priory. Restored 14th-cent. church.

EARL SHILTON, Leics. 4,840. Map 23 42/4 9
E.C. Wed. LONDON 97, Hinckley 4, Leicester 9.
Situated on high ground, with views.

EARL SOHAM, Suffolk. 530. Map 19 62/2 6
LONDON 83, Framlingham 4, Ipswich 14.
Dec. and Perp. church, with fine nave roof.

EARL STERNDALE, Derby. Map 22 43/0 6
LONDON 152, Buxton 5.
In picturesque Upper Dove valley. Curious sign at "Quiet Woman" Inn.

EARL STONHAM, Suffolk. 510. Map 19 62/1 5
LONDON 77, Ipswich 10.
13th- to 15th-cent. church, with fine hammer-beam roof.

EARSDON (near Whitley Bay), Nthmb. 10,200. Map 33 45/3 7
E.C. Wed. LONDON (ferry) 278, Newcastle-upon-Tyne 8, Whitley Bay 2.

EASBY, Yorks. 120. Map 28 45/1 0
LONDON 230, Richmond 1.
On R. Swale, in wooded setting. Remains of 12th-cent. and later abbey. Easby Church, E.E., preserving frescoes.

EASEBOURNE, Sussex. 1,540. Map 7 41/8 2
LONDON 49, Midhurst 1, Petworth 6.
Attractive village, with old houses.

EASINGTON, Dur. 11,990. Map 33 45/4 4
E.C. Wed. LONDON 257, Durham 10, Sunderland 9, West Hartlepool 10.
Restored Norm. to E.E. church and old rectory.

EASINGWOLD, Yorks. 2,043. Map 28 44/5 6
E.C. Wed. M.D. Fri. GOLF. LONDON 207, Thirsk 11, York 13.
Church, mainly Dec.

EAST BARSHAM, Norfolk. 150. Map 25 53/9 3
LONDON 112, Fakenham 3.
Beautiful early Tudor Hall, noted for chimneys and gatehouse, and open at times.

EAST BEDFONT, Middx. Map 10 51/0 7
LONDON 14, Staines 3.
Church, with Norman details. Clipped yews in churchyard.

EAST BERGHOLT, Suffolk. 1,480. Map 19 62/0 3
LONDON 61, Colchester 10, Ipswich 10.
In Stour valley, and birthplace, in 1776, of John Constable. Church, 14th to 16th cent., shows curious external bell cage. In vicinity, Little Wenham Hall, with rare 13th-cent. brickwork.

EASTBOURNE, Sussex. 57,801.* Map 8 50/6 9
E.C. Wed. GOLF. LONDON 63, Battle 16, Bexhill-on-Sea 12, Brighton 22, Canterbury 62, East Grinstead 34, Folkestone 55, Gravesend 56, Guildford 61, Hastings 17, Horsham 42, Lewes 17, Maidstone 44, Newhaven 13, Reigate 48, Tunbridge Wells 31.
Well-known resort, with sand and shingle beach, at foot of lofty Beachy Head, with its lighthouse, at end of S. Downs. St. Mary's Church, partly Norman. Restored Old Parsonage, ancient "Lamb" Inn, and Towner Art Gallery. Devonshire Park, Hampden Park (q.v.) and 18th-cent. Compton Place. Eastbourne College, noted Public School.

EAST BRENT, Som. 690. Map 5 31/3 5
LONDON 136, Burnham-on-Sea 5, Cheddar 8, Weston-super-Mare 7.
15th-cent. carved bench-ends in church. See Brent Knoll.

EAST BRIDGFORD, Notts. 747. Map 23 43/6 4
E.C. Wed. LONDON 122, Newark 11, Nottingham 10.
Monuments in church. Old Hall nearby.

EAST BUDLEIGH, Devon. 768. Map 5 39/0 8
E.C. Thurs. LONDON 166. Budleigh Salterton 2, Exeter 12.
Attractive village. In vicinity, old farm of Hayes Barton, birthplace, in 1552, of Sir Walter Raleigh, and shown at times.

EAST CHINNOCK, Som. 355. Map 5 31/4 1
E.C. Wed. LONDON 129, Crewkerne 4, Yeovil 5.
Lies between Coker and Chiselborough Hills.

EASTCHURCH, Kent. 1,575. Map 9 51/9 7
E.C. Wed. LONDON 49, Sheerness 6.
Slight remains of 15th-cent. Shurland Castle. Early Perp. church. First aerodrome in Britain established in vicinity in 1909.

EAST CLANDON, Surrey. 335. Map 10 51/0 5
E.C. Wed. LONDON 25, Guildford 4.
Hatchlands (N.T.), fine 18th-cent. Adam house, open regularly.

EAST CLAYDON, Bucks. Map 16 42/7 2
LONDON 51, Aylesbury 12, Buckingham 7.
Old timbered cottages and manor farm. Monuments and brasses in church. Near Middle Claydon, Claydon House, rebuilt in 1752.

EAST COKER, Som. Map 5 31/5 1
LONDON 128, Yeovil 3.
Beautiful stone-built village. Modernised 15th-cent. Coker Court. See West Coker.

EASTCOTE, Middx. 2,990. Map 10 51/1 8
E.C. Wed. LONDON 15, Harrow 4, Uxbridge 6.
Residential district.

EAST COWES, I.O.W. 4,610. Map 7 40/5 9
E.C. Wed. LONDON (via Southampton) 76, Cowes (ferry), Ryde 9, Southampton (ferry).

EAST DEAN, Sussex. 450. Map 14 50/5 9
GOLF. LONDON 64, Eastbourne 4.
Downland village, with 12th- to 15th-cent. church.

EAST DEREHAM, Norfolk. Map 25 53/9 1
See Dereham.

EAST FARLEIGH, Kent. Map 8 51/7 5
LONDON 35, Maidstone 3.
Fine medieval bridge (A.M.) spans R. Medway.

EAST GRINSTEAD, Sussex. 10,845.* Map 8 51/3 3
E.C. Wed. M.D. Thurs. LONDON 30, Brighton 28, Crawley 10, Crowborough 13, Croydon 21, Eastbourne 34, Guildford 32, Hastings 40, Horsham 17, Lewes 21, Maidstone 31, Newhaven 28, Reigate 14, Tunbridge Wells 14, Uckfield 14.
Several restored timber-framed houses. Jacobean Sackville College, with picturesque courtyard. Interesting, restored church, with 18th-cent. tower incorporating museum; old gravestones and notable brass.

EASTHAM, Ches. 4,500. Map 21 33/3 7
E.C. Thurs. LONDON 188, Birkenhead 6, Chester 10.
Church, with Tudor Stanley chapel and ancient yew tree. Entrance to Manchester Ship Canal at Eastham Ferry.

EAST HAM, Essex. 120,873.* Map 11 51/4 8
E.C. Thurs. LONDON 6.
Interesting 12th-cent. apsidal Parish Church. 16th-cent. Boleyn Castle.

EAST HARLING, Norfolk. Map 19 52/9 8
LONDON 88, Thetford 9.
Fine Dec. and Perp. church, with monuments.

EAST HENDRED, Berks. 650. Map 16 41/4 8
LONDON 56, Abingdon 7, Wantage 4.
Attractive Downland village, with timbered cottages and restored old manor house, with chapel.

EAST HOATHLY, Sussex. 800. Map 8 51/5 1
E.C. Wed. LONDON 48, Uckfield 5.
Trug baskets made locally. See West Hoathly.

EAST HORSLEY, Surrey. 2,971. Map 10 51/0 5
E.C. Thurs. LONDON 23, Guildford 7.
See West Horsley.

EAST ILSLEY, Berks. 403. Map 16 41/4 8
E.C. Wed. LONDON 54, Abingdon 11, Newbury 10, Oxford 18.
Downland racehorse-training village.

EAST KNOYLE, Wilts. 670. Map 6 31/8 3
LONDON 98, Shaftesbury 5.
Birthplace, in 1632, of Sir Christopher Wren.

EASTLEACH TURVILLE, Glos. Map 16 42/1 0
LONDON 79, Burford 7.
Together with Eastleach Martin, delightful adjacent Cotswold villages, separated by R. Leach, spanned by picturesque "clapper" Keble's Bridge in vicinity.

EAST LEAKE, Notts. 1,162. Map 23 43/5 2
E.C. Wed. GOLF. LONDON 113, Loughborough 5.
"Shawm", rare musical instrument, preserved in E.E. and Dec. church.

EASTLEIGH, Hants. 30,557.* Map 7 41/4 1
E.C. Wed. LONDON 71, Fareham 15, Lyndhurst 14, Southampton 5, Winchester 8.
Large locomotive works.

EAST LULWORTH, Dorset. 290. Map 6 30/8 8
LONDON 119, Wareham 6.
Attractive village, with shell of burnt-out 16th-cent. castle. See Lulworth Cove.

EAST LYNG, Som. 290. Map 5 31/3 2
LONDON 140, Glastonbury 14, Taunton 8.
Church, with Perp. tower In vicinity. King Alfred's monument in Isle of Athelney. 2 m. NE., Burrow Bridge, with unfinished church (N.T.) on hill or "mump".

EAST MEON, Hants. Map 7 41/6 2
LONDON 58, Petersfield 5.
Attractive Downland village, with 15th-cent. Court House, and rare Tournai font in fine Norman church. Old Winchester Hill to south-east.

EAST MOLESEY, Surrey. Map 10 51/1 6
E.C. Wed. LONDON 12, Kingston-upon-Thames 2.
On R. Thames. Hurst Park racecourse nearby.

EASTNOR, Herefs. 415. Map 15 32/7 3
LONDON 115, Ledbury 2, Tewkesbury 11.
Remains of British Camp (N.T.) on Midsummer Hill. Modern Eastnor Castle, shown at times.

EASTON, Suffolk. Map 19 62/2 5
LONDON 84, Framlingham 4, Ipswich 15.
On R. Deben, with some old houses.

EAST PORTLEMOUTH, Devon. 260. Map 3 20/7 3
E.C. Thurs. LONDON 213, Kingsbridge 12.
On Kingsbridge estuary, with sandy bathing beach and passenger ferry to Salcombe (q.v.). Prawle Point to south-east.

EAST RAYNHAM, Norfolk. 140. May 24 53/8 2
LONDON 106, Fakenham 4.
On edge of park of notable 17th-cent. Raynham Hall, perhaps by Inigo Jones.

EAST RETFORD, Notts. Map 23 43/7 8
See Retford.

EASTRY, Kent. 1,570. Map 9 61/3 5
E.C. Thurs. LONDON 67, Canterbury 12, Dover 10, Sandwich 3.
Church, mainly E.E., with good tower.

EAST STOKE, Notts. 176. Map 23 43/7 4
E.C. Wed. LONDON 127, Newark 4.
On R. Trent and Fosse Way. Battle of Stoke Field, in 1487.

EAST TISTED, Hants. 250. Map 7 41/7 3
LONDON 52, Alton 5, Petersfield 8.
Pretty Meon valley village.

EAST WELLOW, Hants. Map 7 41/3 2
LONDON 78, Romsey 4.
Restored, mainly E.E. church, preserving wall-paintings. Florence Nightingale's grave in churchyard.

EASTWELL PARK, Kent. Map 9 51/9 4
See Westwell.

EAST WITTERING, Sussex. 538. Map 7 40/7 9
E.C. Wed. LONDON 69, Chichester 7.
Small resort, with shingle and sand bathing beach at low tide.

EASTWOOD, Essex. 3,887. Map 18 51/8 8
E.C. Wed. LONDON 34, Southend-on-Sea 3.
Church, with good Norman work and timbered priest's chamber.

EASTWOOD, Notts. 9,896.* Map 23 43/4 4
E.C. Wed. M.D. Fri. LONDON 130, Derby 12, Mansfield 12, Nottingham 9, Ripley 6.
Birthplace of D. H. Lawrence and "Eberwich" of his novels.

EATON BRAY, Beds. Map 17 42/9 2
LONDON 34, Dunstable 4, Leighton Buzzard 5.
E.E. church, with notable foliage carving.

EATON HALL, Ches. Map 21 33/4 6
LONDON 180, Chester 5.
Modern mansion, replacing two earlier ones, near R. Dee.

EATON SOCON, Beds. 2,240. Map 17 52/1 5
E.C. Tues. LONDON 55, Baldock 18, Bedford 11, Cambridge 19, Huntingdon 11, Peterborough 27, Stamford 36.
On R. Ouse and Great North Road. Church, rebuilt after fire. Old parish lock-up.

EBBSFLEET, Kent. Map 9 61/3 6
LONDON 69, Ramsgate 4.
On Pegwell Bay, with sand at low tide. Reputed landing-place of Hengist and Horsa in 449, and of St. Augustine in 597, commemorated by Cross. Viking barge "Hugin", which crossed North Sea in 1949, preserved in vicinity at Cliffsend.

EBBW VALE, Mon. 29,205.* Map 13 32/1 1
E.C. Wed. M.D. Thurs. LONDON 154, Abergavenny 12, Brynmawr 3, Merthyr Tydfil 9, Newport 21.
Colliery and industrial town.

EBCHESTER, Dur. 830. Map 33 45/1 5
E.C. Wed. LONDON 268, Hexham 13, Newcastle-upon-Tyne 13.
Restored, partly 11th-cent. church.

EBRINGTON, Glos. Map 16 42/1 4
LONDON 88, Broadway 8.
Attractive Cotswold village. See Hidcote.

ECCLES, Lancs. 43,297.* Map 27 33/7 9
E.C. Wed. M.D. Sat. LONDON 186, Manchester 4.
Manchester Ship Canal industrial town. Airport for Manchester to south-west.

ECCLESHALL, Staffs. 3,508. Map 22 33/8 2
E.C. Wed. M.D. Fri.; alt. Mon. LONDON 140, Crewe 22, Market Drayton 12, Nantwich 21, Newcastle-under-Lyme 12, Newport 9, Shrewsbury 28, Stafford 7, Stoke-on-Trent 14, Stone 6, Whitchurch 24.
E.E. to Perp. church. Castle, restored in 1695, formerly home of Bishops of Lichfield. In vicinity, 15th-cent. remains of Ranton Abbey.

ECKINGTON, Derby. 12,020. Map 22 43/4 7
E.C. Wed. M.D. Fri. LONDON 151, Chesterfield 7, Sheffield 8.
Fine old Renishaw Hall to south.

ECKINGTON, Worcs. 590. Map 15 32/9 4
LONDON 106, Pershore 4, Tewkesbury 7.
Interesting 12th-cent. and later church. R. Avon spanned by fine 16th-cent. bridge. In vicinity, Elizabethan Woollas Hall.

EDALE, Derby. 422. Map 22 43/1 8
E.C. Wed. LONDON 167, Chapel-en-le Frith 7.
Vale of Edale (mainly N.T.) under slopes of Kinder Scout, 2,088 ft. (The Peak), most southerly Pennine hill; 6,000 acres recently freed for public.

EDENBRIDGE, Kent. 3,500. Map 8 51/4 4
E.C. Wed. M.D. Mon. LONDON 27, East Grinstead 7, Tunbridge Wells 12, Uckfield 18, Westerham 6.
Church, Norm. to Perp.

EDENHALL, Cumb. 216. Map 32 35/5 3
LONDON 281, Penrith 4.
On R. Eden. Church, 13th to 15th cent., retains old glass. "Luck of Eden Hall", famous goblet from former Eden Hall, now preserved in Victoria and Albert Museum, London.

EDENHAM, Lincs. 472. Map 23 53/0 2
E.C. Wed. LONDON 97, Bourne 3.
Church, E.E. to Perp. See Grimsthorpe.

EDENSOR, Derby. 220. Map 22 43/2 6
LONDON 149, Bakewell 3, Matlock 8.
Model village on Chatsworth (q.v.) estate. Cavendish monuments in church.

EDGBASTON, Warw. Map 16 42/0 8
LONDON 110, Birmingham 2.
Residential suburb of Birmingham.

EDGWARE, Middx. Map 10 51/1 9
E.C. Thurs. LONDON 9, Watford 7.
St. Lawrence's Church, Whitchurch (Little Stanmore), dated 1715, noted for wall paintings, Chandos monuments, and organ on which Handel played. Tombstone of Handel's "Harmonious Blacksmith" in churchyard. See Gosport.

EDGWORTH, Lancs. 2,440. Map 26 34/7 1
LONDON 198, Bolton 5.
In vicinity, restored 16th-cent. and later Turton Tower.

EDINGTON, Wilts. Map 6 31/9 5
LONDON 96, Westbury 4.
Fine cruciform early Perp. church, with monuments.

EDLESBOROUGH, Bucks. 890.
Map 17 42/9 1
LONDON 33, Dunstable 5, Hemel Hempstead 10, Leighton Buzzard 5.
Church, mainly Dec., showing fine woodwork, notably pulpit, and also rare "rose" brass, dated 1412.

EDMONDBYERS, Dur. 200. Map 32 45/0 5
E.C. Thurs. LONDON 270, Hexham 14.
Situated above Derwent valley, with Norman church.

EDMONTON, Middx. 104,244.*
Map 11 51/3 9
E.C. Thurs. LONDON 6, Enfield 3.
Graves of Charles and Mary Lamb in churchyard. Lamb Cottage. Church Street, in which Keats lived.

EDSTASTON, Salop. Map 21 33/5 3
LONDON 159, Shrewsbury 13, Wem 2, Whitchurch 7.
Church, with richly-carved Norman doorways.

EDWINSTOWE, Notts. 3,221. Map 23 43/6 6
E.C. Sat. LONDON 137, Ollerton 2.
In Sherwood Forest district, with partly 13th-cent. church. Major Oak in vicinity.

EFFINGHAM, Surrey. 1,711. Map 10 51/1 5
E.C. Wed. GOLF. LONDON 20, Guildford 9.
Ranmore Common to south-east.

EGERTON, Kent. Map 9 51/9 4
LONDON 47, Maidstone 13.
Church, with fine Perp. tower. Link Farm, 15th-cent. Yeoman's house.

EGERTON, Lancs. 1,650. Map 27 34/7 1
GOLF. LONDON 197, Blackburn 9, Bolton 4.

EGGESFORD, Devon. 80. Map 3 21/6 1
E.C. Wed. M.D. 2nd Wed. LONDON 185, Barnstaple 19, Exeter 21, Tiverton 19.
Situated in delightful Taw valley.

EGGLESCLIFFE, Dur. 1,420. Map 33 45/4 1
E.C. Wed. LONDON 237, Stockton-on-Tees 4.
Attractive village, with old bridge over Tees (A.M.).

EGGLESTONE, Dur. Map 32 35/9 2
LONDON 250, Barnard Castle 7, Bishop Auckland 18, Middleton-in-Teesdale 4.
In picturesque Teesdale.

EGHAM, Surrey. 24,515.* Map 10 51/0 7
E.C. Thurs. LONDON 18, Staines 2, Windsor 5.
Royal Holloway College. Runnymede (N.T.), broad Thames-side meadow, where King John sealed Magna Carta in 1215. Royal Air Force Memorial, unveiled 1953. In vicinity, 16th-cent. Great Fosters, now hotel.

EGLOSHAYLE, C'wall. 470. Map 2 20/0 7
See Wadebridge.

EGLOSKERRY, C'wall. Map 2 20/2 1
LONDON 210, Launceston 5.
Church, with Norman font. In vicinity, Penheale, mainly Tudor house.

EGREMONT, Cumb. 6,020. Map 31 35/0 1
E.C. Wed. LONDON 305, Broughton-in-Furness 31, Cockermouth 16, Keswick 26, Whitehaven 6.
On R. Ehen, with ruined 12th-cent. castle.

EGTON, Yorks. 920. Map 28 45/8 0
E.C. Mon. LONDON (ferry) 229, Whitby 6.
Attractive Esk valley to south.

EGTON BRIDGE, Yorks. Map 28 45/7 0
LONDON (ferry) 228, Whitby 8.
On R. Esk, with high moors to south and north.

ELAN VALLEY, Radnor. Map 14 22/9 0
LONDON 179, Rhayader 3.
Artificial lakes in picturesque hilly setting, forming reservoirs for Birmingham water supply. New Claerwen dam opened 1952.

ELFORD, Staffs. Map 22 43/1 1
LONDON 120, Lichfield 7, Tamworth 5.
Church, notable for fine range of alabaster monuments.

ELHAM, Kent. 1,280. Map 11 61/1 4
E.C. Wed. LONDON 66, Canterbury 11, Folkestone 7.
Attractive valley village, with old houses and 13th-cent. church.

ELKSTONE, Glos. Map 15 32/9 1
LONDON 96, Cheltenham Spa 7, Cirencester 8.
High-lying Cotswold village, with fine Norman and later church, notably chancel.

ELLAND, Yorks. 19,273.* Map 27 44/1 2
E.C. Tues. M.D. Fri. GOLF. LONDON 188, Halifax 3, Huddersfield 4.
Calder valley woollen town.

ELLASTONE, Staffs. Map 22 43/1 4
LONDON 136, Ashbourne 5, Uttoxeter 7.
Below Weaver Hills. "Bromley Arms" Inn associated with George Eliot's "Adam Bede". In vicinity, fine 17th-cent. Wootton Lodge, and 18th-cent. Wootton Hall, once visited by Rousseau.

ELLESBOROUGH, Bucks. Map 17 42/8 0
GOLF. LONDON 38, Princes Risborough 3, Wendover 2.
On edge of wooded Chiltern Hills.

ELLESMERE, Salop. 2,159.* Map 21 33/3 3
E.C. Thurs. M.D. Tues. LONDON 166, Chester 24, Llangollen 16, Oswestry 8, Shrewsbury 17, Whitchurch 11, Wrexham 12.
In district of meres. Rebuilt church, with 15th-cent. roof in Oteley chapel.

ELLESMERE PORT, Ches. 32,594.*
Map 21 33/4 7
E.C. Wed. M.D. Fri. LONDON 186, Birkenhead 10, Chester 7, Liverpool (tunnel) 12, Warrington 20.
At junction of Shropshire Union Canal and Manchester Ship Canal, facing R. Mersey.

ELLINGHAM, Hants. 380. Map 6 41/1 0
LONDON 94, Ringwood 3.
On R. Avon. Interesting church, with Royal Arms, dated 1671. 1 m. E., 17th-cent. Moyles Court, once home of Dame Alice Lisle, executed after 1685 Monmouth rising.

ELLOUGHTON, Yorks. 1,380 with Brough.
Map 29 44/9 2
LONDON (ferry) 176, Hull 10.
Near R. Humber.

ELMLEY CASTLE, Worcs. Map 15 32/9 4
LONDON 98, Evesham 5.
Delightful village of half-timbered houses. Church, 12th to 15th cent., noted for monuments.

ELMORE, Glos. 300. Map 15 32/7 1
LONDON 107, Gloucester 5.
On R. Severn and good place for viewing Severn Bore. Elmore Court, old mansion.

ELSDON, Nthmb. 200. Map 32 35/9 9
E.C. Thurs. LONDON 301, Newcastle-upon-Tyne 30, Otterburn 3.
Rare 15th-cent. fortified parsonage, built on to pele tower.

ELSENHAM, Essex. Map 18 52/5 2
LONDON 34, Bishop's Stortford 5.
Church, mainly Norman.

ELSING, Norfolk. Map 25 63/0 1
LONDON 109, Dereham 5.
Fine 14th-cent. church. Moated, late 15th-cent. Elsing Hall.

ELSTEAD, Surrey. 1,750 with Peper Harow. Map 7 41/9 4
E.C. Wed. LONDON 36, Guildford 8.
Church, with notable 14th-cent. timbering. Georgian watermill. Ancient bridge spans R. Wey. Hankley Common in vicinity.

ELSTOW, Beds. 520. Map 17 52/0 4
LONDON 47, Bedford 2.
Birthplace, in 1628, of John Bunyan. Norm. and later church, with detached tower. 16th-cent. Moot Hall.

ELSTREE, Herts. 3,460. Map 10 51/1 9
E.C. Thurs. LONDON 11, Barnet 5, Harrow 6, St. Albans 8, Watford 5.
Large film studios in vicinity.

ELTERWATER, Westm. Map 31 35/3 0
LONDON 270, Ambleside 4.
Beautifully situated at entrance to Great Langdale.

ELTHAM, London. Map 11 51/4 7
E.C. Thurs. GOLF.
Eltham Palace preserves splendid 15th-cent. carved roof, and stone bridge over moat; open regularly. Moated 16th-cent. outbuildings of Well Hall.

ELTON, Hunts. 539. Map 23 52/0 9
LONDON 79, Oundle 5, Peterborough 8.
On R. Nene. Partly 17th-cent. Elton Hall, preserving Tudor gateway; open in summer. Fine Dec. and Perp. church.

ELVEDEN, Suffolk. 380. Map 18 52/8 7
LONDON 76, Thetford 4.
19th-cent. Elveden Hall, partly of marble.

ELY, Cambs. 9,989.* Map 18 52/5 8
E.C. Tues. M.D. Thurs. LONDON 67, Bury St. Edmunds 25, Cambridge 16, Downham Market 18, Huntingdon 22, Ipswich 51, King's Lynn 29, Newmarket 13, Northampton 59, Norwich 56, Peterborough 35, Thetford 27, Wisbech 24.
Splendid Norm. to Perp. cathedral, dominating surrounding fens, and noted for unique octagonal lantern, W. front and tower, Lady Chapel, Prior's door and chapels. 15th-cent. and later Bishop's Palace. Ancient Grammar School incorporating "Ely Porta" gateway and Dec. chapel of Prior Crauden. Old vicarage, associated with Oliver Cromwell, near Norm. to Perp. St. Mary's Church. Isle of Ely is name given to large fenland district to north of Cambridgeshire proper.

EMBLETON, Nthmb. 535. Map 33 46/2 2
E.C. Thurs. GOLF. LONDON 313, Alnwick 8.
Fortified 14th-cent. vicarage and pele tower. 13th-cent. and later church. Sanas 1 m. distant. Ruined 16th-cent. Dunstanburgh Castle to south-east.

EMERY DOWN, Hants. Map 6 41/2 0
LONDON 84, Lyndhurst 1.
Situated in New Forest.

EMPINGHAM, Rutland. 550. Map 23 43/9 0
LONDON 92, Oakham 6, Stamford 5.
Good E.E. and later church.

EMSWORTH, Hants. 4,190. Map 7 41/7 0
E.C. Wed. LONDON 66, Chichester 7, Havant 2.
Small port, noted for oysters. See West Thorney.

ENBORNE, Berks. Map 7 41/4 6
LONDON 59, Newbury 4.
Church, mainly Norman. Associations with first battle of Newbury; monument (N.T.) in vicinity.

ENFIELD, Middx. 110,458.* Map 10 51/3 9
E.C. Wed. M.D. Sat. GOLF. LONDON 10, Barnet 6, Chelmsford 29, Epping 11, Hertford 14, Hoddesdon 9, Royston 30, St. Albans 14, Woodford 6.
Associated with Charles Lamb.

ENGLEFIELD GREEN, Surrey. Map 7 41/9 7
LONDON 20, Staines 3, Windsor 4.
On outskirts of Windsor Great Park.

ENNERDALE, Cumb. Map 31 35/0 1
LONDON 302, Cockermouth 11.
Grand mountain scenery around Ennerdale Water, with finely-situated "Anglers'" Inn. To west, at Ennerdale Bridge, churchyard associated with Wordsworth's "Brothers".

ENSTONE, Oxon. 800. Map 16 42/3 2
E.C. Sat. LONDON 69, Chipping Norton 5, Oxford 15.
Main road village on R. Glyme.

ENVILLE, Staffs. 650. Map 22 32/8 8
GOLF. LONDON 125, Bridgnorth 9, Stourbridge 5.
Church, partly Norman.

EPPING, Essex. 6,934.* Map 11 52/4 0
E.C. Wed. M.D. Mon. GOLF. LONDON 16, Bishop's Stortford 13, Cambridge 39, Chelmsford 18, Colchester 40, Dunmow 21, Enfield 11, Hertford 14, Newmarket 44, Woodford 8.
On outskirts of 5,600 acre Epping Forest, belonging to City of London.

EPSOM, Surrey. 68,049* with Ewell. Map 10 51/2 6
E.C. Wed. M.D. Sat. GOLF. LONDON 15, Croydon 9, Dorking 9, Guildford 17, Kingston-upon-Thames 7, Reigate 10, Windsor 23.
Known in 18th cent. for mineral springs. Famous racecourse on Epsom Downs where races for Derby and Oaks are run.

EPWORTH, Lincs. 1,795. Map 28 44/7 0
E.C. Wed. M.D. Thurs. LONDON 159, Doncaster 17, Gainsborough 13, Scunthorpe 12, Thorne 12.
In Isle of Axholme, with Wesley associations.

ERDINGTON, Warw. 70,770. Map 22 42/1 9
E.C. Wed. LONDON 108, Birmingham 4.
On Birmingham outskirts.

ERIDGE GREEN, Sussex. Map 8 51/5 3
LONDON 39, Tunbridge Wells 4.
Modern Eridge Castle. Sandstone rocks in vicinity.

ERITH, Kent. 46,263.* Map 11 51/5 7
E.C. Thurs. LONDON 13, Dartford 4, Woolwich 5.
Slight remains of 12th-cent. Lesnes Abbey.

ERMINE STREET.
Roman road from London to Lincoln through Royston and Huntingdon. Name also given to Roman road linking Silchester with Gloucester by way of Cirencester.

ERWOOD, Brecon. Map 14 32/0 4
LONDON 164, Builth Wells 7.
Lies on R. Wye.

ESCOMB, Dur. 235. Map 33 45/1 3
E.C. Wed. LONDON 249, Bishop Auckland 3.
Very notable little Saxon church.

ESHER, Surrey. 51,217.* Map 10 51/1 6
E.C. Wed. GOLF. LONDON 14, Epsom 7, Guildford 14, Kingston-upon-Thames 4, Weybridge 5.
Esher Place, near R. Mole, with 15th-cent. gateway of Wolsey's Tower. Late 18th-cent. Claremont House. 16th-cent. Old Parish Church, with three-decker pulpit and double pew. Curious, tall circular "White Lady" milestone. Sandown Park racecourse.

ESKDALE, Cumb. Map 32 35/1 0
LONDON 285, Broughton-in-Furness 12.
On R. Esk, with lofty Scafells rising to north-east. See **Boot.**

ESSENDON, Herts. Map 8 52/2 0
GOLF. LONDON 19, Barnet 8, Hertford 5.

ESTON, Yorks. 33,315.* Map 33 45/5 1
E.C. Wed. M.D. Fri. LONDON 244, Middlesbrough 5.
Iron-ore town.

ETAL, Nthmb. 950 with Ford. Map 37, 36/9 3
E.C. Tues. LONDON 328, Berwick-upon-Tweed 10, Wooler 10.
Attractive village on R. Till, with 14th-cent. castle remains.

ETCHINGHAM, Sussex. 940. Map 8 51/7 2
E.C. Wed. LONDON 50, Battle 9, Cranbrook 9.
On R. Rother, with fine 14th-cent church, noted for brasses.

ETON, Bucks. 3,250. Map 10 41/9 7
E.C. Wed. LONDON 21, Slough 2, Windsor 1.
Eton College, famous Public School, founded 1440, with 16th-cent. and later alterations, noted for chapel and Lupton's Tower. Manuscript of Gray's Elegy in library. See **Windsor.**

ETRURIA, Staffs. Map 22 33/8 4
LONDON 148, Stoke-on-Trent 2.
Potteries town.

ETTINGTON, Warw. Map 16 42/2 4
LONDON 85, Stratford-on-Avon 6.
Lower Ettington Church, with Shirley monuments.

ETTON, Yorks. Map 29 44/9 4
LONDON (ferry) 179, Beverley 5.
Restored church, with notable Norman tower arch carrying Royal Arms carved in stone.

ETWALL, Derby. 865. Map 22 43/2 3
E.C. Thurs. LONDON 122, Derby 6.
Picturesque 16th-cent. almshouses near restored church, with Post monuments.

EUSTON, Suffolk. 240. Map 19 52/8 7
LONDON 81, Thetford 3.
Church, with reredos by Grinling Gibbons. Imposing Euston Hall.

EUXTON, Lancs. 1,480. Map 26 34/5 1
E.C. Wed. LONDON 203, Chorley 2, Preston 8, Wigan 10.

EVERCREECH, Som. 1,145. Map 6 31/6 3
E.C. Wed. LONDON 116, Bruton 4, Shepton Mallet 4.
Church, noted for fine Perp. tower.

EVERLEIGH, Wilts. Map 6 41/1 5
E.C. Wed. LONDON 77, Andover 12, Devizes 15.
On northern edge of Salisbury Plain.

EVERSHOT, Dorset. Map 5 31/5 0
LONDON 130, Dorchester 13, Yeovil 10.
Melbury House, Elizabethan and later, in large park.

EVERSLEY, Hants. 900. Map 7 41/7 6
E.C. Wed. LONDON 36, Camberley 7, Reading 9, Wokingham 6.
Charles Kingsley, novelist and former rector, buried in churchyard.

EVERTON, Notts. 577. Map 23 43/6 9
E.C. Wed. LONDON 149, Bawtry 3.

EVESHAM, Worcs. 12,066.* Map 15 42/0 4
E.C. Wed. M.D. alt. Mon. LONDON 95, Banbury 30, Birmingham 30, Cheltenham Spa 16, Chipping Norton 22, Droitwich 18, Gloucester 24, Great Malvern 22, Hereford 41, Oxford 41, Stow-on-the-Wold 16, Stratford-on-Avon 14, Tewkesbury 13, Warwick 23, Worcester 16.
On R. Avon, in fruit-growing Vale of Evesham, noted for blossom in spring. Abbey remains include fine Perp. tower and half-timbered gateway on Norman base. 14th- to 16th-cent. Almonry. Interesting All Saints and St. Lawrence's Churches, latter with good fan vaulting. Georgian and timbered houses, including Tudor Round House. Cross commemorates Simon de Montfort, slain in 1265 battle of Evesham.

EWELL, Surrey. 68,049* with Epsom. Map 10 51/2 6
E.C. Wed. LONDON 13, Epsom 2, Sutton 3.
Scanty remains of once-famous Nonsuch Palace of Henry VIII.

EWELME, Oxon. 450. Map 16 41/6 9
E.C. Wed. LONDON 45, Oxford 14, Wallingford 4.
Attractive village, with 15th-cent. almshouses, school, and exceptionally interesting 15th-cent. church, noted for tombs and brasses.

EWENNY, Glam. 390. Map 13 21/9 7
LONDON (ferry) 172, Bridgend 2.
12th-cent. Priory remains. Partly Norman church.

EWERBY, Lincs. Map 23 53/1 4
LONDON 115, Sleaford 4.
Notable 14th-cent. church, with splendid lofty broach spire and fine woodwork.

EWHURST, Surrey. 2,120. Map 8 51/0 4
E.C. Wed. LONDON 33, Cranleigh 3, Dorking 10, Guildford 11, Horsham 9.
Picturesque Hurt Wood, in Surrey Hills, to north.

EWLOE GREEN, Flints. Map 21 33/2 6
LONDON 188, Chester 8, Mold 4.
Remains of castle (A.M.) in neighbouring woods.

EWYAS HAROLD, Herefs. Map 15 32/3 2
LONDON 134, Abergavenny 13, Hereford 13.
E.E. church tower. Mound from Norman castle.

EXETER, Devon. Map 3 20/9 9
75,479.*
Address:
15 Sidwell Street. T.N. Exeter 54281.
(Mileage Chart Town.)
E.C. Wed. Sat. M.D. Fri. LONDON 168, Ashburton 20, Barnstaple 40, Bideford 43, Bodmin 64, Bristol 75, Bude 50, Dawlish 13, Dorchester 53, Exmouth 11, Honiton 17, Ilfracombe 52, Lyme Regis 29, Minehead 45, Moreton Hampstead 13, Newquay 84, Newton Abbot 16, Okehampton 23, Penzance 112, Plymouth 42, Salisbury 88, Sidmouth 15, Taunton 32, Tavistock 34, Teignmouth 14, Torquay 22, Truro 86, Wincanton 59, Yeovil 46.
On R. Exe, with beautiful Norm. and Dec. cathedral, noted for twin Norman transeptal towers, minstrels' gallery and stone screen in nave, chantry chapels, wood carving and curious 14th-cent. clock. Old churches, including St. Mary Steps, with 16th-cent. clock. 14th- to 16th-cent. Guildhall (A.M.). Wynards Hospital, St. Nicholas' Priory and Tucker's Hall of interest. Parts of city walls and Norman Rougemont Castle. 16th-cent. Mol's Coffee House. Fine Georgian and Regency houses. Tudor House in Fore Street. Some remains of Polsloe Priory. See **Topsham.**

EXFORD, Som. 454. Map 3 21/8 3
E.C. Thurs. LONDON 177, Dulverton 10.
Exmoor hunting centre on R. Exe.

EXMINSTER, Devon. 2,810. Map 3 20/9 8
E.C. Thurs. LONDON 170, Dawlish 9, Exeter 5.
Embattled tower to Perp. church.

EXMOOR, Som.; Devon. Map 3
Lofty, undulating plateau, with high point of Dunkery Beacon, 1,707 ft. (N.T.), splendid viewpoint. Picturesque combes near Bristol Channel coast in romantic Lorna Doone country. Lovely Watersmeet (q.v.), Exe and Barle valleys. Abundance of wild ponies and red deer.

EXMOUTH, Devon. 17,232.* Map 3 30/0 8
E.C. Wed. GOLF. LONDON 170, Budleigh Salterton 5, Cullompton 20, Dawlish 19, Dorchester 51, Exeter 11, Honiton 18, Lyme Regis 27, Sidmouth 10, Taunton 36, Torquay 30.
Resort on Exe estuary, with sands and bathing. 2 m. N., A La Ronde, unusual circular 18th-cent. house, open at times.

EXTON, Rutland. Map 23 43/9 1
LONDON 95, Oakham 5, Stamford 8.
Restored church, with monuments and fine 14th-cent. tower and spire. Modern Hall near burnt-out old mansion.

EYAM, Derby. 1,070. Map 22 43/2 7
E.C. Tues. LONDON 155, Bakewell 7, Sheffield 13.
Famous as Plague village of 1665/66. Annual memorial service in Cucklet Dell. 13th- to 15th-cent. church, with notable Runic Cross. Riley Graves (N.T.). Manor House, Elizabethan. Old stocks preserved.

EYE, Suffolk. 1,631.* Map 19 62/1 7
E.C. Tues. M.D. Mon. LONDON 88, Diss 5.
Church, with lofty 15th-cent. flint tower and fine screen. Slight remains of castle. Old houses.

EYNSFORD, Kent. 2,360. Map 8 51/5 6
E.C. Wed. LONDON 19, Dartford 7, Sevenoaks 8, Sidcup 8.
Attractive village, with old houses, 15th-cent. bridge over R. Darent, and slight remains of castle.

EYNSHAM, Oxon. 1,963. Map 16 42/4 0
E.C. Wed. M.D. Thurs. LONDON 61, Oxford 6.
Swinford toll-bridge, built 1777, spans R. Thames.

FAILSWORTH, Lancs. 18,033.* Map 27 34/9 0
E.C. Tues. Wed. GOLF. LONDON 184, Manchester 5, Oldham 3.
Cotton-spinning town.

FAIRBOURNE, Merion. 400. Map 20 23/6 1
E.C. Thurs. GOLF. LONDON 216, Dolgelley 9.
Small Mawddach estuary resort, with sandy bathing beach.

FAIRFORD, Glos. 1,365. Map 16 42/1 0
E.C. Sat. LONDON 80, Cirencester 9, Faringdon 10, Gloucester 26.
On R. Coln, with old mill, and noted for fishing. Birthplace, in 1792, of John Keble. Church, with famous series of 15th- and 16th-cent. stained glass windows.

FAIRLIGHT, Sussex. 686. Map 9 51/8 1
E.C. Wed. LONDON 64, Hastings 5.
Fine cliff scenery near Fairlight Glen. Rocky coast, with bathing for strong swimmers only.

FAIRY CROSS, Devon. Map 4 21/4 2
LONDON 207, Barnstaple 13, Bideford 4.
Near picturesque, wooded stretch of coast.

FAKENHAM, Norfolk. 2,843. Map 25 53/9 2
E.C. Wed. M.D. Thurs. LONDON 109, Aylsham 20, Cambridge 62, Cromer 22, Dereham 13, Hunstanton 22, King's Lynn 21, Newmarket 49, Norwich 26, Swaffham 16, Wells-next-the-Sea 10.
Dec. and Perp. church, with notable tower and carved screen.

FALMER, Sussex. 345. Map 8 51/3 0
LONDON 54, Brighton 4, Lewes 4.
South Downs village.

FALMOUTH, C'wall. 17,036.* Map 2 10/8 3
E.C. Wed. M.D. Sat. GOLF. LONDON 265, Exeter 97, Helston 13, Lizard Town 20, Newquay 26, Penzance 26, Redruth 10, Truro 11.
Well-known summer and winter resort, on Fal estuary, with harbour and yacht anchorage of Carrick Roads. Sandy bathing beach. Conical Killigrew monument. Quaint streets, 17th-cent. church, and 16th-cent. Pendennis Castle (A.M.), good viewpoint. Passenger ferry to St. Mawes.

FAREHAM, Hants. 42,470.* Map 7 41/5 0
E.C. Wed. M.D. Mon. LONDON 71, Alton 25, Bishop's Waltham 8, Chichester 18, Gosport 5, Guildford 43, Havant 9, Petersfield 18, Portsmouth (ferry) 6, Southampton 13, Winchester 19.
Small port on creek, with old mill, and Georgian houses. Associations with Thackeray.

FARINGDON, Berks. 2,702. Map 16 41/2 9
E.C. Thurs. M.D. 1st Tues. LONDON 69, Abingdon 14, Burford 12, Cheltenham Spa 35, Cirencester 19, Gloucester 36, Malmesbury 26, Oxford 17, Reading 34, Swindon 12, Wantage 9.
Trans.-Norm. and E.E. church. Old inns and 18th-cent. Market Hall. Rebuilt 18th-cent. Faringdon House in park, with folly tower. In vicinity, 18th-cent. and later Buscot Park (N.T.), open regularly.

FARLEIGH HUNGERFORD, Som. 100. Map 6 31/7 5
LONDON 102, Trowbridge 4.
On R. Frome, with interesting remains of 15th-cent. castle, including chapel, accessible regularly.

FARNBOROUGH, Hants. 27,702.* Map 7 41/8 5
E.C. Wed. GOLF. LONDON 33, Aldershot 2, Bagshot 7, Camberley 5, Farnham 6, Guildford 11, Reading 19, Staines 16, Windsor 17.
19th-cent. R.C. St. Michael's Church, erected by Empress Eugenie, who lived at Farnborough Hill.

FARNBOROUGH, Kent. 4,375. Map 8 51/4 6
E.C. Thurs. LONDON 14, Bromley 4, Sevenoaks 10.

FARNDON, Ches. Map 21 33/4 5
LONDON 175, Wrexham 6.
On R. Dee, linked by bridge to Holt, in Wales. Birthplace, in 1552, of John Speed, well-known cartographer.

FARNE ISLANDS, Nthmb. Map 33 46/2 3
See **Bamburgh** *and* **Seahouses.**

FARNHAM, Dorset. 193. Map 6 31/9 1
E.C. Wed. LONDON 101, Blandford Forum 9, Dorchester 18.
On edge of Cranborne Chase, with interesting Pitt Rivers museum, open regularly.

FARNHAM, Surrey. 23,911.* Map 7 41/8 4
E.C. Wed. M.D. Mon. GOLF. LONDON 38, Aldershot 3, Alton 9, Basingstoke 16, Guildford 10, Hindhead 9, Petersfield 17, Reading 21, Winchester 28, Windsor 23.
On R. Wey, with wealth of Georgian houses, notably in Castle and West Streets, and including The Grange, Wilmer House and Sandford House. Old "Bush" Inn and 17th-cent. almshouses. "Jolly Farmer" Inn, birthplace, in 1762, of William Cobbett, who is buried in churchyard of restored 12th-cent. and later church. Castle, 12th cent. and later, with 16th-cent. tower, residence of Bishop of Guildford; ruined keep shown regularly. Beautiful modern R.C. Church of St. Joan of Arc. In vicinity, 17th-cent. Moor Park, associated with Swift and Stella. See **Waverley.**

FARNHAM COMMON, Bucks. 1,000. Map 10 41/9 8
E.C. Wed. LONDON 23, Beaconsfield 3, Slough 4.
See Burnham Beeches.

FARNHAM ROYAL, Bucks. 1,660. Map 10 41/9 8
LONDON 23, Beaconsfield 5, Slough 3.
See Stoke Poges.

FARNINGHAM, Kent. 1,500. Map 11 51/5 6
E.C. Wed. GOLF. LONDON 18, Dartford 6, Maidstone 17, Sevenoaks 9, Sidcup 6.
Once home of Captain Bligh of the "Bounty". Attractive old mill and mill-house. In vicinity, Elizabethan Franks Hall.

FARNWORTH, Lancs. 28,614.* Map 27 34/7 0
E.C. Wed. M.D. Mon. Sat. LONDON 190, Bolton 3, Manchester 9.
Industrial town.

FARRINGTON GURNEY, Som. 630. Map 6 31/6 5
LONDON 115, Bath 13, Bristol 13, Shepton Mallet 9, Wells 9.

FAR SAWREY, Lancs. Map 31 34/3 9
E.C. Thurs. LONDON (ferry) 260, Ambleside 8, Windermere (ferry) 4.
Between Esthwaite Water and Windermere. Hill Top, 17th-cent. former home of Beatrix Potter (N.T.), open in summer.

FAVERSHAM, Kent. 12,294.* Map 9 61/0 6
E.C. Thurs. M.D. 2nd Tues. Wed. Fri. Sat. GOLF. LONDON 47, Ashford 14, Canterbury 9, Sittingbourne 7, Whitstable 8.
Numerous old houses and arcaded partly 19th-cent. Town Hall. Interesting church, E.E. and 18th-cent. Davington Priory, partly Norman, with restored domestic buildings adjoining.

FAWLEY, Hants. 3,394. Map 7 41/4 0
E.C. Wed. GOLF. LONDON 89, Lyminglon 11, Southampton 16.
Partly Norman bomb-damaged church. Large petroleum refineries.

FAZELEY, Staffs. 2,890. Map 22 43/2 0
E.C. Wed. LONDON 107, Tamworth 2.
Situated on Watling Street.

FECKENHAM, Worcs. 2,330. Map 15 42/0 6
LONDON 105, Alcester 7, Droitwich 8.
Old timbered houses in vicinity include Middle Beanhall and Shurnock Court.

FEERING, Essex. Map 18 52/8 2
LONDON 42, Chelmsford 13, Colchester 9.
Church, with notable Tudor brickwork.

FELBRIDGE, Surrey. Map 8 51/3 3
E.C. Wed. LONDON 28, East Grinstead 2.

FELIXSTOWE, Suffolk. 15,080.* Map 19 62/3 3
E.C. Wed. GOLF. LONDON 81, Aldeburgh 29, Ipswich 12, Lowestoft 48, Saxmundham 25.
Well-known resort, with beach of shingle and pebble and a little sand. Passenger ferry to Harwich across Orwell and Stour estuary.

FELLING, Dur. 25,286.* Map 33 45/2 6
E.C. Wed. LONDON 270, Newcastle-upon-Tyne 2.
Tyneside industrial town.

FELMERSHAM, Beds. Map 17 42/9 5
LONDON 56, Bedford 7.
Attractive Ouse village, with fine mainly E.E. church.

FELPHAM, Sussex. 2,827. Map 7 40/9 9
E.C. Wed. LONDON 65, Bognor Regis 1.
Has good sands. Associations with William Blake and William Hayley, latter living at Turret House, partly a college and museum, and viewable.

FELSTEAD, Essex. 1,845. Map 18, 52/6 2
E.C. Wed. LONDON 40, Chelmsford 11, Dunmow 4.
Old houses and mainly Trans.-Norm. church. Well-known Public School.

FELTHAM, Middx. Map 10 51/1 7
E.C. Wed. LONDON 13, Staines 6.

FELTON, Nthmb. 446. Map 33 46/1 0
E.C. Thurs. LONDON 296, Alnwick 9, Morpeth 10.
Old bridge spans R. Coquet.

FELTWELL, Norfolk. Map 24 52/7 9
E.C. Wed. LONDON 81, Brandon 7.
Small Fenland village.

FENNY BENTLEY, Derby. Map 22 43/1 4
LONDON 139, Ashbourne 3.
Strange Beresford monument and 16th-cent. screen in church. 15th-cent. and earlier manor house.

FENNY BRIDGES, Devon. Map 5 30/1 9
LONDON 155, Exeter 13, Honiton 4.
In pleasant Otter valley.

FENNY STRATFORD, Bucks. 4,420. Map 17 42/8 3
LONDON 44, Bletchley 2.
Carronades, or "Fenny Poppers", fired annually in churchyard on Nov. 11th, commemorate founding of church in 1730 by Dr. Browne Willis.

FENS, THE, Cambs. (Isle of Ely), Lincs., Norfolk. Map 18 and 24.
Area of flat country extending from Cambridge to The Wash, and incorporating Bedford Level between Peterborough and Spalding. Now well-drained, with canals, dykes and sluices, and highly productive. Notable churches in Marshland district west of King's Lynn.

FENSTANTON, Hunts. 771. Map 17 52/3 6
LONDON 58, Cambridge 11, Huntingdon 6, St. Ives 2.
On line of ancient Via Devana. Good Dec. church.

FENTON, Staffs. Map 22 33/8 4
LONDON 146, Stoke-on-Trent 1.
Potteries town.

FERNDOWN, Dorset. Map 6 41/0 0
E.C. Wed. LONDON 97, Bournemouth 8, Ringwood 5, Wimborne Minster 4.
Lies between St. Leonards and Parley Commons.

FERNHURST, Sussex. 1,600. Map 7 41/8 2
LONDON 44, Haslemere 3, Midhurst 5.
To south, fine viewpoint of Henley Common.

FERRING-BY-SEA, Sussex. 795. Map 8 51/0 0
E.C. Wed. LONDON 59, Worthing 5.
Developing resort, with shingle beach having sand at low tide.

FERRYBRIDGE, Yorks. Map 28 44/4 2
E.C. Thurs. LONDON 175, Pontefract 3.

FERRYHILL, Dur. 10,400. Map 33 45/2 3
E.C. Wed. M.D. Fri. LONDON 251, Bishop Auckland 6, Darlington 12, Durham 7.
Colliery district.

FFESTINIOG, Merion. 6,923.* Map 20 23/7 4
E.C. Thurs. M.D. Sat. LONDON 213, Bala 17, Barmouth 23, Bettws-y-coed 15, Caernarvon 26, Criccieth 15, Dolgelley 19, Harlech 12.
Slate-quarrying town. Waterfalls in neighbourhood.

FILBY, Norfolk. 545. Map 25 63/4 1
LONDON 125, Norwich 17, Yarmouth 7.
In Broadland. Perp. church, with painted screen.

FILEY, Yorks. 4,764.* Map 29 54/1 8
E.C. Wed. (except in season). GOLF. LONDON (ferry) 236, Bridlington 11, Hull 40, Malton 23, Scarborough 7, Whitby 27, York 41.
Resort, with sandy bathing beach. Filey Brig, jagged reef. Mainly E.E. church.

FILLEIGH, Devon. Map 3 21/6 2
LONDON 186, Barnstaple 8, South Molton 4.
Church, rebuilt 1732, has two brasses for one man. Castle Hill, rebuilt 1760, in fine park.

FILLONGLEY, Warw. 1,370. Map 22, 42/2 8
LONDON 97, Coventry 7.
Massive 13th- to 15th-cent. church tower.

FILTON, Glos. Map 15 31/6 7
GOLF. LONDON 119, Bristol 4.

FINCHALE, Dur. Map 33 45/2 4
LONDON 262, Durham 5.
Near R. Wear, with remains of 13th-cent. Priory.

FINCHAM, Norfolk. 600. Map 24 53/6 0
LONDON 90, Downham Market 6, Swaffham 9.
Church, with fine Norman font. Tudor Hall.

FINCHAMPSTEAD, Berks. Map 7 41/7 6
LONDON 35, Wokingham 4.
Church, with Norman font, and tower dated 1720. Finchampstead Ridges (N.T.), notable viewpoint.

FINCHINGFIELD, Essex. 1,130.
Map 18 52/6 3
E.C. Wed. LONDON 45, Braintree 9, Dunmow 9, Haverhill 9.
Delightful village, with numerous old houses, post mill, and Norman church tower.

FINCHLEY, Middx. Map 10 51/2 9
LONDON 7, Barnet 4.
Residential district.

FINDON, Sussex. 930. Map 8 51/1 0
E.C. Wed. LONDON 53, Worthing 5.
In vicinity, on South Downs, earthwork of Cissbury Ring (N.T.).

FINEDON, Northants. 4,110. Map 17 42/9 7
E.C. Wed. LONDON 67, Bedford 18, Kettering 6, Northampton 13, Wellingborough 3.
Good 14th-cent. church. Ancient "Old Bell" Inn. Curious Volta Tower, damaged in 1951.

FINGEST, Bucks. Map 16 41/7 9
LONDON 36, High Wycombe 7, Marlow 7.
Notable Norman church tower, with later double saddleback roof.

FINGLE BRIDGE, Devon. Map 3 20/7 8
LONDON 183, Moreton Hampstead 3.
Beauty spot on wooded reach of R. Teign.

FINGRINGHOE, Essex. Map 19 62/0 2
LONDON 55, Colchester 4.
Pleasant Colne estuary village, with wall-paintings in 15th-cent. church.

FINNINGLEY, Notts. 486. Map 23 43/6 9
E.C. Sat. LONDON 155, Bawtry 5, Doncaster 7.
Most northerly village in county.

FINSBURY, London. 35,347.* Map 11 51/3 8
E.C. Thurs.

FISHBOURNE, I.O.W. 900. Map 7 40/5 9
LONDON (via Portsmouth) 70, Cowes (ferry) 6, Newport 5, Ryde 3.
Landing-place of Portsmouth car ferry.

FISHBOURNE, Sussex. 1,010. Map 7 41/8 0
E.C. Thurs. LONDON 63, Chichester 1.
At head of Chichester Channel, noted for yachting, and near attractive Dell Quay.

FISHGUARD, Pemb. 4,840.* Map 12 12/9 3
A.A. Port Office, Goodwick. T.N. 3133.
E.C. Wed. M.D. Thurs. GOLF. LONDON 248, Aberystwyth 56, Cardigan 18, Carmarthen 45, Gloucester 145, Haverfordwest 15, Lampeter 45.
On bay, with harbour, shingle bathing beach and cliff scenery. Steamers for Republic of Ireland depart from Goodwick (q.v.).

FITTLEWORTH, Sussex. 695. Map 8 51/0 1
E.C. Wed. LONDON 50, Arundel 9, Petworth 3.
On R. Rother, with some old houses.

FIVE LANES, C'wall. Map 2 20/2 8
E.C. Tues. M.D. 3rd Thurs. LONDON 218, Bodmin 14, Launceston 8.
On Bodmin Moor. See **Altarnun.**

FLAMBOROUGH, Yorks. 1,207.
Map 29 54/2 7
E.C. Wed. LONDON (ferry) 199, Bridlington 4.
Church has rare 15th-cent. screen complete with loft. Flamborough Head, lofty chalk cliff.

FLATFORD MILL, Suffolk. Map 19 62/0 3
LONDON 62, Colchester 11, Ipswich 11.
On R. Stour, and subject of well-known Constable painting; also Mill House, associated with Constable, and picturesque Willy Lott's Cottage (all N.T.).

FLAUNDEN, Herts. Map 10 52/0 0
LONDON 24, Chesham 5, Rickmansworth 6.
Pleasant Chess Valley village.

FLAXLEY ABBEY, Glos. Map 15 32/6 1
LONDON 114, Gloucester 11.
Remains of 12th-cent. abbey in Jacobean and Georgian house, open in summer.

FLEET, Dorset. Map 5 30/6 8
LONDON 132, Dorchester 9, Weymouth 4.
Situated on East Fleet water behind Chesil Bank (q.v.).

FLEET, Hants. 9,018.* Map 7 41/8 5
E.C. Wed. GOLF. LONDON 37, Aldershot 5.
Lies to south-west of Fleet Pond.

FLEETWOOD, Lancs. 27,525. Map 26 34/3 4
E.C. Wed. M.D. Tues. Fri. GOLF. LONDON 233, Blackpool 9, Lancaster 29, Preston 23.
Morecambe Bay fishing port and resort, with sand at low tide. Steamers to Isle of Man.

FLETTON, Hunts. 2,940. Map 24 52/1 9
LONDON 78, Peterborough 1.
Norm. and Dec. Church retains Saxon carvings.

FLINT, Flints. 14,257.* Map 21 33/2 7
E.C. Wed. M.D. Sat. LONDON 192, Chester 12, Liverpool (tunnel) 23, Mold 7, Rhyl 18, St. Asaph 16, Warrington 31.
On Dee estuary, with ruined 13th-cent. castle.

FLITCHAM, Norfolk. 400. Map 24 53/7 2
LONDON 105, King's Lynn 9.
Slight remains of 12th-cent. Priory at farm. Carved village sign, gift of King George V.

FLITWICK, Beds. 1,740. Map 17 52/0 3
E.C. Wed. M.D. Fri. LONDON 41, Ampthill 2, Bedford 10, Dunstable 10, Luton 12.
Church has Norman door and font.

FLOCKTON, Yorks. 1,470. Map 27 44/2 1
LONDON 181, Barnsley 10, Huddersfield 7.

FLODDEN FIELD, Nthmb. Map 37 36/8 3
See **Branxton.**

FLOORE, Northants. 709. Map 16 42/6 6
LONDON 67, Daventry 5, Northampton 7.
Adams Cottage, associated with former U.S.A. President. 13th to 15th-cent. church. Annual May Day festival at school.

FLUSHING, C'wall. Map 2 10/8 3
LONDON 265, Truro 10.
Picturesquely situated on Penryn River facing Falmouth.

FOLKESTONE, Kent. 45,200.* Map 9 61/2 3
A.A. Port Office. T.N. 4290.
E.C. Wed. GOLF. LONDON 69, Ashford 16, Brighton 70, Canterbury 17, Dover 7, Hastings 38, Hythe 5, Maidstone 35, Margate 27, Rye 26, Tenterden 23, Tunbridge Wells 47.
Well-known channel port and resort, with bathing from pebble beach. Picturesque Warren cliffs, with remains of Roman building. Parish Church, E.E. to Perp. and later. Old houses near harbour. Racecourse at Westenhanger (q.v.).

FOLKINGHAM, Lincs. 446. Map 23, 53/0 3
E.C. Thurs. LONDON 103, Bourne 9, Sleaford 9.
Church, E.E. and later.

FONTHILL BISHOP, Wilts. 120. Map 6 31/9 3
LONDON 95, Salisbury 14.
Attractive village, near lake-watered Fonthill Park. In vicinity, Fonthill Abbey, associated with William Beckford, author of "Vathek".

FONTWELL, Sussex. Map 7 41/9 0
LONDON 59, Arundel 5, Bognor Regis 6, Chichester 6.
Steeplechase course in vicinity.

FORD, Nthmb. 950 with Etal. Map 37 36/9 3
E.C. Wed. LONDON 327, Berwick-upon-Tweed 12, Wooler 9.
Castle, rebuilt in 18th cent., retains two 14th-cent. towers.

FORD, Salop. Map 21 33/4 1
LONDON 156, Shrewsbury 5.
R. Severn flows to north.

FORDCOMBE Kent. 572. Map 8 51/5 4
E.C. Wed. LONDON 34, Tunbridge Wells 4.
R. Medway flows in vicinity.

FORDE ABBEY, Dorset. Map 5 31/3 0
LONDON 141, Chard 4, Crewkerne 7.
Fine 12th- to 17th-cent. house, partly by Inigo Jones, shown occasionally.

FORDHAM, Cambs. 1,475.* Map 18 52/6 7
LONDON 55, Newmarket 5.
Restored E.E. and Perp. church, with unusual Lady Chapel.

FORDINGBRIDGE, Hants. 3,473. Map 6 41/1 1
E.C. Thurs. LONDON 91, Ringwood 6, Salisbury 11, Southampton 19.
On R. Avon, with old bridge. Restored church, with 15th-cent. chapel.

FORDWICH, Kent. 237. Map 9 61/1 5
E.C. Wed. LONDON 58, Canterbury 3.
On R. Stour, with old ducking stool preserved in ancient timbered Town Hall (A.M.).

FOREST OF DEAN NATIONAL FOREST PARK, Glos. Map 15
See Dean, Forest of

FOREST ROW, Sussex. 3,815 with Wych Cross. Map 8 51/4 3
E.C. Wed. GOLF. LONDON 33, East Grinstead 3.
Ashdown Forest to south.

FORMBY, Lancs. 10,429.* Map 26 34/2 0
E.C. Wed. GOLF. LONDON 205, Liverpool 13, Southport 8.
Extensive sandhills facing beach.

FORNHAM ALL SAINTS, Suffolk. 320. Map 18 52/8 6
LONDON 74, Bury St. Edmunds 3.
Flint, partly Dec. church, with Mannock chapel.

FORSBROOK, Staffs. 2,019. Map 22 33/9 4
E.C. Thurs. LONDON 142, Stoke-on-Trent 7.

FORTHAMPTON, Glos. Map 15 32/8 3
LONDON 107, Tewkesbury 4.
Attractive black and white houses. Wall-painting in mainly 14th-cent. church.

FOSSEBRIDGE, Glos. Map 16 42/0 1
E.C. Thurs. LONDON 86, Cirencester 7.
On Fosse Way and R. Coln.

FOSSE WAY.
Famous Romanised road, crossing England from near Axminster, in Devonshire, to Lincoln, and partly on line of present A46 and A429 roads.

FOTHERINGHAY, Northants. 200. Map 23 52/0 9
E.C. Wed. LONDON 82, Oundle 4.
Site of famous castle where Mary, Queen of Scots was executed in 1587. Fine Perp. church with lantern tower, only part of original structure.

FOUNTAINS ABBEY, Yorks. Map 27 44/2 6
LONDON 210, Ripon 5.
In park of Studley Royal, on R. Skell. Famous 12th- to 15th-cent. ruined structure, with fine nave and tower. Nearby, beautiful 17th-cent. Fountains Hall, open regularly.

FOVANT, Wilts. 410. Map 6 41/0 2
LONDON 92, Salisbury 10, Shaftesbury 11.
Traces of army badges on downs, carved during First World War.

FOWEY, C'wall. 2,334.* Map 2 20/1 5
E.C. Wed. M.D. Sat. GOLF. LONDON (ferry) 237, Bodmin 12, Liskeard (ferry) 16, Looe (ferry) 10, Mevagissey 14, Newquay 25, Plymouth (ferries) 28, St. Austell 9, Truro 22.
Resort, with quaint streets, and harbour on Fowey estuary. Bathing at sandy Readymoney Cove. St. Catherine's Fort (A.M.), built by Henry VIII. Church, mainly 14th cent., near restored Tudor Place House. Associations with Sir A. Quiller-Couch. Car ferry to Bodinnick and passenger ferry to Polruan.

FOWNHOPE, Herefs. 730. Map 15 32/5 3
LONDON 125, Hereford 6.
On R. Wye, with Norman church tower, and Elizabethan timbered court.

FRAMLINGHAM, Suffolk. 2,101. Map 19 62/2 6
E.C. Wed. M.D. Sat. LONDON 87, Bury St. Edmunds 34, Felixstowe 23, Harleston 15, Ipswich 18, Norwich 35, Saxmundham 8, Stowmarket 20.
Extensive remains of 16th-cent. castle (A.M.), with range of towers, chimneys and old almshouses. Fine Howard monuments in church. Old houses and well-known school.

FRAMPTON COTTERELL, Glos. 2,081. Map 15 31/6 8
LONDON 112, Bristol 10.
Chained copy of Jewel's "Apology" in church.

FRAMPTON-ON-SEVERN, Glos. Map 15 32/7 0
LONDON 109, Gloucester 11, Stroud 8.
Delightful village of old houses and farms, with extensive Rosamund's Green and 18th-cent. Court. Rare 13th-cent. lead font in church.

FRANT, Sussex. 1,600. Map 8 51/5 3
E.C. Wed. LONDON 37, Tunbridge Wells 2.
Attractive village, retaining old archery butts on green.

FRECKLETON, Lancs. 1,550. Map 26 34/4 2
E.C. Wed. LONDON 217, Blackpool 11, Preston 8.

FREISTON, Lincs. 1,064. Map 24 53/3 4
LONDON 117, Boston 3.
Fine church, with Norman nave and notable Perp. font.

FREMINGTON, Devon. 1,172. Map 3 21/5 3
E.C. Thurs. LONDON 197, Barnstaple 3, Bideford 6.
On estuary of R. Taw.

FRENSHAM, Surrey. 960. Map 7 41/8 4
E.C. Wed. LONDON 42, Farnham 4, Hindhead 5.
On R. Wey. Attractive Frensham Great Pond. Curious three Devil's Jumps. Restored church contains Norman font and old cauldron.

FRESHFIELD, Lancs. Map 26 34/2 0
E.C. Wed. GOLF. LONDON 206, Liverpool 14, Southport 7.
Adjacent to Formby, with sandhills near beach.

FRESHWATER, I.O.W. 3,124. Map 7 40/3 8
E.C. Thurs. GOLF. LONDON (via Portsmouth) 85, Cowes 15, Newport 11, Portsmouth (ferry) 16, Ryde 18, Sandown 20, Shanklin 20, Ventnor 17, Yarmouth 4.
Freshwater Bay, with sand at low tide. In vicinity, Farringford House, associated with Tennyson, and now hotel.

FRESSINGFIELD, Suffolk. 890. Map 19 62/2 7
LONDON 91, Harleston 5.
Picturesque timbered "Fox and Goose" Inn. Wealth of carved bench-ends, some with poppy-heads, in church.

FRIDAY STREET, Surrey. Map 8 51/1 4
LONDON 29, Dorking 5.
Picturesque tree-shaded lakeside hamlet (partly N.T.), with "Stephen Langton" Inn.

FRILFORD HEATH, Berks. Map 16 41/4 9
LONDON 60, Abingdon 4, Faringdon 10, Oxford 9, Wantage 7.
In Vale of White Horse.

FRIMLEY, Surrey. 20,376* with Camberley. Map 7 41/8 5
E.C. Wed. LONDON 30, Aldershot 5, Bagshot 4.
Graves of Admiral Sturdee and Francis Brett Harte in churchyard.

FRINTON-ON-SEA, Essex. 8,448* with Walton-on-the-Naze. Map 19 62/2 1
E.C. Wed. GOLF. LONDON 68, Clacton-on-Sea 8, Colchester 17, Walton-on-the-Naze 3.
Well-known resort, with good bathing sands.

FRISTON, Sussex. 140. Map 8 50/5 9
LONDON 63, Eastbourne 5, Seaford 5.
Downland village, with partly-Norman church. Restored Friston Place has curious donkey-well.

FRITTON, Suffolk. Map 25, 63/4 0
LONDON 118, Beccles 9, Lowestoft 9, Yarmouth 7.
Interesting thatched church, with Saxon tower. In vicinity, attractive lake of Fritton Decoy. Ruined St. Olave's Priory (A.M.), partly 13th cent.

FRITWELL, Oxon. Map 16 42/5 2
LONDON 62, Banbury 10, Bicester 7.
Jacobean manor house, dated 1619. Church, E.E. to Perp., preserves two Norman doors.

FRIZINGTON, Cumb. 3,090. Map 31 35/0 1
E.C. Wed. LONDON 304, Cockermouth 12, Keswick 22, Whitehaven 5.

FROCESTER, Glos. Map 15 32/7 0
LONDON 105, Stroud 5.
Fine tithe barn. Frocester Court, with half-timbered gatehouse.

FRODSHAM, Ches. 5,100. Map 21 33/5 7
E.C. Wed. M.D. Thurs. LONDON 179, Chester 11, Runcorn 5, Warrington 10.
Restored, partly Norman church. "Bear's Paw" Inn, dated 1632.

FROGMORE, Berks. Map 7 41/9 7
See Windsor.

FROME, Som. 11,116.* Map 6 31/7 4
E.C. Thurs. M.D. Wed. LONDON 105, Andover 40, Bath 15, Bristol 25, Chippenham 21, Devizes 19, Glastonbury 21, Ilchester 25, Salisbury 28, Shaftesbury 20, Sherborne 25, Swindon 39, Taunton 43, Trowbridge 9, Warminster 8, Wells 16, Yeovil 27.
Restored church, with numerous chapels. Quaint old Cheap Street. See Longleat.

FROSTERLEY, Dur. Map 32 45/0 3
LONDON 260, Bishop Auckland 14.
Noted for marble quarries.

FROXFIELD, Wilts. 305. Map 6 41/2 6
LONDON 66, Hungerford 3, Marlborough 7.
Somerset almshouses, founded in 1691.

FULBECK, Lincs. 491. Map 23 43/9 5
E.C. Wed. LONDON 118, Grantham 11, Lincoln 14.
Breezy village, with restored church containing monuments.

FULBOURN, Cambs. Map 18 52/5 5
LONDON 53, Cambridge 6.
Attractive village, having E.E. to Perp. church, with good woodwork and brasses.

FULHAM, London. 122 047.* Map 10 51/2 7
E.C. Thurs.
Fulham Palace, residence of Bishop of London, 16th cent. and later, near R. Thames.

FURNESS, Lancs. Map 26
Detached, northern and hilly portion of county, between Morecambe Bay and Lake District, including part of Windermere and all of Coniston Water. See Barrow-in-Furness *and* Furness Abbey.

FURNESS ABBEY, Lancs. Map 26, 34/2 7
LONDON 275, Barrow-in-Furness 2.
Considerable remains of interesting 12th-cent. sandstone structure.

FURNEUX PELHAM, Herts. Map 18 52/4 2
LONDON 32, Bishop's Stortford 7.
E.E. and Perp. Church, with Newport chapel. Elizabethan Hall.

FYFIELD, Berks. Map 6 41/4 9
LONDON 63, Abingdon 7, Faringdon 9, Oxford 8.
Church, restored after fire, with fine tombs. Ancient manor house.

FYFIELD, Essex. 700. Map 8 52/5 0
LONDON 24, Brentwood 10, Dunmow 11.

FYLDE, THE, Lancs. Map 26
Name given to flat country between Ribble estuary and coast east of Wyre estuary, noted for numerous windmills.

GADDESBY, Leics. Map 23 43/6 1
LONDON 102, Leicester 10.
Church, 13th to 14th cent., with rich S. aisle and rare equestrian statue.

GADDESDEN, GREAT, Herts. Map 15 52/0 1
LONDON 27, Berkhamsted 4.
18th-cent. Gaddesden Place. See Little Gaddesden.

GADSHILL, Kent. Map 8 51/7 7
LONDON 27, Gravesend 5, Rochester 3.
Interesting "Sir John Falstaff" Inn. 18th-cent. Gadshill House, where Dickens died.

GAILEY, Staffs. 900. Map 22 33/9 1
LONDON 126, Atherstone 27, Shrewsbury 27, Stafford 9, Wolverhampton 8.
On Watling Street.

GAINFORD, Dur. 1,010. Map 28 45/1 1
E.C. Wed. LONDON 240, Barnard Castle 8, Darlington 8.
Mainly 13th-cent. church, and Elizabethan manor house, both restored.

GAINSBOROUGH, Lincs. 17,509.* Map 23, 43/8 8
E.C. Wed. M.D. Tues. Sat. GOLF. LONDON 146, Brigg 20, Chesterfield 34, Doncaster 21, Grimsby 38, Lincoln 18, Louth 34, Market Rasen 20, Newark 24, Nottingham 41, Scunthorpe 17, Sheffield 33, Worksop 19.
On R. Trent, and associated with George Eliot's "Mill on the Floss". Fine 15th-cent. Gainsborough Old Hall (A.M.) open regularly. "Eagre", or bore on river, well seen at times.

GAMLINGAY, Cambs. 1,408. Map 17 52/2 5
E.C. Thurs. LONDON 50, Biggleswade 7.

GANTON, Yorks. 370. Map 29 44/9 7
GOLF. LONDON (ferry) 210, Scarborough 10.
Attractive Wolds village, with view from churchyard.

GARBOLDISHAM, Norfolk. 550. Map 19 62/0 8
LONDON 87, Bury St. Edmunds 15, Diss 8, Norwich 25, Thetford 9.
Dec. and Perp church. Early 18th-cent. and older hall.

GARFORTH, Yorks. 12,357.* Map 28 44/4 3
E.C. Wed. GOLF. LONDON 184, Leeds 7.
Lies between Leeds and Great North Road.

GARGRAVE, Yorks. 1,232. Map 27 34/9 5
E.C. Tues. LONDON 217, Settle 11, Skipton 5.
Airedale village. See **Malham.**

GARROWBY, Yorks. Map 28 44/7 5
LONDON (ferry), 197, York 13.
Near fine Wolds viewpoint of Garrowby Hill.

GARSDALE, Yorks. Map 27 34/7 8
LONDON 255, Sedbergh 6.
In Pennines, at head of wild Mallerstang valley.

GARSDON, Wilts. 120. Map 15 31/9 8
LONDON 92, Malmesbury 2.
Church and manor house associated with Washington family.

GARSTANG, Lancs. 999. Map 26 34/4 4
E.C. Wed. M.D. Thurs. LONDON 221, Blackpool 15, Fleetwood 19, Lancaster 11, Preston 11.
Situated to east of Fylde district.

GARSTON, Lancs. Map 21 33/4 8
E.C. Wed. LONDON 191, Liverpool 5.
On R. Mersey, with docks and iron-works.

GARTHMYL, Mont. 130. Map 21 32/1 9
E.C. Thurs. LONDON 170, Montgomery 3, Newtown 8, Shrewsbury 25, Welshpool 6.
R. Severn flows nearby to east.

GARTON-ON-THE-WOLDS, Yorks. 410. Map 29 44/9 5
LONDON (ferry) 190, Driffield 3.
Interesting little Norman church.

GARWAY, Herefs. 360. Map 15 32/4 2
LONDON 130, Monmouth 8.
On R. Monnow, with Norm. and E.E. church showing semi-detached tower.

GATESHEAD, Dur. 115,017.* Map 33 45/2 6
E.C. Wed. M.D. Tues. Sat. GOLF. LONDON 271, Newcastle-on-Tyne 1.
Tyneside industrial town.

GATWICK, Surrey. Map 8 51/2 4
LONDON 27, Crawley 2, Redhill 7.
An airport for London in vicinity.

GAWSWORTH, Ches. 710. Map 22 33/8 6
E.C. Wed. LONDON 162, Congleton 6, Macclesfield 3.
Delightful village, with 15th-cent. black and white rectory and old hall. Church, with Perp. tower and quaint gargoyles.

GAYDON, Warw. 270. Map 16 42/3 5
E.C. Thurs. LONDON 81, Banbury 11, Warwick 9.

GAYHURST, Bucks. 90. Map 17 42/8 4
LONDON 53, Newport Pagnell 3, Northampton 12.
Fine late 16th-cent. Gayhurst House, associated with Gunpowder Plot. 18th-cent. church.

GAYTON, Norfolk. 760. Map 24 53/7 1
LONDON 102, King's Lynn 7, Swaffham 11.
Figures of Evangelists as tower pinnacles on church.

GAYWOOD, Norfolk. 1,970. Map 24 53/6 2
LONDON 97, King's Lynn 1.
Church, with 15th-cent. tower and old paintings. 17th-cent. almshouses.

GEDDING, Suffolk. Map 19 52/9 5
LONDON 73, Bury St. Edmunds 8, Stowmarket 7.
Moated and restored Tudor Gedding Hall, with towered gateway.

GEDDINGTON, Northants. 1,000. Map 17 42/8 8
LONDON 77, Kettering 4.
Attractive village, preserving Eleanor Cross, dated 1290. In vicinity, palatial 17th-cent. Boughton House, in great park.

GEDLING, Nots. 3,897. Map 23 43/6 4
E.C. Thurs. LONDON 125, Nottingham 4.
13th- and 14th-cent. church, with good spired tower. Graves of cricketers Arthur Shrewsbury and Alfred Shaw in churchyard.

GEDNEY, Lincs. Map 24 53/4 2
LONDON 102, Holbeach 3.
Fine church, noted for E.E. and Perp. tower, S. porch and old glass.

GELLIGAER, Glam. Map 13 31/1 9
LONDON (ferry) 157, Caerphilly 7.
In colliery district.

GEORGEHAM, Devon. Map 3 21/4 3
LONDON 202, Barnstaple 8, Ilfracombe 7.
Morte Bay lies to north-west.

GERRARDS CROSS, Bucks. 2,942. Map 10 51/0 8
E.C. Wed. LONDON 20, Beaconsfield 4, Slough 6, Uxbridge 4.
Residential district amid commons.

GIDLEIGH, Devon. Map 4 20/6 8
LONDON 188, Moreton Hampstead 7.
On edge of Dartmoor, with stone circles and wayside crosses. 13th- to 14th-cent. castle remains. Wild Gidleigh Park.

GIGGLESWICK, Yorks. 790. Map 27 34/8 6
LONDON 228, Settle 1.
On R. Ribble, in Craven country. Public School, founded in 16th cent. Perp. church. In vicinity, ebbing and flowing well, and limestone Giggleswick Scar.

GILLING, Yorks. Map 28 44/6 7
LONDON 212, Helmsley 6, York 18.
Castle, 14th to 18th cent., retaining splendid Elizabethan dining-room.

GILLINGHAM, Dorset. 3,275. Map 6 31/8 2
E.C. Thurs. M.D. Fri. LONDON 107, Shaftesbury 5, Wincanton 7.
On R. Stour. In vicinity, National Stud, on Sandley estate.

GILLINGHAM, Kent. 68,099.* Map 9 51/7 6
E.C. Wed. M.D. Tues. LONDON 31, Chatham 2.
On Medway estuary, contiguous with Chatham (q.v.). Curious unfinished Jezreel Temple.

GILSLAND, Cumb. 575. Map 32 35/6 6
E.C. Thurs. LONDON 293, Brampton 8, Haltwhistle 6.
On R. Irthing, with sulphur and chalybeate springs. Roman Wall in vicinity.

GIRTON, Cambs. 1,120. Map 17 52/4 6
LONDON 54, Cambridge 3.
Well-known Cambridge women's college.

GISBURN, Yorks. 409. Map 27 34/8 4
E.C. Thurs. M.D. Mon ; alt Wed. LONDON 216, Burnley 13, Clitheroe 8, Settle 12, Skipton 11.
In Ribble valley, with high moors north and south.

GLANDFORD, Norfolk. Map 25 63/0 4
LONDON 123, Holt 3.
Interesting little shell museum, open regularly.

GLANTON, Nthmb. 411. Map 30 46/0 1
LONDON 308, Alnwick 9, Wooler 10.
High moorlands to west.

GLASBURY-ON-WYE, Radnor. 484. Map 13 32/1 3
LONDON 156, Hay-on-Wye 4.
On attractive stretch of river, near modern Maesllwch Castle.

GLASTONBURY, Som. 5,081.* Map 5 31/4 3
E.C. Wed. M.D. Tues. LONDON 126, Andover 61, Bath 26, Bridgwater 15, Bristol 27, Burnham-on-Sea 18, Cheddar 13, Devizes 40, Exeter 54, Frome 21, Ilchester 12, Salisbury 49, Taunton 22, Wells 6, Weston-super-Mare 26, Yeovil 17.
Associated with legendary Joseph of Arimathaea, and Dunstan, as well as King Arthur and his

Knights. Remains of famous 12th-cent. Abbey include rich Trans.-Norm. St. Joseph's Chapel, with Perp. crypt below. Medieval Abbot's kitchen. Remarkable flowering thorn tree. Tribunal House (A.M.) and "George" Inn, both 15th-cent. work. Perp. towers of St. John's and St. Benign's Churches. Almshouses founded 1512. Abbey tithe barn. Museum, with finds from lake village of Meare (q.v.). Tower on Tor Hill (N.T.), fine viewpoint. See **Godney.**

GLEN, GREAT, Leics. 826. Map 23 42/6 9
E.C. Thurs. LONDON 91, Leicester 6.

GLENRIDDING, Westm. Map 31 35/3 1
LONDON 274, Penrith 14, Windermere 13.
Picturesquely-situated at head of Ullswater near Patterdale (q.v.).

GLINTON, Northants. 430. Map 23 53/1 0
LONDON 84, Peterborough 6.
Manor house, 17th cent. In vicinity, 13th- to 14th-cent. moated Woodcroft Castle.

GLOSSOP, Derby. 18,014.* Map 22 43/0 9
E.C. Tues. M.D. Fri. Sat. GOLF. LONDON 172, Barnsley 24, Buxton 15, Huddersfield 20, Manchester 14, Oldham 12, Sheffield 24, Stockport 11.
Cotton and woollen manufacturing town on edge of Peak district.

GLOUCESTER, Glos. 67,268.* Map 15 32/8 1
(Mileage Chart Town.)
E.C. Thurs. M.D. Mon. Sat. GOLF. LONDON 103, Bath 38, Bedford 88, Birmingham 53, Brecon 60, Bristol 35, Cardiff 56, Cheltenham Spa 9, Chepstow 28, Chippenham 34, Evesham 24, Gt. Malvern 25, Hereford 28, Leicester 81, Monmouth 25, Newport 44, Oxford 49, Reading 70, Ross 17, Shrewsbury 75, Stratford-on-Avon 38, Swansea 88, Swindon 33, Winchester 79, Worcester 27.
On R. Severn, with splendid Norman to early Perp. Cathedral, noted for 14th-cent. E. window, tomb of murdered Edward II, choir stalls, central tower and cloisters. 18th-cent. and older houses, including Raikes House and Bishop Hooper's lodging, now museum of rural life. St. Mary de Lode and St. Nicholas' Churches, partly Norman. Slight remains of Llanthony Priory near river. Famous 15th-cent. galleried pilgrims' "New" Inn. Hospital of St. Mary Magdalene, with old chapel.

GLYN CEIRIOG, Denb. 1,009. Map 21 33/2 3
E.C. Wed.
See **Llansantffraid Glyn Ceiriog.**

GLYNDE, Sussex. Map 8 51/4 0
LONDON 53, Lewes 3.
Overlooked by Firle Beacon in South Downs. 18th-cent. church and Elizabethan Glynde Place.

GLYNDEBOURNE, Sussex. Map 8 51/4 0
LONDON 51, Lewes 3.
Partly Tudor house, to which modern opera house has been added.

GLYN NEATH, Glam. 4,720. Map 13 22/8 0
LONDON 173, Merthyr Tydfil 12, Neath 11.
In Vale of Neath, with picturesque waterfalls in vicinity.

GNOSALL, Staffs. 2,040. Map 22 33/8 2
E.C. Wed. LONDON 136, Newport 6, Stafford 7.
Fine Norman church.

GOATHLAND, Yorks. 520. Map 29 45/8 0
E.C. Thurs. LONDON (ferry) 224, Pickering 14, Whitby 9.
Moorland village, with waterfalls in vicinity.

GOBOWEN, Salop. Map 21 33/3 3
E.C. Thurs. LONDON 170, Oswestry 3.

GODALMING, Surrey. 14,239.* Map 7 41/9 4
E.C. Wed. GOLF. LONDON 32, Guildford 4.
On R. Wey, with restored Norm. to 14th-cent. church, old houses, Town Hall, and 17th-cent. almshouses. In vicinity, Public School of Charterhouse, and picturesque Eashing Bridge (A.M. and N.T.) across Wey. 3 m. SW., Winkworth Arboretum (N.T.), accessible regularly.

GODMANCHESTER, Hunts. 2,499.* Map 17 52/2 7
E.C. Wed. LONDON 59, Huntingdon 1.
Linked to Huntingdon (q.v.) by 13th-cent. bridge over Ouse. Numerous old houses and fine late Perp. church.

GODMANSTONE, Dorset. Map 6 30/6 9
LONDON 128, Dorchester 5.
"Smith's Arms" Inn, perhaps smallest in England.

GODMERSHAM, Kent. 270. Map 9 61/0 5
LONDON 56, Ashford 6, Canterbury 8.
On R. Stour, with Georgian Godmersham Park, associated with Jane Austen.

GODNEY, Som. 280. Map 5 31/4 4
LONDON 126, Glastonbury 3, Wells 6.
Remains of prehistoric lake-dwellings. See **Meare.**

GODSHILL, Hants. 3,473 with Fordingbridge. Map 6 41/1 1
E.C. Thurs. LONDON 89, Salisbury 11.
R. Avon flows to west.

GODSHILL, I.O.W. 1,010. Map 7 40/5 8
LONDON (via Portsmouth) 81, Newport 6, Shanklin 4, Ventnor 6.
Attractive village, with 14th-cent. and later church.

GODSTONE, Surrey. 3,567. Map 11 51/3 5
E.C. Wed. LONDON 19, Croydon 10, Eastbourne 44, East Grinstead 10, Guildford 25, Haywards Heath 22, Lewes 31, Maidstone 29, Redhill 5, Tunbridge Wells 22, Westerham 7.
Attractive village green and old "Clayton Arms" Inn.

GODSTOW, Oxon. Map 16 42/4 0
LONDON 58, Oxford 4.
Picturesque "Trout" Inn, near old Thames bridge. Slight remains of 12th-cent. nunnery, associated with Fair Rosamond.

GOMSHALL, Surrey. 3,854 with Shere and Peaslake. Map 8 51/0 4
E.C. Wed. LONDON 29, Dorking 6, Guildford 7.
Attractive village under North Downs.

GONERBY, GREAT, Lincs. 810. Map 23 43/8 3
E.C. Thurs. LONDON 110, Grantham 2.
Perhaps steepest hill on Great North Road, as quoted in Scott's "Heart of Midlothian".

GOODMAYES, Essex. 21,000. Map 11 51/4 8
E.C. Thurs. LONDON 9, Romford 3.

GOODRICH, Herefs. 470. Map 15 32/5 1
LONDON 122, Monmouth 6, Ross 5.
On R. Wye, with picturesque, ruined 12th- to 14th-cent. castle.

GOODRINGTON, Devon. Map 3 20/8 5
LONDON 193, Brixham 4, Paignton 1, Torquay 4.
Resort, with good sands and bathing.

GOODWICK, Pemb. 4,840* with Fishguard. Map 12 12/9 3
E.C. Wed. LONDON 249, Fishguard 1.
Resort on Fishguard (q.v.) bay, with shingle bathing beach. Harbour used by steamers to Republic of Ireland.

GOODWOOD, Sussex. Map 7 41/8 1
GOLF. LONDON 57, Chichester 5.
Racecourse in South Downs setting. Viewpoint of Trundle Hill. Motor race track. 18th-cent. Goodwood House, open in summer.

GOOLE, Yorks. 19,227.* Map 28 44/7 2
E.C. Thurs. M.D. Wed. Sat. LONDON 176,

Bridlington 44, Doncaster 21, Hull 27, Leeds 32, Lincoln 49, Market Weighton 16, Newark 54, Nottingham 61, Pontefract 20, Scunthorpe 21, Selby 13, Thorne 11, York 23.
Extensive docks at confluence of R. Ouse and Don.

GORING-BY-SEA, Sussex. 4,417. Map 8 51/1 0
E.C. Wed. LONDON 58, Worthing 3.
Resort, with shingle beach and sand at low tide.

GORING-ON-THAMES, Oxon. 1,929. Map 7 41/5 8
E.C. Wed. GOLF. LONDON 47, Henley-on-Thames 12, Oxford 20, Pangbourne 5, Reading 10, Wallingford 6.
Thames valley village, with Norman church.

GORLESTON-ON-SEA, Norfolk. 20,391. Map 25 63/5 0
E.C. Thurs. M.D. Wed. Sat. GOLF. LONDON 121, Lowestoft 8, Norwich 22, Yarmouth 2.
Resort, with small harbour and bathing sands.

GORRAN HAVEN, C'wall. Map 2 20/0 4
LONDON 251, Mevagissey 7, St. Austell 11.
Fishing village, with sandy beach. The Dodman (N.T.), viewpoint, to south.

GORSEINON, Glam. 4,550. Map 13 21/5 9
E.C. Thurs. LONDON 194, Swansea 6.

GOSBERTON, Lincs. 2,160. Map 24 53/2 3
E.C. Thurs. LONDON 104, Boston 11, Grantham 23, Peterborough 25, Spalding 7.
Restored cruciform early Perp. church.

GOSFORTH, Cumb. 799. Map 31 35/0 0
E.C. Sat. LONDON 298, Broughton-in-Furness 25, Cockermouth 23, Whitehaven 12.
Church preserves ancient cross and notable hogback tombs.

GOSFORTH, Nthmb. 24,424.* Map 33 45/2 6
E.C. Wed. GOLF. LONDON 274, Newcastle-upon-Tyne 3.
Lies on Great North Road.

GOSPORT, Hants. 58,246* with Alverstoke. Map 7 40/6 9
E.C. Wed. GOLF. LONDON (ferry) 71, Chichester (ferry) 18, Fareham 5, Portsmouth (ferry) 1, Southampton 18, Winchester 24.
17th-cent. Trinity Church, with organ used by Handel from former mansion of Canons, near Edgware (q.v.).

GOTHAM, Notts. 1,344. Map 23 43/5 3
LONDON 116, Loughborough 8, Nottingham 8.
Associated with legend of "Wise Men of Gotham". Monuments in 13th- to 14th-cent. church.

GOUDHURST, Kent. 2,722. Map 8 51/7 3
E.C. Wed. M.D. alt. Wed. LONDON 43, Cranbrook 5, Hastings 21, Maidstone 13, Tunbridge Wells 11.
Attractive Weald village, with old houses. 15th- to 17th-cent. church, with Culpeper memorials. 18th-cent. mansion of Finchcocks in vicinity. 2 m. S., National Pinetum at Bedgebury.

GOWER, Glam. Map 23
Peninsula west of Swansea Bay, noted for splendid cliff and rock scenery, with sandy bays. Places of interest described individually.

GRACE DIEU, Leics. Map 22 43/4 1
LONDON 106, Ashby-de-la-Zouch 5.
Remains of 13th-cent. nunnery.

GRAIN (ISLE OF), Kent. Map 9
At eastern extremity of flat tongue of land between Thames and Medway estuaries and no longer strictly speaking an island, as creeks are now walled. Large oil refineries.

GRANGE-OVER-SANDS, Lancs. 3,070.* Map 26 34/4 7
E.C. Thurs. GOLF. LONDON 256, Ambleside 20, Barrow-in-Furness 24, Broughton-in-Furness 21, Kendal 14, Lancaster 25, Ulverston 15, Windermere 16.
Quiet Morecambe Bay resort.

GRANTCHESTER, Cambs. Map 18 52/4 5
LONDON 50, Cambridge 3.
Pretty village on R. Cam, or Granta, associated with Rupert Brooke. Church, with fine Dec. chancel.

GRANTHAM, Lincs. 23,405.* Map 23 43/9 3
E.C. Thurs. M.D. Sat. GOLF. LONDON 108, Baldock 75, Bedford 67, Birmingham 69, Boston 30, Cambridge 64, Doncaster 52, Kettering 41, King's Lynn 56, Leicester 30, Lincoln 25, Melton Mowbray 16, Newark 15, Northampton 55, Nottingham 24, Peterborough 35, Sheffield 52, Skegness 53, Sleaford 14, Stamford 21.
Splendid E.E. and Dec. church, noted for spire and tracery. Historic, partly 14th-cent. "Angel" Inn; "Beehive" Inn, with living sign; 18th-cent "George" Inn. 16th-cent. Grammar School. 18th-cent. Grantham House (N.T.), open at times. 3 m. SW., modern Harlaxton Manor (Grantham Castle).

GRAPPENHALL, Ches. 1,945. Map 21 33/6 8
LONDON 179, Warrington 3.
Old cottages and stocks preserved.

GRASMERE, Westm. 988. Map 31 35/3 0
E.C. Thurs. LONDON 270, Ambleside 4, Keswick 13.
Attractive Grasmere Lake. Graves of Wordsworth and Hartley Coleridge in churchyard. Dove Cottage, once home of Wordsworth and de Quincey. Wordsworth Museum. Annual rush-bearing festival. Sheep-dog trials and sports held in August. Prominent Helm Crag.

GRASSINGTON, Yorks. 1,076. Map 27 44/0 6
E.C. Thurs. LONDON 219, Ripon 22, Skipton 9.
In Wharfedale moorlands.

GRAVESEND, Kent. 45,043.* Map 11 51/6 7
E.C. Wed. M.D. Sat. GOLF. LONDON 22, Bishop's Stortford (ferry) 37, Brentwood (ferry) 14, Brighton 57, Bromley 18, Cambridge (ferry) 63, Canterbury 34, Chelmsford (ferry) 25, Colchester (ferry) 44, Dartford 7, Eastbourne 56, Maidstone 16, Reigate 38, Rochester 7, Sevenoaks 19, Southend-on-Sea (ferry) 21, Tonbridge 21, Tunbridge Wells 26, Westerham 24.
On R. Thames, with car ferry to Tilbury. St. George's Church, associated with Red Indian Princess Pocahontas.

GRAYS, Essex. 18,173. Map 11 51/6 7
E.C. Wed. M.D. Sat. LONDON 20, Tilbury 4.
On north bank of R. Thames.

GREASLEY, Notts. 2,957. Map 23 43/4 4
LONDON 129, Nottingham 8.
In vicinity, slight remains of 14th-cent. Beauvale Priory.

GREAT. Places incorporating word "Great", i.e. Great Malvern, etc., inserted under actual name, i.e. Malvern, Great.

GREATHAM, Hants. 520. Map 7 41/7 3
LONDON 49, Alton 5, Farnham 12, Hindhead 9, Petersfield 5.
Woolmer Forest to north-east.

GREATSTONE-ON-SEA, Kent. 2,774.* Map 9 61/0 2
E.C. Wed. LONDON 69, New Romney 2.
Small bungalow resort, with sandy beach.

GREEBA CASTLE, I.O.M. Map 30 24/3 8
Douglas 6, Peel 5.
Former home of Sir Hall Caine.

GREENFORD, Middx. 15,250. Map 10 51/1 8
E.C. Wed. LONDON 10, Harrow 5, Uxbridge 8.

GREENHEAD, Nthmb. 280. Map 32 35/6 6
E.C. Wed. LONDON 291, Alston 15, Brampton 9, Carlisle 18, Hexham 20.
Fine stretch of Roman Wall to north.

GREENHITHE, Kent. Map 11 51/5 7
E.C. Thurs. LONDON 18, Dartford 3, Gravesend 4.
"Cutty Sark", old clipper, moored in R. Thames as training ship.

GREENHOW, Yorks. Map 27 44/1 6
LONDON 216, Harrogate 16.
Steep Greenhow Hill, good viewpoint. In vicinity, notable Stump Cross cavern.

GREENODD, Lancs. Map 26 34/3 8
LONDON 265, Ulverston 4.
At head of Morecambe Bay inlet.

GREENSTED-JUXTA-ONGAR, Essex. 120. Map 18 52/5 0
LONDON 22, Brentwood 8, Epping 7.
Partly pre-Norman church, noted for unique nave wall of split oak trunks.

GREENWICH, London. 91,492.* Map 11 51/3 7
E.C. Thurs.
On R. Thames, with Royal and historic associations. War-damaged 18th-cent. church, with graves of General Wolfe and Thomas Tallis. Splendid mainly 18th-cent. Royal Naval College, partly by Wren, with twin domes, Chapel and Painted Hall; open regularly. Queen's House, 17th cent., by Inigo Jones, contains National Maritime Museum. Greenwich Park, former home of Royal Observatory, now housed at Herstmonceux (q.v.). Meridian line by observatory gates. Numerous Georgian houses, notably on Croom's Hill. Fine views over river from park. See **Blackheath** *and* **Charlton** *(London).*

GRESFORD Denb. 1,510. Map 21 33/3 5
LONDON 179, Wrexham 3.
Fine Perp. church tower, noted for peal of bells. Associations with Washington Irving's "Sketch Book".

GRESHAM, Norfolk. Map 25 63/1 3
LONDON 128, Cromer 5.
Associated with "Paston Letters". Fine Seven Sacraments font in Dec. church.

GRETA BRIDGE, Yorks. Map 32 45/0 1
E.C. Wed. LONDON 241, Barnard Castle 3, Penrith 40, Scotch Corner 10.
At "Morritt Arms", formerly "George", Dickens stayed in 1838. 15th-cent. Mortham Tower near 18th-cent. Rokeby House, associated with Sir Walter Scott.

GRETTON, Northants. Map 23 42/8 9
LONDON 85, Kettering 12, Uppingham 5.
Attractive village. In vicinity, 16th-cent. Deene Park.

GREYSTOKE, Cumb. 473. Map 31 35/4 3
LONDON 285, Penrith 5.
Partly Norman church. Modern castle in large park.

GRIME'S GRAVES, Norfolk. Map 18 52/8 8
Near Brandon, in Breckland district. Famous flint quarries, where prehistoric implements have been found. (Approachable only on foot.)

GRIMSBY, Lincs. 94,427.* Map 29 54/2 0
E.C. Thurs. M.D. Tues. Fri. GOLF. LONDON 162, Boston 48 Brigg 22, Doncaster 53, Gainsborough 38, Hull (ferry) 22, Lincoln 36, Louth 17, Market Rasen 20, Scunthorpe 30, Skegness 40, Thorne 45, York (ferry) 60.
Important fishing port, with large docks.

GRIMSTHORPE, Lincs. Map 23 53/0 2
LONDON 98, Bourne 4.
Castle 13th to 19th cent., partly by Vanbrugh, in large park.

GRIMSTON, Norfolk. 1,040. Map 24 53/7 2
LONDON 103, Fakenham 16, King's Lynn 8, Swaffham 13.
Large Dec. and Perp. church, with good woodwork.

GRINDLEFORD BRIDGE, Derby. 800. Map 22 43/2 7
E.C. Wed. LONDON 155, Bakewell 7, Sheffield 11.
Beautiful scenery in vicinity. Sheep-dog trials held in Sept.

GRINGLEY-ON-THE-HILL, Notts. 724. Map 23 43/7 9
E.C. Wed. LONDON 149, Gainsborough 6, Retford 8.
Attractive village and viewpoint.

GRINTON, Yorks. 280. Map 27 44/0 9
LONDON 240, Richmond 10.
In large Swaledale parish. Fine, mainly Perp. church.

GROBY, Leics. 1,130. Map 23 43/5 0
LONDON 100, Leicester 4.
Groby Pool, and old manor house of Grey family.

GROOMBRIDGE, Kent; Sussex. Map 8 51/5 3
E.C. Wed. M.D. alt. Mon. LONDON 37, Tunbridge Wells 4.
Attractive village, with early 17th-cent. church. Fine, moated 17th-cent. Groombridge Place.

GROSMONT, Mon. Map 15 32/4 2
LONDON 135, Abergavenny 11, Monmouth 12.
Ruined 13th-cent. and later Tri-lateral castle. Restored, partly E.E. church.

GRUNDISBURGH, Suffolk. 756. Map 19 62/2 5
LONDON 75, Ipswich 6.
13th- to 15th-cent. church, noted for screen and roof.

GUILDEN MORDEN, Cambs. Map 17 52/2 4
LONDON 44, Baldock 8, Biggleswade 8.
14th- to 15th-cent. church, with fine double screen.

GUILDFORD, Surrey. Map 10 41/9 4 47,484.*

Address:
Fanum House, London Road.
T.N. Guildford 2841.

(Mileage Chart Town.)

E.C. Wed. M.D. Tues. GOLF. LONDON 28, Aldershot 10, Arundel 33, Aylesbury 50, Basingstoke 25, Brighton 42, Chichester 34, Croydon 26, Dorking 12, Horsham 19, Kingston-upon-Thames 18, Petersfield 25, Portsmouth 42, Reading 28, Reigate 18, Watford 37, Winchester 38, Windsor 22.
New cathedral being built on Stag Hill. 18th-cent. Holy Trinity Church, now pro-cathedral. St. Mary's Church, partly Saxon. Picturesque, steep High St., with 17th-cent. Guildhall, Jacobean Abbot's Hospital and old inns. Grammar School, 16th cent. Norman Castle Keep. See **Loseley House** *and* **Sutton Place.**

GUILSBOROUGH, Northants. Map 16 42/6 7
LONDON 75, Northampton 11.
Fine 17th-cent. house, formerly school, in village.

GUISBOROUGH, Yorks. 8,609.* Map 28 45/6 1
E.C. Wed. M.D. Tues. LONDON 243, Helmsley 26, Middlesbrough 9, Northallerton 24, Redcar 7, Saltburn-by-the-Sea 5, Scarborough 40, Stockton-on-Tees 13, Thirsk 28, Whitby 22.
Remains of 12th-cent. Priory (A.M.). Bruce monuments in church.

GUISELEY, Yorks. Map 28 44/1 4
LONDON 197, Leeds 9.
Norm. to 15th-cent. church, with Saxon cross, and fine old rectory.

GULVAL, C'wall. 1,292. Map 2 10/4 3
E.C. Fri. M.D. Thurs. LONDON 279, Penzance 1.
Noted for spring flowers and brewing of mead. 2 m. N., on Gulval Downs, remarkable prehistoric Chysauster village.

GUNNISLAKE, C'wall. Map 3 20/4 7
E.C. Wed. LONDON 207, Tavistock 5.
Picturesque Morwell Rocks by R. Tamar.

GUNWALLOE, C'wall. Map 2 10/6 2
LONDON 275, Helston 4.
Small fishing village, with bathing sands.

GUYHIRNE, Cambs. Map 24 53/3 0
LONDON 85, March 5, Wisbech 6.

GWBERT-ON-SEA, Card. Map 12 22/1 4
GOLF. LONDON 237, Cardigan 3.
Small resort, with bathing sands and cliffs.

GWERNAN LAKE, Merion. Map 20 23/7 1
LONDON 210, Dolgelley 2.
Tiny lake under northern slopes of lofty Cader Idris.

GWITHIAN, C'wall. 640. Map 2 10/5 4
LONDON 271, Camborne 5, St. Ives 9.
Fine cliff scenery in vicinity. (Partly N.T.) Ancient chapel, possibly 8th cent.

GWYDDELWERN, Merion. 702. Map 21 33/0 4
E.C. Wed. LONDON 193, Corwen 3, Ruthin 10.
On high ground to north of picturesque Dee valley.

HACKNESS, Yorks. 162. Map 29 44/9 9
E.C. Tues. LONDON (ferry) 210, Scarborough 7.
On R. Derwent, with E.E. to Perp. church, and Georgian Hall.

HACKNEY, London. 171,337.* Map 11 51/3 8
E.C. Thurs.

HACKPEN HILL, Wilts. Map 6 41/1 7
Fine Marlborough Downs viewpoint.

HADDENHAM, Cambs. 1,733. Map 18 52/4 7
E.C. Thurs. LONDON 65, Cambridge 15, Chatteris 10, Ely 8.

HADDISCOE, Norfolk. 410. Map 25 62/4 9
LONDON 115, Beccles 6, Yarmouth 9.
Church, with Saxon round tower.

HADDON HALL, Derby. Map 22 43/2 6
LONDON 147, Bakewell 2.
Romantic 12th- to 15th-cent. house, on wooded R. Wye, noted for fine chapel and hall; open in summer.

HADFIELD, Derby. Map 22 43/0 9
E.C. Tues. LONDON 174, Glossop 2, Manchester 13.
Longdendale reservoirs in vicinity.

HADLEIGH, Essex. 4,000. Map 9 51/8 8
E.C. Wed. LONDON 33, Southend-on-Sea 5.
Remains of 13th-cent. castle. Church, largely Norman.

HADLEIGH, Suffolk. 3,089.* Map 19 62/0 4
E.C. Wed. M.D. Mon. LONDON 66, Bury St. Edmunds 20, Colchester 15, Ipswich 10, Stowmarket 14, Sudbury 12.
E.E. and Prep. church, with screens and brasses. 15th-cent. Deanery Tower and old timbered Guildhall. Old houses.

HADLEY WOOD, Herts.; Middx. 1,230. Map 10 51/2 9
LONDON 13, Barnet 2.
Wooded fragment of former Enfield Chase.
See Monken Hadley.

HADLOW, Kent. 2,570. Map 11 51/6 4
E.C. Wed. LONDON 32, Maidstone 10, Tonbridge 4.
Hop-growing district. Curious folly tower from former castle.

HADRIAN'S WALL, Cumb.; Nthmb. Maps 32 and 33
See Roman Wall.

HADSTOCK, Essex. Map 18 52/5 4
LONDON 46, Saffron Walden 5.
Cruciform Norm. to Perp. church, preserving pre-Conquest work.

HAGLEY, Worcs. 2,520. Map 15 32/9 8
E.C. Thurs. LONDON 119, Birmingham 11, Bromsgrove 8, Kidderminster 6, Stourbridge 3.
At foot of Clent Hills. 18th-cent. Hagley Hall, shown at times.

HAILES ABBEY. Glos. Map 15 42/0 2
LONDON 95, Broadway 7, Cheltenham Spa 10.
Remains of 13th-cent. Abbey, with small museum. (A.M. and N.T.)

HAILSHAM, Sussex. 5,420. Map 8 51/5 0
E.C. Thurs. M.D. Wed. LONDON 56, Battle 13, Bexhill-on-Sea 13, Brighton 22, Eastbourne 8, East Grinstead 26, Guildford 56, Hastings 18, Lewes 14, Tunbridge Wells 23, Uckfield 13.
Perp. church tower. Fine 17th- and 18th-cent. house, now Council Office.

HALBERTON, Devon. 1,210. Map 4 31/0 1
LONDON 162, Cullompton 5, Exeter 18, Taunton 18, Tiverton 4.
Fine Perp. church, with 15th-cent. screen.

HALE, Ches. 12,155.* Map 22 33/7 8
E.C. Wed. M.D. Tues. Sat. GOLF. LONDON 176, Altrincham 1.
Residential district.

HALES, Norfolk. Map 25 62/3 9
LONDON 111, Beccles 6, Bungay 6, Norwich 12.
Round-towered Norman church, with thatched roof.

HALESOWEN, Worcs. 39,884.* Map 15 32/9 8
E.C. Thurs. M.D. Fri. GOLF. LONDON 115, Birmingham 7, Bromsgrove 9, Dudley 5, Kidderminster 10, Stourbridge 5, Wolverhampton 11.
Partly 12th-cent. church. Remains of 13th-cent. abbey.

HALESWORTH, Suffolk. 2,154.* Map 19 62/3 7
E.C. Thurs. M.D. alt. Wed. LONDON 101, Aldeburgh 17, Beccles 11, Bungay 9, Bury St. Edmunds 41, Harleston 12, Ipswich 32, Lowestoft 18, Norwich 24, Saxmundham 11, Southwold 9.
Church, mainly Perp. Several old houses.

HALIFAX, Yorks. 98,376.* Map 27 44/0 2
E.C. Thurs. M.D. Wed. Sat. GOLF. LONDON 191, Barnsley 24, Blackburn 31, Bolton 29, Bradford 8, Burnley 21, Doncaster 37, Harrogate 27, Huddersfield 7, Kendal 67, Leeds 15, Manchester 26, Oldham 19, Preston 41, Rochdale 16, Sheffield 33, Skipton 21, Wakefield 17, York 39.
West Riding clothing manufacturing town. Perp. Parish Church, with good tower. Part of ancient gibbet preserved. Shibden Hall, to north, now Folk Museum.

HALLATON, Leics. Map 23 42/7 9
E.C. Wed. LONDON 89, Uppingham 6.
Old houses, market cross and conduit. Partly 13th-cent. church. Curious Easter Monday "hare-pie scramble".

HALLSANDS, Devon. Map 3 20/8 3
E.C. Sat. LONDON 211, Kingsbridge 9.
On Start Bay, with shingle bathing beach. Lighthouse at Start Point.

HALLWORTHY, C'wall. Map 2 20/1 8
LONDON 221, Camelford 6, Launceston 11.
At altitude of some 900 ft., near Wilsey Down.

HALSALL, Lancs. Map 26 34/3 1
LONDON 204, Ormskirk 4, Southport 6.
Restored, 14th- to 15th-cent. church, with old woodwork, and choir vestry dated 1593.

HALSE, Som. Map 5 31/1 2
LONDON 151, Taunton 7.
Church, with fine screen, and view of Quantocks from churchyard.

HALSTEAD, Essex. 5,995.* Map 18 52/8 3
E.C. Wed. M.D. Tues. LONDON 47, Braintree 7, Bury St. Edmunds 25, Cambridge 35, Chelmsford 18, Colchester 14, Haverhill 16, Sudbury 8.
In Colne valley, with 14th- to 15th-cent. church. In vicinity, Tudor and later Gosfield Hall.

HALTON, Ches. 1,700. Map 21 33/5 8
LONDON 180, Runcorn 2.
Ruined 11th-cent. castle; viewpoint.

HALTWHISTLE, Nthmb. 4,193.
Map 32 35/7 6
E.C. Wed. M.D. Thurs. LONDON 289, Carlisle 22, Hexham 16, Longtown 24.
On R. Tyne, with 13th-cent. church. In vicinity, 14th-cent. Blenkinsopp Castle and rebuilt Jacobean Featherstone Castle.

HAMBLEDEN, Bucks. Map 16 41/7 8
LONDON 37, Henley-on-Thames 4, Marlow 6.
Delightful Thames valley village, with 17th-cent. manor house, and small museum containing Roman finds. Restored church, with fine 17th-cent. monument.

HAMBLEDON, Hants. 2,290. Map 7 41/6 1
E.C. Thurs. LONDON 63, Petersfield 10, Portsmouth 12, Winchester 16.
In vicinity, Broadhalfpenny Down, early home of cricket, commemorated by stone opposite "Bat and Ball" Inn.

HAM HOUSE, Surrey. Map 10 51/1 7
See **Petersham.**

HAMMERSMITH, London. 119,317.*
Map 10 51/2 7
E.C. Thurs.
Well-known Public School of St. Paul's.

HAMPDEN, GREAT, Bucks. Map 17 42/8 0
LONDON 35, Amersham 8, Princes Risborough 4.
Hampden House, rebuilt in 1754, and also the restored church, both associated with John Hampden.

HAMPDEN PARK, Sussex. 2,340. Map 8 51/6 0
E.C. Wed. LONDON 61, Eastbourne 3.
On Eastbourne (q.v.) outskirts, with South Downs rising to west.

HAMPSTEAD, London. 95,073.*
Map 10 51/2 8
E.C. Thurs. GOLF.
Lofty Hampstead Heath and Parliament Hill, viewpoints, with "Jack Straw's Castle" and "Spaniards" Inns, latter with Old Toll House. 18th-cent. Parish Church, with graves of eminent men in burial-ground. Georgian houses in Church Row. Wentworth Place and museum, former home of Keats, and Fenton House (N.T.), 17th cent., now museum, are both open regularly. Interesting Burgh House, Cannon Hall, Romney's House, Admiral's House and Grove Lodge. Old-world Well Walk. See **Highgate.**

HAMPTON, Middx. 14,900. Map 10 51/1 7
E.C. Wed. GOLF. LONDON 13, Kingston-upon-Thames 3.
On R. Thames, facing Hurst Park racecourse. Hampton House, once home of David Garrick.

HAMPTON COURT, Middx. Map 10 51/1 7
E.C. Wed. LONDON 12, Kingston-upon-Thames 2.
On R. Thames, and famous for splendid Tudor and later Palace (A.M.), built by Wolsey for Henry VIII in 1526, and with large additions by Wren for William III. Gatehouse, Clock Court, and Great Hall, Tudor. State apartments, Great Kitchen, Great Vine, maze and gardens all very notable. Palace, shown regularly, stands in Home Park, with Long Water. To north, Bushy Park, noted for chestnut trees.

HAMPTON-IN-ARDEN, Warw. 1,161.
Map 16 42/2 8
M.D. Thurs. GOLF. LONDON 99, Birmingham 11, Coventry 9.
Old houses, packhorse bridge, and Norm. to 16th-cent. church.

HAMPTON WICK, Middx. Map 10 51/1 7
E.C. Wed. LONDON 11, Kingston-upon-Thames 1.
Residential district.

HANBURY, Worcs. Map 15 32/9 6
LONDON 109, Bromsgrove 5, Droitwich 4.
Fine early 18th-cent. Hanbury Hall (N.T.). Church, with 18th-cent. tower and Vernon monuments. In vicinity, half-timbered 15th- to 17th-cent. Mere Hall.

HANDCROSS, Sussex. Map 8 51/2 2
E.C. Wed. LONDON 34, Brighton 18, Crawley 5, Haywards Heath 7, Horsham 7.
Highest point on main London–Brighton road. St. Leonard's Forest, with hammer-ponds, to north-west. Nymans (N.T.), with notable gardens.

HANDFORTH, Ches. 2,200. Map 22 33/8 8
E.C. Wed. LONDON 172, Manchester 10, Wilmslow 2.
Fine 16th-cent. black and white Handforth Hall.

HANLEY, Staffs. Map 22 33/8 4
E.C. Thurs. LONDON 147, Stoke-on-Trent 2.
Potteries town, associated with Arnold Bennett, including museum.

HANWELL, Middx. Map 10 51/1 7
LONDON 9, Uxbridge 7.
Triple crossing of road, railway and R. Brent. In churchyard, grave of Jonas Hanway, originator of umbrella.

HANWORTH, Middx. 2,934. Map 10 51/1 7
E.C. Thurs. LONDON 13, Hounslow 3.

HAPPISBURGH, Norfolk. 534.
Map 25 63/3 3
E.C. Tues. Wed. LONDON 128, Cromer 14, Norwich 19, Yarmouth 22.
Among sand-dunes, with sandy bathing beach. Lofty Perp. church tower.

HARBERTON, Devon. Map 3 20/7 5
LONDON 194, Totnes 2.
Perp. church has splendid carved pulpit and screen.

HARBLEDOWN, Kent. Map 9 61/1 5
LONDON 54, Canterbury 1.
Former halting place for pilgrims to Canterbury, with fine view of city. Norman Church and interesting rebuilt almshouses.

HARBOTTLE, Nthmb. 100 Map 37 36/9 0
E.C. Wed. LONDON 310. Alnwick 21, Morpeth 24.
In R. Coquet, with remains of Norman Castle.

HARBY, Notts. Map 23 43/8 7
LONDON 135, Lincoln 9.
Death-place, in 1290, of Queen Eleanor, with memorials in modern church. For Eleanor Crosses, see **Geddington, Northampton** *and* **Waltham Cross.**

HARDHAM, Sussex. Map 8 51/0 1
LONDON 48, Arundel 9, Petworth 6.
Church, noted for 12th-cent. wall paintings.

HARDKNOTT NATIONAL FOREST PARK, Cumb. Map 31
See **Boot** *and* **Langdale.**

HARDRAW, Yorks. Map 27 34/8 9
LONDON 248, Hawes 2.
In Wensleydale, with 100-ft. high waterfall of Hardraw Force.

HARDWICK HALL, Derby. Map 23 43/4 6
LONDON 141, Mansfield 7.
Splendid Elizabethan mansion, built by Bess of Hardwick, facing ruined older hall, and shown in summer.

HARDY COUNTRY, Dorset. Map 6
Name given to large part of Dorset, associated with novels of Thomas Hardy, who lived at Dorchester (q.v.). Place-names in novels are often pseudonyms of real names.

HAREFIELD, Mddx. 3,000. Map 10 51/0 9
E.C. Wed. LONDON 19, Rickmansworth 3, Uxbridge 5.
Old almshouses, and notable monuments in church. Restored E.E. Moor Hall Chapel.

HAREWOOD, Yorks. 561. Map 28 44/3 4
E.C. Wed. LONDON 196, Leeds 8.
Ruined castle in grounds of 18th-cent. Harewood House, partly by Robert Adam, and home of H.R.H. The Princess Royal; shown at times.

HARLECH, Merion. 1,100. Map 20 23/5 3
E.C. Wed. GOLF. LONDON 225, Barmouth 11, Bettws-y-coed 26, Caernarvon 27, Criccieth 15, Dolgelley 21, Ffestiniog 12.
Splendid 13th-cent. Castle (A.M), with notable gateway, and views of Snowdonia mountains.

HARLESTON, Norfolk. 1,645 with Redenhall. Map 25 62/2 8
E.C. Thurs. M.D. Wed. LONDON 98, Attleborough 18, Bungay 8, Bury St. Edmunds 30, Framlingham 15, Ipswich 31, Lowestoft 22, Norwich 20, Southwold 21, Thetford 26, Yarmouth 27.
In Waveney valley. Fine 18th-cent. "Swan" Inn. See Redenhall.

HARLINGTON, Middx. 65,608 with Hayes. Map 10 51/0 7
E.C. Wed. LONDON 13, Hounslow 4.
Restored church, with fine Norman door.

HARLOW, Essex. 3,470. Map 18 52/4 1
E.C. Wed. LONDON 22, Bishop's Stortford 7, Brentwood 17, Chelmsford 19, Epping 7, Hertford 11.
Selected as new satellite town.

HARLYN BAY, C'wall. Map 2 10/8 7
LONDON 247, Padstow 3, Wadebridge 10.
On sandy bay, with Trevose Head to west.

HARMONDSWORTH, Middx. 3,090. Map 10 51/0 7
E.C. Wed. LONDON 15, Hounslow 6, Slough 7, Uxbridge 5.
Partly 12th-cent. church, and old tithe barn.

HARPENDEN, Herts. 14,236.* Map 17 52/1 1
E.C. Wed. GOLF. LONDON 24, Bedford 25, Luton 6, St. Albans 5.
In vicinity, Rothamsted agricultural research station.

HARPLEY, Norfolk. 370. Map 24 53/7 2
LONDON 105, Fakenham 9, King's Lynn 12.
Mainly Dec. church. See Houghton Hall.

HARRIETSHAM, Kent. 878. Map 9 51/8 5
E.C. Wed. LONDON 42, Ashford 11, Canterbury 20, Maidstone 8.
Old houses, and Perp. church tower.

HARROGATE, Yorks. 50,454.* Map 28 44/3 5
E.C. Wed. Sat. GOLF. LONDON 201, Bradford 19, Burnley 40, Doncaster 41, Kendal 67, Leeds 16, Manchester 53, Newcastle-upon-Tyne 77, Preston 57, Ripon 11, Scotch Corner 36, Skipton 22, Stockton-on-Tees 47, Thirsk 22, Wetherby 9, York 22.
Famous health resort, with sulphur and chalybeate springs and Pump Room. Good centre for Wharfedale and Nidderdale. See Knaresborough.

HARROLD, Beds. Map 17 42/9 5
LONDON 58, Bedford 9.
Ouse village, with old lock-up, and 18th-cent market house. Church, mainly Dec.

HARROW, Middx. 219,463.* Map 10 51/1 8
E.C. Wed. LONDON 11, Aylesbury 31, Beaconsfield 16, Kingston-upon-Thames 14, Rickmansworth 8, St. Albans 14, Slough 15, Staines 15, Watford 7.
Famous Public School, noted for Fourth Form Room. Sir Winston Churchill was pupil. Rebuilt church, on Harrow Hill, founded 11th cent., with tall spire, local landmark. "King's Head" Inn, dated 1533.

HARROWAY.
Ancient trackway, extending from Cornwall to Kent by way of Salisbury Plain.

HARTFIELD, Sussex. 2,026. Map 8 51/4 3
E.C. Wed. LONDON 34, East Grinstead 7, Tunbridge Wells 9, Uckfield 10, Westerham 13.
On R. Medway, with Ashdown Forest to south.

HARTINGTON, Derby. 869. Map 22 43/1 6
E.C. Wed. LONDON 147, Ashbourne 11, Buxton 11.
Near Beresford Dale and Upper Dove valley. Fishing House, dated 1674, associated with Charles Cotton. Restored 17th-cent. hall, and partly 13th-cent. church.

HARTLAND, Devon. 1,750. Map 2 21/2 2
E.C. Tues. M.D. 2nd Sat. LONDON 216, Barnstaple 23, Bideford 14, Bude 16.
18th-cent. Hartland Abbey, to west. Wild Hartland Point. Hartland Church, 1½ m. W., at Stoke, with splendid tower, carved screen and Norman font. Hartland Quay, with sand and rock bathing beach and magnificent rugged cliffs, notably St. Catherine's Tor. To south-west, fine Speke smouth waterfall, among others.

HARTLEBURY, Worcs. 2,250. Map 15 32/8 7
E.C. Wed. LONDON 120, Kidderminster 4, Stourport 2, Worcester 11.
Castle, 18th-cent., residence of Bishops of Worcester.

HARTLEPOOL, Dur. 17,217.* Map 33 45/5 3
E.C. Wed. GOLF. LONDON 253, West Hartlepool 2.
Interesting, mainly 12th- to 13th-cent. church. Parts of old fortifications now form promenade.

HARTLEY, Nthmb. 1,540. Map 33 45/3 7
E.C. Wed. LONDON (ferry), 279, Whitley Bay 3.

HARTLEY WITNEY, Hants. 1,968. Map 7 41/7 5
E.C. Wed. GOLF. LONDON 36, Basingstoke 10, Camberley 7, Reading 12.
Partly 13th-cent. old church to south-east.

HARTPURY, Glos. 600. Map 15 32/7 2
LONDON 108, Gloucester 5.
Old tithe barn near church. See Ashleworth.

HARTSHILL, Warw. 2,542. Map 22 42/3 9
E.C. Thurs. LONDON 98, Atherstone 3, Nuneaton 3.
Remains of Norman Castle.

HARTWELL, Bucks. 110. Map 17 42/7 1
LONDON 41, Aylesbury 2.
Hartwell House, 17th-cent., once home of Louis XVIII of France. Notable Georgian church, containing fine vaulting.

HARTY, Kent. Map 9 61/0 6
LONDON 53, Sheerness 10.
In Isle of Sheppey, with notable medieval coffer in church.

HARVINGTON, Worcs. 607. Map 16 42/0 4
LONDON 99, Evesham 4, Stratford-on-Avon 11.
Old cottages and 12th- to 14th-cent. church.

HARVINGTON HALL, Worcs. Map 15 32/8 7
LONDON 117, Kidderminster 4.
Moated 16th- to 18th-cent. house, with secret hiding-places, open regularly.

HARWELL, Berks. 830. Map 16 41/4 8
E.C. Wed. LONDON 54, Oxford 13, Wallingford 8, Wantage 7.
Atomic Energy Research Establishment in vicinity.

HARWICH, Essex. 13,488* with Dovercourt. Map 19 62/2 3
A.A. Port Office, Parkeston Quay. T.N. 331. E.C. Wed. LONDON 70, Clacton-on-Sea 17, Colchester 19, Ipswich 22, Walton-on-the-Naze 15.
Port on Stour and Orwell estuary. Passenger ferry to Felixstowe. 16th- to 18th-cent. houses, and unique naval treadmill crane on green. See Parkeston Quay.

HARWOOD, GREAT, Lancs. Map 27 34/7 3
E.C. Tues. M.D. Fri. LONDON 207, Accrington 4, Blackburn 5.

HASCOMBE, Surrey. Map 8 51/0 3
LONDON 36, Guildford 8.
In attractive country near Hydon's Ball and Heath (N.T.).

HASLEMERE, Surrey. 11,992.* Map 7 41/9 3
E.C. Wed. LONDON 41, Guildford 13, Hindhead 3, Midhurst 9, Petersfield 13.
Near Blackdown, 918 ft., on which stands Aldworth, once Tennyson's home. Memorial window to poet in church. Old houses and interesting museum. Dolmetsch music recitals.

HASLINGDEN, Lancs. 14,505.* Map 27 34/7 2
E.C. Wed. M.D. Tues. Sat. LONDON 199, Accrington 4, Blackburn 8, Manchester 17.
Cotton manufacturing town, preserving "plague" stone near church.

HASLINGFIELD, Cambs. Map 18 52/4 5
LONDON 48, Cambridge 6, Royston 9.
Attractive village, with Dec. and Perp. church.

HASLINGTON, Ches. 2,640. Map 22 33/7 5
GOLF. LONDON 160, Crewe 2.

HASSOCKS, Sussex. Map 8 51/2 1
E.C. Wed. LONDON 44, Brighton 8.
Residential town below South Downs.

HASTINGS, Sussex. 65,506* with St. Leonards. Map 9 51/8 0
E.C. Wed. GOLF. LONDON 62, Ashford 31, Bexhill-on-Sea 5, Brighton 37, Canterbury 45, Cranbrook 19, Dover 45, Eastbourne 17, East Grinstead 40, Folkestone 38, Guildford 71, Haywards Heath 38, Horsham 51, Lewes 29, Maidstone 33, Reigate 54, Rye 12, Sevenoaks 38, Tenterden 20, Tonbridge 31, Tunbridge Wells 28.
Well-known resort adjacent to St. Leonards (q.v.), with shingle beach and sand at low tide. An original Cinque Port. Perp. churches of All Saints and St. Clement's. R.C. church by Coventry Patmore. Regency and older houses, and ruined Norman cliff-top castle. St. Clement's caves. Restored 13th-cent. Church-in-the-Wood at Hollington. Attractive scenery at Ecclesbourne Glen and Fairlight (q.v.).

HATCH END, Middx. Map 10 51/1 9
E.C. Wed. GOLF. LONDON 13, Harrow 3.
Residential district.

HATFIELD, Herts. 7,500. Map 10 52/2 0
E.C. Thurs. GOLF. LONDON 20, Baldock 17, Barnet 9, Bedford 31, Bishop's Stortford 22, Hertford 8, Luton 14, St. Albans 6, Watford 13.
Splendid Jacobean Hatfield House, in great park, with Tudor Old Palace, associated with Queen Elizabeth I, and "maze" in grounds; open in summer. Georgian houses, old inns, and church, with Salisbury chapel.

HATFIELD, Yorks. 7,486. Map 28 44/6 0
E.C. Thurs. LONDON 163, Doncaster 7, Thorne 3.
Fine Trans.-Norm. and Perp. church.

HATFIELD BROAD OAK, Essex. 1,648. Map 18 52/5 1
LONDON 29, Bishop's Stortford 6, Chelmsford 14, Harlow 7.
Part of 12th-cent. Priory incorporated in 15th-cent. church.

HATFIELD FOREST, Essex. Map 18 52/5 2
Over 1,000 acres of woodland (N.T.), with boating lake.

HATFIELD PEVEREL, Essex. 1,890. Map 18 52/7 1
E.C. Wed. LONDON 35, Chelmsford 6, Colchester 16, Maldon 6.
18th-cent. house on site of former Priory.

HATHERLEIGH, Devon. 1,130. Map 3 21/5 0
E.C. Wed. M.D. Tues. LONDON 196, Crediton 20, Holsworthy 13, Okehampton 7, Torrington 13.
Fine old 15th-cent. "George" Inn.

HATHERN, Leics. 1,230. Map 23 43/5 2
E.C. Thurs. LONDON 110, Loughborough 3.

HATHERSAGE, Derby. 1,456. Map 22 43/2 8
E.C. Tues. LONDON 157, Bakewell 9, Chapel-en-le-Frith 13, Sheffield 11.
Associated with Robin Hood, and with Charlotte Brontë's "Jane Eyre". Sheep-dog trials held in Sept. Old Halls of Highlow, Offerton and North Lees in vicinity. Well-known "Surprise View" on Sheffield road.

HAUGHLEY, Suffolk. Map 19 62/0 6
LONDON 76, Stowmarket 3.
Large mound from vanished Norman Castle. Dec. and Perp church, with good nave roof.

HAUGHMOND ABBEY, Salop. Map 21 33/5 1
LONDON 150, Shrewsbury 4.
Remains include fine Norman doorway.

HAVANT, Hants. 32,453* with Waterlooville. Map 7 41/7 0
E.C. Wed. M.D. Tues. LONDON 65, Brighton 41, Chichester 9, Fareham 9, Guildford 37, Petersfield 12, Portsmouth 8, Southampton 22, Winchester 26.
To south, Langstone Harbour. See Hayling Island.

HAVERFORDWEST, Pemb. 7,266.* Map 12 12/9 1
E.C. Thurs. M.D. Sat. GOLF. LONDON 240, Cardigan 26, Carmarthen 30, Fishguard 15, Milford Haven 7, Pembroke (ferry) 11, Tenby 21.
In "Little England beyond Wales", above West Cleddau River. Church, 13th cent., and ruined Castle, 12th cent.

HAVERHILL, Suffolk. 4,096.* Map 18 52/6 4
E.C. Wed. M.D. Fri. LONDON 53, Baldock 32, Bishop's Stortford 25, Braintree 20, Bury St. Edmunds 19, Cambridge 19, Chelmsford 31, Colchester 30, Ipswich 39, Newmarket 15, Sudbury 17.
Restored, mainly Perp. church.

HAWARDEN, Flints. 4,000. Map 21 33/3 6
E.C. Wed. GOLF. LONDON 187, Chester 7, Mold 6.
Castle, 18th cent., former home of Gladstone. Church, with Gladstone memorial window. St. Deiniol's library, with museum. Ruined Norman Castle (A.M.).

HAWES, Yorks. 1,410. Map 27 34/8 8
E.C. Wed. M.D. Tues. GOLF. LONDON 246, Aysgarth 9, Kirkby Stephen 17, Sedbergh 15.
Near head of Wensleydale, on R. Ure. Road to Upper Wharfedale crosses bleak 1,900 ft. high Fleet Moss pass.

HAWESWATER, Westm. Map 31 35/4 1
LONDON 278, Kendal 25, Penrith 13.
Now reservoir, with former Mardale village engulfed. Fell scenery.

HAWKEDON, Suffolk. 180. Map 18 52/7 5
LONDON 65, Bury St. Edmunds 9.
Attractive village. 17th-cent. timbered Thurston Hall and Swan's Hall in vicinity.

HAWKHURST, Kent. 3,075. Map 9 51/7 3
E.C. Wed. GOLF. LONDON 48, Cranbrook 4.
Old houses, and Dec. and Perp. church.

HAWKSHEAD, Lancs. 535. Map 31 34/3 9
E.C. Thurs. LONDON (ferry) 262, Ambleside 5.
Quaint village, with 16th-cent. church, and grammar school, where Wordsworth was pupil. Old Court House (N.T.). See **Far Sawrey.**

HAWORTH, Yorks. 5,920. Map 27 44/0 3
E.C. Tues. LONDON 201, Bradford 10, Halifax 10, Keighley 4.
Famous for Brontë associations, including Brontë Parsonage Museum, "Black Bull" Inn, and St. Michael's Church, where Emily and Charlotte are buried.

HAWTON, Notts. Map 23 43/7 5
LONDON 122, Newark 2.
Church, well known for richly-carved 14th-cent. Easter Sepulchre.

HAXEY, Lincs. 1,892. Map 23 43/7 9
E.C. Wed. LONDON 156, Gainsborough 10.
In flat Isle of Axholme. Restored Perp. Church. Old custom of "Throwing the Hood" on Jan. 6th.

HAYBURN WYKE, Yorks. Map 29 54/0 9
LONDON (ferry) 214, Scarborough 7.
In attractive, wooded moorland setting, with rocky beach.

HAYDOCK, Lancs. 11,838.* Map 26 33/5 9
E.C. Wed. GOLF. LONDON 187, Liverpool 17, Manchester 18, Warrington 6, Wigan 6.
Haydock Park racecourse in vicinity.

HAYDON BRIDGE, Nthmb. 2,045.
Map 32 35/8 6
E.C. Thurs. LONDON 286, Alston 24, Carlisle 3, Hexham 7.
Picturesque bridge spans R. South Tyne.

HAYES, Kent. 1,678. Map 11 51/4 6
E.C. Thurs. LONDON 13, Bromley 3.
Birthplace of William Pitt. 200 acre common.

HAYES, Middx. Map 10 51/0 8
E.C. Wed. LONDON 13, Uxbridge 4.

HAYFIELD, Derby. 2,593. Map 22 43/0 8
E.C. Wed. M.D. Mon. LONDON 167, Chapel-en-le-Frith 4, Glossop 5.
Textile-manufacturing town, on edge of High Peak country.

HAYLE, C'wall. 5,000. Map 2 10/5 3
E.C. Thurs. M.D. Sat. LONDON 273, Camborne 7, Helston 10, Penzance 8, Redruth 10, St. Ives 5.
On Hayle River estuary, with dunes and sands.

HAYLING ISLAND, Hants. 4,024.
Map 7 41/7 0
E.C. Wed. GOLF. LONDON 70, Havant 5.
Resort, with sands and bathing. Passenger ferry to Portsmouth and Southsea and toll-bridge to Havant.

HAY-ON-WYE, Brecon. 1,452.* Map 14 32/2 4
E.C. Tues. M.D. Thurs.; alt. Mon. LONDON 152, Abergavenny 26, Brecon 16, Builth Wells 19, Hereford 21, Kington 14, Leominster 22.
On R. Wye, with fine gateway to Norman and later Castle.

HAYTOR, Devon. 250. Map 3 20/7 7
E.C. Wed. LONDON 185, Bovey Tracey 4.
On Dartmoor, with fine views from Haytor Rocks.

HAYWARDS HEATH, Sussex. Map 8 51/3 2
E.C. Wed. M.D. Tues. GOLF. LONDON 38, Brighton 15, East Grinstead 13, Godstone 22, Guildford 32, Horsham 13, Lewes 13, Redhill 18, Reigate 19, Tunbridge Wells 25, Uckfield 11.
Residential town.

HAYWOOD, GREAT, Staffs. Map 22 33/9 2
E.C. Tues. LONDON 127, Lichfield 12, Stafford 6, Stone 10.
R. Trent spanned by old Essex Bridge (A.M.). In vicinity, Shugborough Park, birthplace of Admiral Anson.

HAZELGROVE, Ches. 19,659. Map 22 33/9 8
E.C. Thurs. GOLF. LONDON 173, Stockport 3.
Almost adjacent to Stockport.

HEACHAM, Norfolk. 2,089. Map 24 53/6 3
E.C. Thurs. LONDON 110, Hunstanton 2, King's Lynn 15.
On The Wash, with pebble beach and sand at low tide.

HEADCORN, Kent. 1,532. Map 9 51/8 4
E.C. Wed. LONDON 44, Maidstone 9, Tenterden 9.
Old houses, Cloth Hall, windmill and 15th-cent. church.

HEADINGTON, Oxon. 7,000. Map 16 42/5 0
LONDON 52, Oxford 3.
Known for Morris dancing.

HEADLEY, Hants. 1,980. Map 7 41/8 3
E.C. Wed. LONDON 45, Alton 8, Farnham 9, Hindhead 5.
Moorland scenery in vicinity.

HEANOR, Derby. 24,395.* Map 22 43/4 4
E.C. Wed. M.D. Sat. LONDON 130, Derby 9, Nottingham 11, Ripley 4.
Coal, iron and pottery town.

HEATH CHAPEL, Salop. Map 15 32/5 8
LONDON 146, Ludlow 9.
Notable tiny Norman church.

HEATHFIELD, Sussex. 3,658. Map 8 51/5 2
E.C. Wed. Sat. GOLF. LONDON 50, Uckfield 8.
Once noted for making of cannon. Wide views in vicinity.

HEBBURN, Dur. Map 33 45/3 6
LONDON 275, Newcastle-upon-Tyne 5.
Tyneside town.

HEBDEN, Yorks. Map 27 44/0 6
LONDON 218, Ripon 20, Skipton 11.
Surrounded by lofty Wharfedale moors.

HEBDEN BRIDGE, Yorks. 6,312.
Map 27 34/9 2
E.C. Tues. M.D. Thurs. GOLF. LONDON 198, Halifax 8, Keighley 12, Todmorden 4.
On R. Calder, facing lofty, old-world village of Heptonstall. To north-west, picturesque Hardcastle Crags (N.T.).

HECKFIELD, Hants. Map 7 41/7 6
E.C. Wed. LONDON 40, Basingstoke 10, Reading 8.
Restored church, with 13th-cent. chest. Late 18th-cent. Stratfieldsaye Park, given to great Duke of Wellington, whose monument stands on Heckfield Heath.

HECKINGTON, Lincs. 1,636. Map 23 53/1 4
E.C. Wed. LONDON 111, Sleaford 5.
Magnificent Dec. church, noted for tracery, S. porch and Easter Sepulchre.

HECKMONDWIKE, Yorks. 8,648.*
Map 27 44/2 2
E.C. Wed. M.D. Tues. Sat. LONDON 187, Bradford 7, Dewsbury 2, Halifax 9, Huddersfield 7, Leeds 9.
Carpet and blanket manufacturing town.

HEDDON-ON-THE-WALL, Nthmb. 550.
Map 33 45/1 6
E.C. Wed. LONDON 278, Newcastle-upon-Tyne 7.
Partly pre-Conquest church. Section of Roman Wall visible.

HEDDON'S MOUTH, Devon. Map 3 21/6 4
LONDON 198, Barnstaple 15, Ilfracombe 13.
Narrow cleft in cliffs near wooded beauty spot of Hunters' Inn.

HEDINGHAM, Essex. Map 18 52/7 3
See Castle Hedingham.

HEDNESFORD, Staffs. 5,422. Map 22 43/0 1
E.C. Thurs. M.D. Sat. LONDON 123, Cannock 3.
In Cannock Chase. Coal mines in vicinity.

HEDON, Yorks. 1,991.* Map 29 54/1 2
E.C. Thurs. M.D. Sat. LONDON (ferry) 172, Hull 6.
Church, E.E. to Perp., with fine tower, known as "King of Holderness". See Patrington.

HELFORD PASSAGE, C'wall. Map 2 10/7 2
LONDON 269, Falmouth 7.
On Helford River, well known for yachting. Passenger ferry.

HELLIFIELD, Yorks. 1,026. Map 27 34/8 5
E.C. Wed. M.D. Thurs. Sat. LONDON 222, Settle 6, Skipton 10.
Situated in Ribblesdale.

HELLINGLY, Sussex. 3,566. Map 8 51/5 1
E.C. Wed. LONDON 55, Eastbourne 10, Hailsham 2.
Old, restored timber-framed house of Horselunges.

HELMINGHAM, Suffolk. 290. Map 19 62/1 5
LONDON 78, Ipswich 9.
Restored, moated Tudor Hall, retaining drawbridge.

HELMINGTON ROW, Dur. 4,430.
Map 33 45/1 3
E.C. Wed. LONDON 253, Bishop Auckland 5, Durham 9.

HELMSLEY, Yorks. 1,238. Map 28 44/6 8
E.C. Wed. LONDON 218, Malton 16, Middlesbrough 29, Pickering 13, Scarborough 31, Thirsk 14, Whitby 34, York 24.
Attractive small town. Ruined 12th-cent. castle (A.M.) in grounds of Duncombe Park. See Rievaulx Abbey.

HELPRINGHAM, Lincs. 773. Map 23 53/1 4
E.C. Wed. LONDON 109, Sleaford 7.
Fine E.E. to Perp. church, noted for W. front, tower and woodwork.

HELSBY, Ches. 2,000. Map 21 33/4 7
E.C. Wed. GOLF. LONDON 181, Chester 9, Warrington 12.

HELSTON, C'wall. 5,545.* Map 2 10/6 2
E.C. Fri. M.D. Mon. LONDON 272, Falmouth 13, Lizard Town 11, Penzance 13, Redruth 11, St. Ives 15, Truro 17.
Ancient Stannary town, noted for picturesque annual "Furry Dance" on May 8. Loe Pool in vicinity, separated from sea by bar.

HEMEL HEMPSTEAD, Herts. 23,523.*
Map 10 52/0 0
E.C. Wed. M.D. Thurs. LONDON 23, Berkhamsted 5, Leighton Buzzard 15, St. Albans 7, Watford 8.
On R. Gade, with fine Norman church. New satellite town of Adeyfield being developed.

HEMINGBROUGH, Yorks. 529.
Map 28 44/6 3
E.C. Thurs. LONDON 183, Selby 5.
Fine Trans.-Norm. to Perp. church, with lofty spire and old woodwork. In vicinity, 14th-cent. Wressell Castle.

HEMINGFORD GREY, Hunts. Map 17 52/2 7
LONDON 59, Huntingdon 5, St. Ives 2.
Delightful R. Ouse village, with partly 12th-cent. manor house. Hemingford Abbots, attractive neighbouring village.

HEMPSTEAD, Essex. 420. Map 18 52/6 3
LONDON 46, Haverhill 7, Saffron Walden 7.
Dick Turpin supposedly born at "Crown" Inn.

HEMSBY, Norfolk. 902. Map 25 63/4 1
E.C. Wed. LONDON 129, Norwich 20, Yarmouth 7.
Village with sand dunes and bungalows, near Broads.

HEMSWORTH, Yorks. 13,654.* Map 28 44/4 1
E.C. Wed. M.D. Sat. LONDON 173, Barnsley 8, Doncaster 13, Pontefract 6, Wakefield 9.
Collieries in vicinity.

HENDON, Middx. 155,835.* Map 10 51/2 8
E.C. Wed. Thurs. GOLF. LONDON 6.
Raffles, founder of Singapore, buried in church, preserving Norman font. Hendon Hall, associated with David Garrick.

HENFIELD, Sussex. 2,000. Map 8 51/2 1
E.C. Wed. LONDON 45, Brighton 12.
Fine views of Sussex Downs.

HENGRAVE, Suffolk. 180. Map 18 52/8 6
LONDON 75, Bury St. Edmunds 4.
Magnificent Tudor Hengrave Hall, noted for S. front, and now Catholic college. Church, with Norman round tower. In vicinity, fine old West Stow Hall, with gatehouse, and imposing Culford Hall, now school.

HENLEY-IN-ARDEN, Warw. 2,450.
Map 16 42/1 6
E.C. Thurs. M.D. Wed. LONDON 99, Birmingham 15, Redditch 8, Stratford-on-Avon 9, Warwick 10.
Old houses and timbered 15th-cent. Guildhall. Church, mainly Perp. Beaudesert Church, with fine Norman work. Associations with Shakespeare's "Forest of Arden".

HENLEY-ON-THAMES, Oxon. 7,970.*
Map 16 41/7 8
E.C. Wed. M.D. Thurs. GOLF. LONDON 35, Abingdon 22, Beaconsfield 16, Guildford 31, High Wycombe 13, Maidenhead 9, Marlow 8, Oxford 24, Reading 8, Slough 15, Wallingford 11, Wantage 26, Windsor 15, Wokingham 11.
Thames valley resort, famous for annual July regatta. Dec. and Perp. church.

HENLOW, Beds. Map 17 52/1 3
E.C. Thurs. LONDON 40, Baldock 6, Bedford 12, Biggleswade 5, Hitchin 6.

HEREFORD, Herefs. 32,490.* Map 15 32/5 4
(Mileage Chart Town.)
E.C. Thurs. M.D. Wed. GOLF. LONDON 131, Abergavenny 24, Brecon 36, Builth Wells 40, Cheltenham Spa 37, Chepstow 34, Evesham 41, Gloucester 28, Great Malvern 21, Kidderminster 35, Ludlow 24, Monmouth 18, Rhayader 45, Ross 15, Swansea 72, Tewkesbury 29, Worcester 26.
On R. Wye, with Norm. and Dec. cathedral, noted for tower, chapels, library of rare and chained books, 14th-cent. Mappa Mundi, and cloisters leading to Bishop's Palace. 15th-cent. College of Vicars Choral. All Saints Church, E.E. to Perp., with chained books. "Raven" Inn, birthplace of David Garrick. Associations with Nell Gwynne. Old almshouses include picturesque Coningsby Hospital, near Black Friars monastery, with Preaching Cross. 14th-cent. White Steps (A.M.), with modern cross. Restored, timbered Hall of Butchers' Guild and two-storeyed partly 15th-cent. Booth Hall.

HERNE, Kent. 2,270. Map 9 61/1 6
LONDON 60, Canterbury 7, Herne Bay 2.
Church, with 14th-cent. tower, associated with Ruskin.

HERNE BAY, Kent. 18,298.* Map 9 61/ 1 6
E.C. Thurs. GOLF. LONDON 60, Canterbury 9, Maidstone 32, Margate 13, Ramsgate 15, Rochester 31, Sittingbourne 20, Whitstable 5.
Resort, with shingle beach and sand at low tide.

HERSTMONCEUX, Sussex. 1,532.
Map 8 51/6 1
E.C. Sat. LONDON 57, Hailsham 4.

Fine, moated and restored 15th-cent. Herstmonceux Castle, now home of Greenwich Royal Observatory; grounds open in summer. Trug baskets made in village.

HERTFORD, Herts. 13,890.* Map 15 52/3 1
E.C. Thurs. M.D. Mon. Sat. GOLF. LONDON 22, Baldock 17, Barnet 13, Bedford 33, Bishop's Stortford 14, Cambridge 33, Chelmsford 29, Colchester 47, Epping 14, Hitchin 16, Luton 18, Newmarket 42, Royston 20, St. Albans 13, Watford 20.
On R. Lea. Slight remains of Norman castle; present castle mainly modern. Some 16th- and 18th-cent. houses. Christ's Hospital, notable school for girls.

HERTFORD HEATH, Herts. 2,104.
Map 17, 52/3 1
E.C. Thurs. LONDON 20, Hertford 2.
In vicinity, public school of Haileybury College.

HERTINGFORDBURY, Herts. 740.
Map 15 52/3 1
E.C. Thurs. LONDON 22, Hertford 2.
Fine old "White Horse" Inn.

HESSETT, Suffolk. Map 19 52/9 6
LONDON 72, Bury St. Edmunds 6.
Fine Dec. and Perp. church, noted for parapets and wall paintings.

HESTON, Middx. Map 10 51/1 7
LONDON 10, Hounslow 2.

HESWALL-ON-DEE, Ches. 6,000.
Map 21 33/2 8
E.C. Wed. GOLF. LONDON 193, Chester 13, Hoylake 7.
On west side of Wirral peninsula.

HETTON-LE-HOLE, Dur. 18,511.*
Map 33 45/3 4
E.C. Wed. LONDON 261, Durham 7.
Colliery district.

HEVER, Kent. 794. Map 8 51/4 4
E.C. Wed. LONDON 29, Westerham 8.
Fine, moated 14th-cent. and later castle, associated with Anne Boleyn, as is also E.E. and later church.

HEVERSHAM, Westm. Map 26 34/4 8
LONDON 227, Kendal 6.
Norm. to Perp. church, 16th-cent. hall and old school.

HEXHAM, Nthmb. 9,715.* Map 32 35/9 6
E.C. Thurs. M.D. Tues. GOLF. LONDON 279, Alnwick 44, Alston 24, Barnard Castle 38, Brampton 29, Carlisle 38, Darlington 45, Durham 30, Edinburgh 95, Jedburgh 48, Kendal 70, Longtown 40, Newcastle-upon-Tyne 20, Penrith 43, Scotch Corner 48.
On R. Tyne, with fine partly 13th-cent. Priory Church, noted for Saxon crypt, pre-Conquest frid-stool and fine woodwork. 15th-cent. Moot Hall and 14th-cent. Manor Office. 13th-cent. bridge spans Halgut burn.

HEXWORTHY, Devon. Map 3 20/6 7
LONDON 194, Ashburton 9.
On Dartmoor and West Dart River, with prehistoric remains in vicinity.

HEYBRIDGE, Essex. 2,060. Map 9 52/8 0
E.C. Wed. LONDON 40, Maldon 1.
On R. Blackwater, with Norm. to E.E. church.

HEYBROOK BAY, Devon. Map 3 20/7 7
LONDON 211, Plymouth 7.
Between Wembury Bay and Plymouth Sound; bathing from sand and rocks.

HEYDON, Norfolk. Map 25 63/1 2
LONDON 118, Aylsham 6.
Delightful village, with Dec. and Perp. church, and Elizabethan hall.

HEYSHAM, Lancs. 37,000* with Morecambe.
Map 26 34/4 6
A.A. Port Office. T.N. Morecambe 361.
E.C. Wed. GOLF. LONDON 237, Kendal 24, Lancaster 6, Morecambe 3, Preston 27.
Port for Northern Ireland. Bathing sands. Curious rock-hewn coffins at St. Patrick's Chapel, and ancient crosses in St. Peter's churchyard. Old Hall at Higher Heysham, dated 1598.

HEYSHOTT, Sussex. Map 7 41/8 1
LONDON 53, Midhurst 3.
Attractive common, with views. Dunford House, birthplace, in 1804, of Richard Cobden.

HEYTESBURY, Wilts. 455. Map 6 31/9 4
E.C. Wed. LONDON 94, Amesbury 15, Salisbury 17, Warminster 4.
Wylye valley village, with old almshouses. Stone screen in restored E.E. and Perp. church.

HEYWOOD, Lancs. 25,193.* Map 27 34/8 1
E.C. Tues. M.D. Fri. LONDON 190, Bury 4, Manchester 9, Rochdale 3.
Cotton-manufacturing town.

HICKLING, Norfolk. Map 25 63/4 2
LONDON 127, Stalham 3.
Largest Norfolk Broad. Remains of 12th-cent. Priory.

HIDCOTE, Glos. Map 16 42/1 4
LONDON 89, Stratford-on-Avon 10.
17th-cent. Cotswold house, with picturesque gardens (N.T.), which are shown at times.

HIGHAM FERRERS, Northants. 3,679.*
Map 17 42/9 6
E.C. Thurs. LONDON 63, Bedford 14, Cambridge 35, Kettering 10, Northampton 16, Wellingborough 6.
Splendid E.E. to Dec. church, noted for spire, W. door and screens. Nearby, old Bede House and 15th-cent. chapel, or school. Ancient cross. See Rushden.

HIGHBRIDGE, Som. 2,583. Map 5 31/3 4
E.C. Wed. M.D. Tues.; 1st and 3rd Mon. LONDON 137, Bridgwater 7, Bristol 25, Burnham-on-Sea 2, Wells 16.
Near estuary of R. Parret.

HIGHCLERE, Hants. 490. Map 7 41/4 6
E.C. Thurs. LONDON 60, Andover 12, Newbury 5.
Modern castle in large park. Sidown and Pilot Hills, nearly 900 ft. high.

HIGHCLIFFE-ON-SEA, Hants. 1,738.
Map 6 40/2 9
E.C. Wed. GOLF. LONDON 96, Christchurch 4. *Resort on cliffs, with shingle and sand bathing beach. Modern Highcliffe Castle.*

HIGH EASTER, Essex. Map 18 52/6 1
LONDON 32, Chelmsford 10, Dunmow 6.
Attractive village, with old houses, and church having oak nave roof and 15th-cent. brickwork.

HIGHER BOCKHAMPTON, Dorset.
Map 6 30/7 9
LONDON 120, Dorchester 3.
Thatched cottage (N.T.), birthplace, in 1840, of Thomas Hardy; open regularly.

HIGH ERCALL, Salop. Map 21 33/5 1
LONDON 146, Shrewsbury 8, Wellington 6.
Mainly Trans.-Norm. church, and early 17th-cent. manor house, both associated with Civil War fighting.

HIGH FORCE, Dur. Map 32 35/8 2
LONDON 259, Middleton-in-Teesdale 5.
Spectacular falls on R. Tees. To north-west, Caldron Snout, remote falls on Tees below lofty Mickle Fell, Yorkshire's highest mountain.

HIGHGATE, Middx. 13,479. Map 10 51/2 8
E.C. Thurs. GOLF. LONDON 4.
Adjoins Hampstead Heath and Kenwood, with 18th-cent. Iveagh Bequest, Adam mansion, noted for pictures and open regularly. Well known Public School, and notable literary associations.

Fine 17th-cent. Cromwell House on Highgate Hill. Dick Whittington Stone on left side ascending hill. See **Hampstead.**

HIGH HALDEN, Kent. 692. Map 9 51/9 3
E.C. Wed. LONDON 52, Ashford 10, Tenterden 3.
Church has fine 14th-cent. timbered porch.

HIGH HAM, Som. Map 5 31/4 3
LONDON 131, Glastonbury 10. Ilchester 10.
Fine Perp. church, noted for gargoyles, carved screen and rood stairs. In vicinity, Low Ham, with 17th-cent. church. Roman mosaic pavement excavated here.

HIGH NEWTON, Lancs. Map 26 34/4 8
LONDON 237, Grange-over-Sands 4.
Lies between Morecambe Bay and Windermere.

HIGH ONGAR, Essex. 1,420. Map 8 52/5 0
See **Ongar.**

HIGH RODING, Essex. 350. Map 8 52/6 1
LONDON 32, Dunmow 4.
Restored 13th-cent. church.

HIGHWORTH, Wilts. 2,153. Map 16 41/2 9
E.C. Wed. M.D. 2nd Wed. LONDON 76, Faringdon 6, Swindon 6.
Hill-top town, with 17th-cent. houses, and Perp. church showing good tower. In vicinity, Elizabethan Hannington Hall.

HIGH WYCOMBE, Bucks. 40,692.* Map 17 41/8 9
E.C. Wed. M.D. Fri. Sat. LONDON 29, Amersham 7, Aylesbury 17, Beaconsfield 6, Berkhamsted 15, Henley-on-Thames 13, Maidenhead 10, Oxford 26, Princes Risborough 9, Reading 18, Uxbridge 14, Windsor 15.
Chair and paper manufacturing town, with large, restored 13th-cent. and later church. Little Market House, dated 1604, and Town Hall, dated 1757. Wycombe Abbey, well known Girls' School. See **West Wycombe.**

HILDENBOROUGH, Kent. 1,729. Map 11 51/5 4
E.C. Wed. LONDON 28, Sevenoaks 5, Tonbridge 3, Tunbridge Wells 8.
Manufactures cricket balls.

HILLESDEN, Bucks. Map 16 42/6 2
LONDON 57, Buckingham 4.
Secluded village, with very fine Perp. church, showing screen and unique vestry turret.

HILLHEAD, Hants. Map 7 41/5 0
E.C. Thurs. LONDON 76, Fareham 5.
R. Meon flows here into the Solent.

HILLMORTON, Warw. 3,790. Map 16 42/5 7
LONDON 78, Rugby 2.

HILMARTON, Wilts. 719. Map 6 41/0 7
LONDON 89, Calne 3, Swindon 13.
Church, E.E. and Perp., with stone screen and chained Bible of 1611.

HIMLEY, Staffs. 390. Map 22 32/8 9
LONDON 121, Birmingham 13, Dudley 4, Stourbridge 5, Wolverhampton 9.
Curious "Crooked House" Inn. Georgian church, and rebuilt Holbeche House, associated with Gunpowder Plot.

HINCHINGBROOKE HOUSE, Hunts. Map 17 52/2 7
LONDON 61, Huntingdon 1.
Magnificent Tudor and later mansion, with Cromwellian associations.

HINCKLEY, Leics. 39,088.* Map 22 42/4 9
E.C. Thurs. M.D. Mon. Sat. LONDON 93, Atherstone 9, Birmingham 26, Coventry 13, Derby 30, Leicester 13, Nottingham 36, Rugby 16, Towcester 35.
Hosiery manufacturing town.

HINDERWELL, Yorks. 2,150. Map 28 45/7 1
E.C. Wed. LONDON (ferry) 235, Whitby 9.
Near cliff-bound stretch of coast.

HINDHEAD, Surrey. 2,500. Map 7 41/8 3
E.C. Wed. GOLF. LONDON 41, Brighton 42, Chichester 23, Farnham 9, Guildford 13, Midhurst 10, Petersfield 12, Petworth 14, Portsmouth 29, Reading 30, Southampton 40.
Over 800 ft. high, with picturesque Devil's Punchbowl (N.T.) and viewpoint of Gibbet Hill (N.T.).

HINDLEY, Lancs. 19,414.* Map 27 34/6 0
E.C. Wed. M.D. Fri. GOLF. LONDON 193, Bolton 7, Manchester 16, Warrington 12, Wigan 3.
Coal mining town.

HINDON, Wilts. Map 6 31/9 3
LONDON 96, Salisbury 16.
Former "pocket borough", with prehistoric remains in vicinity.

HINGHAM, Norfolk. 1,322. Map 25 63/0 0
E.C. Wed. LONDON 96, Attleborough 6, Norwich 15, Watton 7.
18th-cent. houses, and interesting 14th-cent. church, with old glass and monuments.

HINSTOCK, Salop. 700. Map 21 33/6 2
LONDON 146, Market Drayton 5, Newport 6.

HINTLESHAM, Suffolk. 560. Map 19 62/0 4
LONDON 67, Colchester 16, Ipswich 5.
Elizabethan and Georgian Hall. Interesting monuments in church.

HINTON, Hants. Map 6 40/2 9
E.C. Sat. LONDON 94, Christchurch 4.
Delightful, thatched "Cat and Fiddle" Inn at nearby Hinton Admiral.

HINTON CHARTERHOUSE, Som. Map 6 31/7 5
LONDON 104, Bath 6, Trowbridge 7.
Remains of interesting 13th-cent. Priory in grounds of Tudor Hinton Abbey House.

HINTON ST. GEORGE, Som. 410. Map 5 31/4 1
LONDON 133, Crewkerne 3, Ilchester 10.
Attractive village, with old cross and partly-ancient Hinton House. Church, with Perp. tower and Poulett monuments.

HIPPERHOLME, Yorks. 5,390. Map 27 44/1 2
E.C. Wed. LONDON 191, Bradford 6, Halifax 3, Huddersfield 6.

HIRWAUN, Glam. Map 13 22/9 0
E.C. Thurs. M.D. Sat. LONDON 168, Aberdare 4, Merthyr Tydfil 7.
At head of Aberdare valley, and linked to Rhondda valley by fine, lofty inter-valley road.

HITCHAM, Suffolk. Map 19 52/9 5
LONDON 68, Stowmarket 7, Sudbury 12.
Old houses, and Dec. to Perp. church.

HITCHIN, Herts. 19,959.* Map 18 52/1 2
E.C. Wed. M.D. Tues. Sat. LONDON 34, Baldock 5, Bedford 17, Biggleswade 11, Cambridge 27, Hatfield 15, Hertford 16, Luton 8, St. Albans 16.
Large Perp. church, noted for screens and fine porch. Old houses, Biggin almshouses and fine "Sun" Inn. Associations with Eugene Aram.

HOAR CROSS, Staffs. Map 22 43/1 2
E.C. Mon. LONDON 126, Burton-upon-Trent 8.
Notable modern church.

HOBY, Leics. Map 23 43/6 1
LONDON 106, Leicester 10.
In Wreake valley. In vicinity, picturesque old Ragdale Hall.

HOCKLEY HEATH, Warw. 800. Map 16 42/1 7
E.C. Thurs. LONDON 100, Birmingham 11, Stratford-on-Avon 13, Warwick 11.
In vicinity, fine 15th-cent. moated Baddesley Clinton Hall.

HOCKLIFFE, Beds. 450. Map 17 42/9 2
LONDON 36, Dunstable 4, Leighton Buzzard 4.
Hockley House and Manor House, both 18th cent.

HODDESDON, Herts. 13,728.* Map 11 52/3 0
E.C. Thurs. M.D. Wed. LONDON 18, Bishop's Stortford 14 Cambridge 34, Enfield 9, Epping 9, Harlow 8, Hertford 4, Huntingdon 42, Ware 4.
Jacobean Rawdon House, now convent.

HODGESTON, Pemb. 45. Map 12 21/0 9
E.C. Wed. LONDON 241, Pembroke 4.
Partly Dec. church, with good tower.

HODNET, Salop. 1,586. Map 21 33/6 2
E.C. Thurs. M.D. Tues. LONDON 151, Market Drayton 6, Shrewsbury 13, Wellington 12, Whitchurch 10.
Old houses, and Dec. church, with Norman priest's door.

HOGHTON, Lancs. 980. Map 27 34/6 2
E.C. Thurs. LONDON 206, Blackburn 5, Preston 6.
In vicinity, Hoghton Tower, 16th cent., on hill, shown in summer.

HOG'S BACK, Surrey. Map 7 41/9 4
LONDON 35, Farnham 4, Guildford 7.
Ridge over 500 ft. high, traversed by Guildford to Farnham road, giving wide views.

HOLBEACH, Lincs. 6,112. Map 24 53/3 2
E.C. Wed. M.D. Thurs. LONDON 105, Boston 16, Grantham 37, King's Lynn 19, Lincoln 44, Peterborough 27, Sleaford 27, Spalding 8, Wisbech 14.
Dec. and Perp. church, with lofty spire.

HOLBETON, Devon. Map 3 20/6 5
LONDON 205, Plymouth 10.
Church, noted for 16th-cent. parclose screens.

HOLBORN, London. 24,806.* Map 10 51/3 8
E.C. Sat.

HOLBROOK, Suffolk. Map 19 62/1 3
LONDON 67, Colchester 15, Ipswich 6.
Holbrook Hall houses Royal Hospital School.

HOLCOMBE ROGUS, Devon. Map 5 31/0 1
LONDON 156, Taunton 13, Tiverton 8.
Towered, Elizabethan Holcombe Court.

HOLDENBY, Northants. Map 16 42/6 6
LONDON 71, Northampton 7.
Rebuilt Holdenby House, open at times, associated with removal of Charles I to London in 1646. Screen, dated 1580, in church.

HOLDERNESS, Yorks. Map 29
Flat East Riding peninsula, extending from Wolds to Spurn Head, and noted for fine churches. See Beverley, Hedon *and* Patrington.

HOLFORD, Som. 161. Map 5 31/1 4
E.C. Wed. LONDON 152, Bridgwater 11, Minehead 16.
Quantock village, noted for Alfoxden House, lived in by Wordsworth in 1797.

HOLKHAM, Norfolk. 394. Map 25 53/8 4
E.C. Thurs. LONDON 120, Wells-next-the-Sea, 2.
Palatial Holkham Hall, 18th cent., open in summer.

HOLLAND, Lincs. Map 24
Smallest of county divisions, near The Wash. Composed entirely of fertile fen and marshland, with canals and dykes, and noted for fine churches. See Boston, Gedney *and* Donington.

HOLLAND-ON-SEA, Essex. 780. Map 19 62/1 1
LONDON 67, Clacton-on-Sea 2, Colchester 16.
Small resort, with cliffs and sand and pebble beach.

HOLLINGBOURNE, Kent. 768. Map 9 51/8 5
LONDON 40, Maidstone 6.
Old houses include Manor House and restored 16th-cent. timbered Godfrey House. Embroidered hangings and Culpeper monuments in church. Pilgrims' Way nearby.

HOLLINGWORTH, Ches. 2,204. Map 22 43/0 9
E.C. Tues. LONDON 174, Glossop 3, Manchester 12.

HOLMBURY ST. MARY, Surrey. Map 8 51/1 4
E.C. Wed. LONDON 32, Dorking 6, Guildford 10.
Viewpoints of Holmbury Hill and Pitch Hill in vicinity.

HOLME-NEXT-THE-SEA, Norfolk. 280. Map 24 53/7 4
LONDON 115, Hunstanton 3.
At north end of Peddar's Way (q.v.). Notable brass in church.

HOLMER, Herefs. Map 15 32/5 4
LONDON 133, Hereford 2.
Church has detached tower, with 16th-cent. timbered belfry.

HOLMES CHAPEL, Ches. 1,143. Map 22 33/7 6
E.C. Wed. LONDON 161, Congleton 7, Knutsford 8, Macclesfield 12, Middlewich 4, Northwich 9, Stoke-on-Trent 17, Warrington 20.
Partly Dec. church, with good tower.

HOLMFIRTH, Yorks. 19,073.* Map 28 44/1 0
E.C. Tues. M.D. Thurs. LONDON 179, Barnsley 15, Glossop 14, Huddersfield 6, Manchester 23, Sheffield 21.
High moors to south and west.

HOLMROOK, Cumb. 120. Map 31 34/0 9
E.C. Wed. LONDON 296, Whitehaven 15.
On R. Irt, near coast.

HOLMWOOD, Surrey. Map 8 51/1 4
E.C. Wed. LONDON 27, Dorking 3.
Leith Hill (q.v.) rises to west.

HOLNE, Devon. 301. Map 3 20/7 6
E.C. Wed. LONDON 191, Ashburton 4.
On R. Dart, and birthplace, in 1819, of Charles Kingsley. Fine painted screen in Perp. church. Wooded Holne Chase.

HOLSWORTHY, Devon. 1,550.* Map 3 21/3 0
E.C. Thurs. M.D. Wed. GOLF. LONDON 209, Barnstaple 28, Bideford 19, Bude 10, Exeter 41, Launceston 14, Okehampton 19, Torrington 15.
Hunting centre. Good Perp. church tower.

HOLT, Denb. Map 21 33/4 5
LONDON 176, Chester 9, Wrexham 6.
On R. Dee facing Farndon (q.v.).

HOLT, Norfolk. 1,940. Map 25 63/0 3
E.C. Thurs. M.D. Fri. LONDON 121, Aylsham 12, Cromer 10, Dereham 19, Fakenham 12, Hunstanton 30, King's Lynn 33, Norwich 22, Sheringham 6, Wells-next-the-Sea 12.
Well-known Gresham's School, founded 1555. In vicinity, fine Jacobean Barningham Hall.

HOLT, Wilts. 1,030. Map 6 31/8 6
E.C. Wed. LONDON 98, Bradford-on-Avon 3, Melksham 4.
The Court (N.T.), early 18th cent., with fine gardens, which are shown in summer.

HOLT HEATH, Worcs. Map 15 32/8 6
LONDON 117, Worcester 6.
In vicinity, partly 14th-cent. Holt Castle.

HOLYBOURNE, Hants. 507. Map 7 41/7 4
E.C. Wed. LONDON 46, Alton 2.
On R. Wey, with downland to north.

HOLYHEAD, Anglesey. 10,569.* Map 20 23/2 8
A.A. Port Office. T.N. 340.
(Mileage Chart Town.)
E.C. Tues. M.D. Sat. GOLF. LONDON 257, Amlwch 20, Bangor 24, Barmouth 67, Beaumaris 26, Bettwys-y-coed 44, Caernarvon 29, Chester 86, Llandudno 43, Llangollen 77.
Resort, and port for Republic of Ireland steamers, on Holyhead Island. Church, 15th cent. Churchyard wall perhaps Roman. Holyhead Mountain, fine viewpoint. Cliff scenery near South Stack lighthouse.

HOLY ISLAND Nthmb. Map 33 46/1 4
See **Beal** *and* **Lindisfarne.**

HOLYWELL, Flints. 8,196.* Map 21 33/1 7
E.C. Wed. M.D. Mon. GOLF. LONDON 196, Flint 5.
Perp. Shrine of St. Winefride's Well. See **Basingwerk Abbey.**

HONINGTON, Suffolk. 250. Map 19 52/9 7
LONDON 82, Bury St. Edmunds 10, Thetford 7.
Birthplace, in 1766, of poet, Robert Bloomfield.

HONINGTON, Warw. Map 16 42/2 4
LONDON 84, Shipston-on-Stour 1.
Georgian church, and late 17th-cent. hall.

HONITON, Devon. 4,614.* Map 5 31/1 0
E.C. Thurs. M.D. Sat. GOLF. LONDON 152, Axminster 10, Barnstaple 50, Bridport 22, Budleigh Salterton 16, Chard 13, Dawlish 27, Dorchester 37, Exeter 17, Exmouth 18, Ilminster 17, Lyme Regis 15, Newton Abbot 31, Salisbury 72, Sidmouth 10, Taunton 18, Tiverton 20, Torquay 38, Weymouth 41, Wincanton 42, Yeovil 30.
Noted for Honiton lace. 14th-cent. St. Margaret's Hospital and Elizabethan Marwood House; Marwood tomb in Perp. church.

HONLEY, Yorks. 4,620. Map 27 44/1 1
E.C. Tues. LONDON 181, Huddersfield 4.

HOOK, Hants. 2,000. Map 7 41/7 5
E.C. Thurs. LONDON 40, Basingstoke 6, Camberley 11, Guildford 20, Reading 13.
Half-timbered Raven House, once inn, dated 1653.

HOPE, Derby. 740. Map 22 43/1 8
E.C. Tues. LONDON 161, Chapel-en-le-Frith 9, Sheffield 15.
In delightful valley near Edale (q.v.). Restored 14th-cent. church. Sheep-dog trials held in August.

HOPE, Flints. 4,128. Map 21 33/3 5
E.C. Tues. LONDON 182, Wrexham 6.

HOPE COVE, Devon. Map 3 20/6 3
LONDON 210, Kingsbridge 6.
Picturesque fishing village, with bathing (caution) from sand. Fine cliff scenery from Bolt Tail to Bolt Head. (Both N.T.)

HOPE-UNDER-DINMORE, Herefs. 380. Map 15 32/5 5
LONDON 135, Hereford 9, Leominster 4.
Dinmore Hill, viewpoint above Lugg valley. Partly ancient Hampton Court. Dinmore Manor, 16th cent., with 12th- to 14th-cent. church adjoining; open in summer.

HOPTON, Suffolk. 391. Map 25 63/5 0
LONDON 118, Lowestoft 5, Yarmouth 5.
Sandy bathing beach. Burne-Jones windows in rebuilt church.

HOPTON CASTLE, Salop. Map 15 32/3 7
LONDON 153, Ludlow 12.
Half-timbered cottages. Keep of Norman Castle, with Civil War associations.

HORAM, Sussex. 2,722 with Waldron. Map 8 51/5 1
E.C. Wed. LONDON 52, Hailsham 6.
Weald village, with wooded heights to north.

HORBURY, Yorks. 7,966.* Map 28 44/2 1
E.C. Wed. GOLF. LONDON 182, Wakefield 3.

HORDEN, Dur. Map 33 45/4 4
E.C. Wed. LONDON 257. Sunderland 12, West Hartlepool 7.
Mining area. Old Hall, Elizabethan.

HORLEY, Surrey. 12,000. Map 8 51/2 4
E.C. Wed. M.D. Wed. LONDON 25, Redhill 5.
On R. Mole.

HORNBY, Lancs. 498. Map 26 34/5 6
LONDON 240, Lancaster 9.
On R. Wenning, with partly 16th-cent. castle.

HORNCASTLE, Lincs. 3,809.* Map 24 53/2 6
E.C. Wed. M.D. Thurs. Sat. LONDON 132, Boston 18, Grantham 37, Grimsby 30, Lincoln 21, Louth 14, Market Rasen 19, Skegness 21, Sleaford 23.
On R. Bain, with 13th-cent. and later church. In vicinity, Scrivelsby Court, traditional home of "King's Champion".

HORNCHURCH, Essex. 104,128.* Map 11 51/5 8
E.C. Thurs. LONDON 14, Romford 3.
Residential district.

HORNDEAN, Hants. 2,000. Map 7 41/6 1
E.C. Wed. LONDON 60, Fareham 11, Havant 5, Petersfield 7, Portsmouth 10.

HORNDON-ON-THE-HILL, Essex. 1,052. Map 11 51/6 8
LONDON 25, Tilbury 7.
Views of shipping in Thames estuary.

HORNING, Norfolk. 570. Map 25 63/3 1
E.C. Wed. LONDON 119, Norwich 11, Wroxham 3, Yarmouth 18.
Broads centre on R. Bure. In vicinity, remains of partly 15th-cent. St. Benet's Abbey.

HORNS CROSS, Devon. Map 3 21/3 2
E.C. Tues. LONDON 208, Bideford 5.
Near picturesque, wooded North Devon coast.

HORNSEA, Yorks. 5,324.* Map 29 54/1 4
E.C. Thurs. M.D. Sat. GOLF. LONDON (ferry) 183, Beverley 13, Bridlington 15, Driffield 17, Hull 17, Market Weighton 23, York 42.
Resort, with good sands. Perp. church and Market Cross. Extensive Hornsea Mere.

HORNSEY, Middx. Map 10 51/3 8
LONDON 6.

HORRABRIDGE, Devon. 922. Map 3 20/5 6
LONDON 201, Plymouth 11, Tavistock 5.
15th-cent. bridge spans R. Walkham.

HORSEY, Norfolk. Map 25 63/4 2
LONDON 131, Yarmouth 12.
Sea incursions have occurred here.

HORSFORTH, Yorks. 14,105*. Map 27 44 2 3
E.C. Wed. GOLF. LONDON 193, Bradford 7, Leeds 5.
Airedale town.

HORSHAM, Sussex. 16,682.* Map 8 51/1 3
E.C. Thurs. M.D. Wed. GOLF. LONDON 37, Arundel 23, Bognor Regis 30, Brighton 23, Chichester 30, Dorking 13, Eastbourne 42, East Grinstead 17, Guildford 19, Hastings 51, Haywards Heath 13, Lewes 25, Littlehampton 27, Petworth 16, Portsmouth 47, Reigate 16, Salisbury 77, Shoreham-by-Sea 20, Tunbridge Wells 31, Winchester 52, Worthing 20.
Restored E.E. and Perp. church. Old houses in The Causeway. Bull ring preserved in museum. To south-west, well-known boys' school of Christ's Hospital. To north-west, Field Place, birthplace of Shelley. Hammer-ponds in wooded forest country to east.

HORSHAM ST. FAITH, Norfolk. 880 with Newton St. Faith. Map 25 63/2 1
LONDON 114, Norwich 5.
Painted screen and pulpit in mainly Perp. church.

HORSMONDEN, Kent. Map 8 51/7 4
LONDON 40, Tunbridge Wells 9.
In wooded setting. Fine Perp. church tower, and also good screen and brass.

HORSTEAD, Norfolk. 680 with Stanninghall. Map 25 63/2 1
LONDON 116, Norwich 8.
Old water-mill on R. Bure.

HORSTED KEYNES, Sussex. Map 8 51/3 2
LONDON 37, Haywards Heath 5.
Lies between Ouse valley and Ashdown Forest.

HORTON-IN-RIBBLESDALE, Yorks. 726. Map 27 34/8 7
E.C. Wed. LONDON 234, Settle 6.
Moorland village below lofty Pen-y-ghent. Pot-holes, or caves in vicinity.

HORWICH, Lancs. 15,552.* Map 27 34/6 1
E.C. Wed. GOLF. LONDON 199, Bolton 6, Chorley 6.
Cotton-mills, locomotive works and collieries.

HOUGHTON, Hunts. Map 17 52/2 7
LONDON 62, Huntingdon 3, St. Ives 3.
Boating on R. Ouse. Picturesque old water-mill (N.T.), now Youth Hostel.

HOUGHTON HALL, Norfolk. Map 24 53/7 2
LONDON 107, Fakenham 9.
Notable 18th-cent. mansion in park containing partly 13th-cent. church, with Walpole memorials.

HOUGHTON-LE-SPRING, Dur. 30,676.* Map 33 45/3 5
E.C. Wed. GOLF. LONDON 263, Durham 7, Newcastle-upon-Tyne 12, Sunderland 6.
Colliery district. 17th-cent. almshouses and Grammar School, founded 1574. Jacobean Hall. 13th- to 15th-cent. church, with two-storey guild-building.

HOUGHTON REGIS, Beds. 2,460. Map 17 52/0 2
LONDON 35, Dunstable 2, Luton 6.
Church, mainly Dec., with fine Perp. tower.

HOUGHTON ST. GILES, Norfolk. Map 25 53/9 3
See Walsingham.

HOUNSLOW, Middx. 40,867. Map 10 51/1 7
E.C. Wed. LONDON 10, Harrow 9, Kingston-upon-Thames 6, Slough 11, Staines 7, Uxbridge 9.

HOUSESTEADS, Nthmb. Map 32 35/7 6
LONDON 292, Hexham 14.
Interesting remains of Roman fort, with museum (N.T.). Picturesque scenery, with lonely Crag Lough, overlooked by fine stretch of Roman wall.

HOVE, Sussex. 69,435.* Map 8 51/2 0
E.C. Wed. GOLF. LONDON 51, Brighton 2.
Well-known resort, with shingle beach and sand at low tide. Regency houses. See Brighton.

HOVINGHAM, Yorks. 384. Map 28 44/6 7
E.C. Wed. LONDON (ferry) 210, Helmsley 8, Malton 8, York 17.
Hovingham Spa has three springs. Church, with Saxon tower. Hall, noted for statuary, Georgian riding school, and revival of local festival.

HOWDEN, Yorks. 2,160. Map 28 44/7 2
E.C. Wed. LONDON 179, Goole 4, Hull 24, Selby 10, Thorne 14.
Large and interesting 13th- to 14th-cent. church, noted for tower and monuments.

HOWTOWN, Westm. Map 31 35/4 1
LONDON 284, Penrith 9.
Near southern shores of picturesque Ullswater.

HOXNE, Suffolk. 750. Map 19 62/1 7
LONDON 92, Diss 5.
Waveney valley village, with towered Perp. church.

HOYLAKE, Ches. 30,920.* Map 21 33/2 8
E.C. Wed. GOLF. LONDON 200, Birkenhead 8, Chester 20, Liverpool (tunnel) 10, Rhyl 41, Ruthin 35, St. Asaph 40, Wrexham 30.
Golfing resort, with sands and bathing. To west, Hilbre Island.

HUBBERHOLME, Yorks. Map 27 34/9 7
LONDON 230, Aysgarth 9.
Lovely Upper Wharfedale hamlet, with rare medieval rood loft in church.

HUCKLOW, GREAT, Derby. Map 22 43/1 7
LONDON 157, Bakewell 8.
Centre for gliding competitions.

HUCKNALL TORKARD, Notts. 23,213.* Map 23 43/5 4
E.C. Wed. M.D. Fri. LONDON 128, Nottingham 7.
Colliery district. Tomb of Lord Byron in church, with 12th-cent. tower.

HUDDERSFIELD, Yorks. 129,021.* Map 27 44/1 1
E.C. Wed. M.D. Mon. GOLF. LONDON 184, Barnsley 17, Blackburn 37, Bolton 32, Bradford 11, Burnley 27, Buxton 35, Doncaster 32, Halifax 7, Harrogate 29, Hull 68, Kendal 74, Leeds 15, Manchester 25, Nottingham 63, Oldham 18, Preston 47, Rochdale 20, Rotherham 27, Sheffield 26, Skipton 28, Stockport 29, Stoke-on-Trent 58, Wakefield 13, York 39.
West Riding cloth and woollen centre.

HUGHENDEN, Bucks. 3,240. Map 15 41/8 9
LONDON 30, High Wycombe 1.
Grave of Disraeli in churchyard. Mainly 19th-cent. Hughenden Manor (N.T.), former home of Disraeli, open regularly.

HUISH EPISCOPI, Som. 740. Map 5 31/4 2
LONDON 129, Bridgwater 13, Ilchester 8, Taunton 15.
Splendid richly-carved 15th-cent. church tower.

HULL, Yorks. 299,068.* Map 29 54/0 2
E.C. Thurs. M.D. Tues. Sat. GOLF. LONDON (ferry) 166, (via Boothferry Bridge) 202, Bridlington 29, Doncaster (ferry) 43, Driffield 21, Goole 27, Grimsby (ferry) 22, Hornsea 17, Leeds 55, Lincoln (ferry) 37, Manchester 93, Market Weighton 18, Scarborough 42, Selby 34, Thorne (ferry) 35, Wakefield 55, York 38.
Known officially as Kingston-upon-Hull. Large fishing port, with docks on Humber estuary. Dec. and Perp. Holy Trinity Church, one of largest in England, noted for early brickwork. William Wilberforce commemorated by tall column and also interesting museum. Car ferry to New Holland. See Hedon.

HUNGERFORD, Berks. 2,870. Map 7 41/3 6
E.C. Thurs. M.D. Wed. LONDON 63, Amesbury 24, Basingstoke 25, Bath 41, Bristol 51, Devizes 24, Marlborough 10, Newbury 8, Oxford 29, Reading 25, Salisbury 31, Swindon 16, Wantage 14.
On R. Kennet, and known for picturesque Hocktide "Tutti-men" festivities held Tues. of Easter week. In vicinity, 16th-cent. Littlecote House, associated with crime of "Wild Darell".

HUNSLET, Yorks. 19,920 with Middleton. Map 28 44/3 3
LONDON 186, Leeds 2.
Manufacturing town.

HUNSTANTON, Norfolk. 3,414.* Map 24 53/6 4
E.C. Thurs. GOLF. LONDON 112, Cromer 38, Fakenham 22, King s Lynn 16, Norwich 47, Swaffham 27, Wells-next-the-Sea 17.
Resort, with chalk cliffs, sands and bathing. Moated, Tudor and later Old Hunstanton Hall.

HUNSTANWORTH, Dur. Map 32 35/9 4
LONDON 271, Hexham 12.
Lies in high moorland district.

HUNTINGDON, Hunts. 5,282.* Map 17 52/2 7
E.C. Wed. M.D. Sat. LONDON 60, Baldock

29, Bedford 21, Bishop's Stortford 39, Cambridge 16, Doncaster 100, Ely 22, Kettering 26, King's Lynn 48, Leicester 52, Lincoln 70, Northampton 37, Peterborough 19, Royston 21, Stamford 27, Ware 39, Wisbech 34.
On R. Ouse, spanned by 13th-cent. bridge. Notable, galleried "George" Inn. St. Mary's Church, E.E. and Perp. All Saints Church, rebuilt c. 1620, associated with Cromwell, and funeral journey of Mary, Queen of Scots. Cromwell and Pepys educated at Grammar School. See **Godmanchester** *and* **Hinchingbrooke House.**

HUNTLEY, Glos. 394. Map 15 32/7 1
E.C. Wed. LONDON 110, Gloucester 7, Ross 9.

HURDLOW, Derby. Map 22 43/1 6
LONDON 150, Bakewell 6, Buxton 7.
Upper Dove valley lies to west.

HURLEY, Berks. 1,252. Map 17 41/8 8
E.C. Wed. LONDON 31, Maidenhead 5, Marlow 4.
On R. Thames. Mainly Norm. church, and remains of 13th-cent. Priory. Picturesque old "Bell" Inn.

HURN, Hants. Map 6 40/1 9
LONDON 99, Bournemouth 6, Christchurch 3.
Lies to west of Avon valley, with airport.

HURSLEY, Hants. 849. Map 7 41/4 2
E.C. Thurs. LONDON 68, Romsey 6, Winchester 5.
Church, rebuilt by John Keble, formerly vicar, and buried in churchyard. Monument to Richard Cromwell, buried in old church.

HURSTBOURNE PRIORS, Hants. 380. Map 7 41/4 4
E.C. Thurs. LONDON 60, Andover 5, Basingstoke 14, Winchester 15.
In Test valley. Hurstbourne House, in 700-acre deer-park.

HURSTBOURNE TARRANT, Hants. 630. Map 7 41/3 5
E.C. Wed. LONDON 65, Andover 6, Basingstoke 19, Newbury 12.
Attractive village, associated with Wm. Cobbett and W. H. Hudson. 3 m. SE., St. Mary Bourne, with rare 12th-cent. Tournai font in church.

HURST GREEN, Lancs. Map 27 34/6 3
LONDON 213, Blackburn 10.
R. Ribble flows to south. See **Stonyhurst.**

HURST GREEN, Sussex. Map 9 51/7 2
LONDON 48, Battle 8, Cranbrook 7.

HURSTPIERPOINT, Sussex. 3,064. Map 8 51/2 1
E.C. Wed. LONDON 43, Brighton 10, Lewes 11.
Well-known Public School. In vicinity, Elizabethan Danny Park.

HURSTWOOD, Lancs. 1,358 with Worsthorne. Map 27 34/8 3
LONDON 205, Burnley 3.
Old house, reputed former home of poet Spenser. Hall, dated 1579, now farm.

HURWORTH, Dur. Map 33 45/3 1
LONDON 237, Darlington 4.
Attractive village on R. Tees.

HUSBANDS BOSWORTH, Leics. 732. Map 16 42/6 8
E.C. Wed. Thurs. LONDON 82, Leicester 14, Market Harborough 6, Northampton 18, Rugby 12.
R. Welland flows to east.

HUTTOFT, Lincs. Map 24 53/5 7
LONDON 143, Alford 5.
E.E. and Dec. church, noted for font and carved chest.

HUYTON, Lancs. 55,783.* Map 21 33/4 8
E.C. Thurs. GOLF. LONDON 190, Liverpool 6.

HYDE, Ches. 31,498.* Map 22 23/9 9
E.C. Tues. M.D. Sat. GOLF. LONDON 177, Manchester 8, Stockport 5.
Large cloth mills.

HYTHE, Hants. 1,076. Map 7 41/4 0
E.C. Wed. GOLF. LONDON 85, Lymington 11, Southampton 11.
Royal Motor Yacht headquarters, on Southampton Water

HYTHE, Kent. 9,218.* Map 9 61/1 3
E.C. Wed. LONDON 65, Ashford 12, Canterbury 17, Dover 12, Folkestone 5, Hastings 33, Maidstone 30, Rye 21, Tenterden 19, Tunbridge Wells 42.
Ancient Cinque Port and resort, with pebble bathing beach. Interesting Norm. and E.E. St. Leonard's Church, noted for skulls and bones in crypt. See **Saltwood.**

IBSTOCK, Leics. 5,370. Map 22 43/4 1
E.C. Wed. LONDON 104, Ashby-de-la-Zouch 6, Hinckley 11, Leicester 14.

ICKENHAM, Middx. 1,750. Map 10 51/0 8
E.C. Wed. LONDON 15, Uxbridge 3.
Swakeleys (N.T.), notable Jacobean mansion.

ICKLESHAM, Sussex. 1,583. Map 9 51/8 1
E.C. Wed. LONDON 64, Hastings 7, Rye 4.
Church, Norman and later. 18th-cent. windmill.

ICKLINGHAM, Suffolk. 310. Map 18 52/7 7
LONDON 72, Bury St. Edmunds 9, Mildenhall 4.
All Saints Church, Norm. to Perp. Ancient tumuli in vicinity.

ICKNIELD WAY.
Romanized ancient track, stretching from East Anglia to the south-west by way of Chilterns and Berkshire Downs. Partly a track and partly on line of modern roads.

ICKWELL, Beds. Map 17 52/1 4
LONDON 48, Biggleswade 3.
Maypole on attractive green. 17th-cent. Ickwell Bury, now school.

IDE HILL, Kent. Map 11 51/4 5
LONDON 26, Sevenoaks 4, Westerham 5.
Fine viewpoint (N.T.).

IFFLEY, Oxon. Map 16 42/5 0
LONDON 57, Oxford 3.
On R. Thames, with famous Norman church, notably W. front.

IFIELD, Sussex. 4,690. Map 8 51/2 3
E.C. Wed. GOLF. LONDON 30 Crawley 2.
E.E. and Dec. church, with interesting monuments.

IGHTHAM, Kent. 1,589. Map 8 51/5 5
E.C. Wed. LONDON 27, Gravesend 14, Maidstone 12, Sevenoaks 6, Tonbridge 7.
Timbered houses in village. 2 m. S., Ightham Mote, notable 14th- to 16th-cent. moated manor, open at times.

ILAM, Staffs. 210. Map 22 43/1 5
LONDON 141, Ashbourne 5.
19th-cent Hall (N.T.), now Youth Hostel. Chantrey sculpture in church. See **Manifold Valley.**

ILCHESTER, Som. 485. Map 5 31/5 2
E.C. Thurs. LONDON 123, Andover 58, Axminster 24, Bath 33, Bridgwater 21, Bristol 37, Crewkerne 11, Exeter 46, Frome 25, Glastonbury 12, Honiton 29, Ilminster 12, Lyme Regis 27, Salisbury 43, Taunton 23, Wincanton 13, Yeovil 5.
On R. Yeo, and birthplace of Roger Bacon. In vicinity, Tudor Lytes Cary Manor (N.T.), open regularly.

ILFORD, Essex. 184,707.* Map 11 51/4 8
E.C. Thurs. LONDON 7, Romford 5.
Residential district.

ILFRACOMBE, Devon. 9,218.* Map 3 21/5 4
E.C. Thurs. M.D. Tues. Sat. GOLF. LONDON 201, Barnstaple 12, Bideford 21, Combe Martin 6, Exeter 52, Lynton 17, Minehead 38, South Molton 23, Taunton 58.
Well-known resort, with harbour and shingle beach. Bathing from sandy coves. Picturesque coast scenery, with lofty Hillsborough, Capstone and Lantern Hills. Church, Norm. and Perp. See **Lundy Island** *and* **Watermouth Castle.**

ILKESTON, Derby. 33,674.* Map 23 43/4 4
E.C. Wed. M.D. Sat. LONDON 126, Derby 11, Nottingham 7.
Mining town, with stone screen in restored church.

ILKLEY, Yorks. 17,265.* Map 27 44/1 4
E.C. Wed. GOLF. LONDON 204, Bradford 14, Harrogate 17, Leeds 16, Otley 6, Skipton 9, York 35.
Well-known spa on R. Wharfe. Fine moorland scenery, notably Heber's Ghyll and Cow and Calf rocks.

ILMINSTER, Som. 2,610.* Map 5 31/3 1
E.C. Thurs. M.D. alt. Wed. LONDON 135, Axminster 12, Bath 45, Chard 5, Crewkerne 7, Dorchester 29, Exeter 33, Honiton 17, Ilchester 12, Salisbury 56, Taunton 12, Wincanton 26, Yeovil 14.
Fine Perp. church tower. Grammar School dated 1586. See **Barrington Court.**

ILSINGTON, Devon. Map 4 20/7 7
LONDON 184, Newton Abbot 7.
Screen and bench-ends in Perp. church. Dartmoor scenery.

IMBER, Wilts. Map 6 31/9 4
LONDON 94, Amesbury 15, Devizes 10.
Deserted Salisbury Plain village used for Army manœuvres.

IMMINGHAM DOCK, Lincs. Map 29 54/1 1
E.C. Thurs. LONDON 168, Grimsby 13.
On Humber estuary, with large modern docks.

IMPINGTON, Cambs. Map 18 52/4 6
LONDON 54, Cambridge 3.
Pleasant village, with restored Dec. and Perp. church, and partly Elizabethan Hall.

INCE BLUNDELL, Lancs. 640. Map 26 34/3 0
LONDON 203, Liverpool 10, Southport 10.
Fine 18th-cent. Hall, noted for marbles, open in summer.

INGATESTONE, Essex. 2,352. Map 11 51/6 9
E.C. Wed. LONDON 23, Brentwood 5, Chelmsford 6.
Church, with Petre monuments and fine brick tower. 16th-cent. and later Hall.

INGESTRE, Staffs. Map 22 33/9 2
LONDON 129, Stafford 5.
Church, dated 1677, ascribed to Wren.

INGLETON, Yorks. 2,227. Map 27 34/6 7
E.C. Thurs. M.D. Fri. LONDON 239, Kendal 20, Lancaster 18, Settle 11.
Noted centre of Craven country, with numerous waterfalls and pot-holes. Pennine peaks of Ingleborough, 2,373 ft. and Whernside, 2,414 ft.

INGOLDISTHORPE, Norfolk. Map 24 53/6 3
LONDON 106, Hunstanton 6, King's Lynn 10.
Restored 13th- to 15th-cent. church. Coast of The Wash to west.

INGOLDMELLS, Lincs. 293. Map 24 53/5 6
E.C. Thurs. LONDON 140, Skegness 4.
Sand dunes and good sands. Woodwork in church.

INKPEN, Berks. Map 7 41/3 6
LONDON 64, Hungerford 4, Newbury 9.
To south, Inkpen Beacon and Walbury Hill, notable chalk downland viewpoints, with rare gibbet on former.

INSTOW, Devon. 646. Map 3 31/4 3
E.C. Wed. LONDON 200, Barnstaple 6, Bideford 3.
Small resort on estuaries of Taw and Torridge.

IPPLEPEN, Devon. Map 3 20/8 6
LONDON 187, Newton Abbot 4.
Fine Perp. church, with good screen.

IPSWICH, Suffolk. 104,788.* Map 19 62/1 4
E.C. Wed. Sat. M.D. Tues. GOLF. LONDON 69, Aldeburgh 25, Bury St. Edmunds 26, Cambridge 54, Chelmsford 40, Clacton-on-Sea 26, Colchester 18, Felixstowe 12, Harwich 22, King's Lynn 64, Lowestoft 44, Newmarket 41, Norwich 43, Saxmundham 21, Southwold 35, Stowmarket 12, Sudbury 22, Thetford 34, Walton-on-the-Naze 26, Yarmouth 54.
At head of Orwell estuary. Birthplace of Cardinal Wolseley, and associated with Gainsborough. Old Churches of St. Mary's-at-the-Quay and St. Margaret's, former famous for brasses. St. Peter's Church, with rare Tournai font. Sparrowe's House, dated 1567. Old Pykenham and Wolsey's Gates. 16th-cent. Christchurch Mansion, now museum. "Great White Horse" Inn, with Dickens associations.

IRLAM, Lancs. 15,070. Map 27 33/7 9
E.C. Wed. M.D. Fri. LONDON 182, Manchester 9, Warrington 9.

IRON ACTON, Glos. Map 15 31/6 8
LONDON 110, Bristol 10.
15th-cent. churchyard cross. Acton Court, with remains of old manor house.

IRONBRIDGE, Salop. 2,309. Map 21 33/6 0
E.C. Wed. M.D. Fri. LONDON 139, Bridgnorth 10, Shrewsbury 14, Wellington 6.
First large iron bridge to be erected, dated 1779, spans R. Severn, for foot passengers.

IRTHLINGBOROUGH, Northants. 5,015.* Map 17 42/9 7
E.C. Thurs. M.D. Fri. LONDON 65, Kettering 8, Wellingborough 5.
14th-cent. bridge over R. Nene. Restored, detached 14th-cent. church tower.

ISLEWORTH, Middx. Map 10 51/1 7
E.C. Wed. LONDON 9, Hounslow 2.
Parish Church partly rebuilt in 1705. Georgian "London Apprentice" Inn.

ISLINGTON, London. 235,645.* Map 10 51/3 8
E.C. Thurs.

ISLIP, Oxon. 530. Map 16 42/5 1
E.C. Thurs. LONDON 56, Oxford 7.
Birthplace of Edward the Confessor. Civil War associations.

ITCHEN ABBAS, Hants. 303. Map 7 41/5 3
E.C. Wed. LONDON 62, Alresford 4, Winchester 5.
In attractive Itchen valley, near mansion of Avington Park and 18th-cent. Avington Church.

IVER HEATH Bucks. Map 10 51/0 8
E.C. Wed. LONDON 18, Slough 4, Uxbridge 3.
Coppins, residence of the Duchess of Kent.

IVINGHOE, Bucks. 763. Map 17 42/9 1
E.C. Wed. LONDON 34, Aylesbury 10, Dunstable 7, Leighton Buzzard 7, Tring 4.
Fine carving in 13th- to 14th-cent. church. Ivinghoe Beacon (N.T.), viewpoint in Chilterns. Associations with Scott's "Ivanhoe".

IVYBRIDGE, Devon. 1,609. Map 3 20/6 5
E.C. Wed. M.D. 3rd Mon. LONDON 199, Ashburton 13, Exeter 32, Kingsbridge 14, Plymouth 11, Tavistock 17, Torquay 21, Totnes 12.
On R. Erme, in wooded setting.

IVYCHURCH, Kent. 200. Map 9 61/0 2
LONDON 64, New Romney 3.
On Romney Marsh. Mainly Dec. church.

IWERNE MINSTER, Dorset. 420. Map 6 31/8 1
LONDON 107, Blandford Forum 7, Shaftesbury 6.
Norm. to 17th-cent. spired church. Clayesmore School in vicinity.

IXWORTH, Suffolk. 779. Map 19 52/9 7
LONDON 78, Bury St. Edmunds 6, Stowmarket 12, Thetford 10.
On R. Thet, with Perp. church. Old water-mill. Mainly modern abbey.

JARROW, Dur. 28,541.* Map 33 45/3 6
E.C. Wed. LONDON 274, Newcastle-upon-Tyne, 7, South Shields 5, Sunderland 9.
Collieries and shipbuilding on R. Tyne. Parish Church contains Saxon work and preserves chair of Venerable Bede.

JERVAULX ABBEY, Yorks. Map 28 44/1 8
LONDON 225, Ripon 14.
Interesting 12th-cent. remains (A.M.), near R. Ure.

JORDANS, Bucks. Map 15 41/9 9
LONDON 23, Beaconsfield 3.
Famous for Meeting House, dated 1688, with the Penn graves.

JURBY, I.O.M. 300. Map 30 24/3 9
E.C. Thurs. Douglas 18, Ramsey 8.
Associations with Sir Hall Caine. 1,000-acre Curragh, or moor.

KEDINGTON, Suffolk. Map 18, 52/7 4
LONDON 56, Haverhill 3.
Fine Dec. and Perp. church, with monuments, wig-rack, three-decker pulpit and screen.

KEDLESTON, Derby. 100. Map 22 43/3 4
LONDON 129, Derby 6.
Fine 18th-cent. Kedleston Hall, by Robert Adam, shown at times. Curzon monuments in Norm. to Perp. Church.

KEEVIL, Wilts. Map 6 31/9 5
LONDON 94, Devizes 7.
Fine 17th-cent. manor house and restored 15th-cent. half-timbered house of Talboys.

KEGWORTH, Leics. 2,500. Map 23 43/4 2
E.C. Wed. LONDON 113, Derby 11, Leicester 17, Loughborough 6, Nottingham 11.
On R. Soar, and associated with Tom Moore. Fine Dec. church.

KEIGHLEY, Yorks. 56,938.* Map 27 44/0 4
E.C. Tues. M.D. Wed. Sat. GOLF. LONDON 203, Bradford 10, Burnley 18, Halifax 12, Huddersfield 19, Leeds 18, Manchester 36, Rochdale 25, Skipton 9.
Manufacturing town, with unusual Market Cross. In vicinity, 17th-cent. East Riddlesden Hall (N.T.), shown regularly.

KELHAM, Notts. 320. Map 23 43/7 5
E.C. Tues. LONDON 124, Newark 2.
College of Society of the Sacred Mission. Associations with surrender of Charles I to Scots in 1646.

KELMSCOTT, Oxon. 114. Map 16 41/2 9
LONDON 75, Faringdon 6.
On R. Thames. Elizabethan manor house, one-time home of William Morris, buried in little Trans.-Norm. and later church.

KELVEDON, Essex. 1,695. Map 18 52/8 1
E.C. Wed. LONDON 42, Chelmsford 12, Colchester 10.

KEMPSEY, Worcs. 1,382. Map 15 32/8 4
E.C. Thurs. LONDON 110, Worcester 4.
On R. Severn. Church, 13th to 15th cent., with old glass.

KEMPSFORD, Glos. Map 16 41/1 9
LONDON 81, Cirencester 10, Swindon 10.
Attractive Upper Thames village. Restored Norm. to Perp. Church, with tower built by John of Gaunt.

KEMPSTON, Beds. 8,641.* Map 17 52/0 4
E.C. Thurs. LONDON 48, Bedford 2.
On R. Ouse, with Norm. and later Parish church.

KENDAL, Westm. 18,453.* Map 26 34/5 9
(Mileage Chart Town.)
E.C. Thurs. M.D. Wed. Sat. LONDON 253, Ambleside 13, Barnard Castle 46, Barrow-in-Furness 34, Blackpool 47, Bradford 65, Broughton-in-Furness 31, Carlisle 45, Grange-over-Sands 14, Harrogate 67, Keswick 30, Kirkby Stephen 24, Lancaster 22, Leeds 71, Morecambe 21, Penrith 27, Preston 43, Ripon 62, Sedbergh 11, Settle 30, Skipton 46, Windermere 9.
Ruined Norman Castle (A.M.), birthplace of Catherine Parr. Church, E.E. and Perp. Romney collection in Mayor's parlour. Quaint, narrow yards. See Sizergh Castle.

KENFIG, Glam. 860. Map 13 21/8 8
E.C. Wed. LONDON (ferry) 179, Bridgend 7, Porthcawl 3.
Former town and castle buried in sands. Dunes in vicinity.

KENILWORTH, Warw. 10,738.* Map 16 42/2 7
E.C. Thurs. GOLF. LONDON 92, Birmingham 19, Coventry 6, Leamington Spa 5, Lichfield 28, Warwick 5.
Famous castle (A.M.), with Norman keep, and gatehouse dated 1570. Associations with John of Gaunt and Scott's "Kenilworth". Rebuilt church, with Norman W. door.

KENLEY, Surrey. Map 10 51/3 5
E.C. Wed. LONDON 13, Croydon 4, Godstone 6.
On fringe of Surrey Hills.

KENNFORD, Devon. 171. Map 4 20/9 8
E.C. Thurs. LONDON 171, Chudleigh 6, Exeter 4.
Situated between Great Haldon Hill and the Exe estuary.

KENNINGTON, Kent. 1,860. Map 9 61/0 4
E.C. Wed. LONDON 55, Ashford 2.

KENSINGTON, London. 168,054.* Map 10 51/2 7
E.C. Thurs.
Royal Borough. (For Palace, see London.)

KENSWORTH, Beds. Map 17 52/0 1
LONDON 30, Dunstable 2, St. Albans 11.
On Dunstable Downs, with Norm. to Dec. church, and Georgian manor house.

KENTISBEARE, Devon. Map 5 31/0 0
LONDON 161, Cullompton 4.
Perp. church, with fine screen. Medieval priest's house.

KENTON, Devon. 642. Map 4 20/9 8
E.C. Thurs. LONDON 173, Dawlish 6, Exeter 8.
Exceptionally fine Perp. church, noted for screen, tower and S. porch. Partly 14th-cent. rebuilt Powderham Castle.

KENTON, Middx. 6,180. Map 10 51/1 8
E.C. Wed. LONDON 10, Harrow 1.
Residential district.

KERNE BRIDGE, Herefs. Map 15 32/5 1
E.C. Wed. LONDON 121, Ross-on-Wye 4.
On R. Wye. See Goodrich.

KERRY, Mont. 500. Map 21 32/1 9
E.C. Thurs. LONDON 171, Newtown 3.
Partly Norman restored church. Fine views from neighbourhood of lonely "Anchor" Inn on Kerry Hills, to south-east.

KERSEY, Suffolk. 398. Map 19 62/0 4
LONDON 65, Hadleigh 2, Ipswich 12, Sudbury 11.
Very picturesque village of old houses, with shallow watersplash. Fine Perp. flint church. Associated with "Kersey" fabrics.

KESSINGLAND, Suffolk. 2,500. Map 19 62/5 8
LONDON 109, Lowestoft 4.
Fishing village, with sandy bathing beach.

KESTEVEN, Lincs. Map 23
Undulating western division of county, threaded by R. Witham, with fens on eastern border.

KESTON, Kent. Map 11 51/4 6
LONDON 14, Bromley 4, Westerham 8.
Burial-place of Mrs. Craik. Windmill on common.

KESWICK, Cumb. 4,868.* Map 31 35/2 2
E.C. Wed. M.D. Sat. LONDON 283, Ambleside 17, Barrow-in-Furness 47, Broughton-in-Furness 34, Carlisle 30, Cockermouth 12, Kendal 30, Maryport 19, Penrith 18, Silloth 27, Whitehaven 26, Workington 20.
Well-known Lake District resort on R. Greta, at north end of Derwentwater. Greta Hall, associated with Coleridge and Southey. Relics of Sir Hugh Walpole, and model of Lake District in museum. Monuments, and Southey's grave in 11th-cent. and later Church of Crosthwaite. Castle Head and Friar's Crag, with Ruskin Memorial, are N.T. viewpoints. Prehistoric stone circle (N.T.) to east of town.

KETTERING, Northants. 36,709.* Map 17 42/8 7
E.C. Thurs. M.D. Fri. GOLF. LONDON 73, Atherstone 42, Aylesbury 48, Bedford 24, Cambridge 42, Coventry 39, Derby 54, Grantham 41, Huntingdon 26, King's Lynn 63, Leicester 26, Lincoln 65, Market Harborough 11, Newport Pagnell 24, Northampton 14, Nottingham 49, Oakham 20.
Footwear manufacturing town, with mainly 15th-cent. church, carrying lofty spired tower. Attractive Wicksteed Park to south-east.

KETTLEWELL, Yorks. 330. Map 27 34/9 7
E.C. Tues. LONDON 225, Aysgarth 13, Skipton 15.
Finely situated in Wharfedale, and dominated by Great Whernside.

KETTON, Rutland. 970. Map 23 43/9 0
E.C. Thurs. LONDON 89, Stamford 3.
Church, mainly E.E., with splendid tower and spire. Well known local stone quarries.

KEW, Surrey. 41,945* with Richmond. Map 10 51/1 7
E.C. Wed. LONDON 6, Kingston-upon-Thames 6.
On R. Thames, and famous for 300-acre Royal Botanic Gardens, open regularly, and containing mid-18th-cent. Pagoda. 17th- to 18th-cent. Kew Palace, open at times. Tomb of Gainsborough in Kew churchyard.

KEWSTOKE, Som. 616. Map 5 31/3 6
E.C. Thurs. LONDON 134, Weston-super-Mare 3.
Church, Norm. to Perp., with fine pulpit. In vicinity, remains of 13th-cent. Woodspring Priory.

KEYMER, Sussex. 1,500. Map 8 51/3 1
LONDON 44, Brighton 9, Haywards Heath 6.

KEYNSHAM, Som. 8,277.* Map 5 31/6 6
E.C. Wed. M.D. Tues. LONDON 112, Bath 8, Bristol 5.
On R. Avon. Church, with good screen and 17th-cent. tower.

KEYSOE, Beds. Map 17 52/0 6
LONDON 59, Bedford 10.
Fine Dec. and Perp. church, with lofty spire.

KEYWORTH, Notts. 975. Map 23 43/6 3
E.C. Wed. LONDON 114, Nottingham 7.
Church has 15th-cent. tower, with octagonal lantern.

KIBWORTH, Leics. 2,112. Map 23 42/6 9
E.C. Thurs. GOLF. LONDON 88, Leicester 9, Market Harborough 6
Consists of Kibworth Harcourt and Kibworth Beauchamp. In vicinity, restored 17th-cent. Carlton Curlieu Hall.

KIDDERMINSTER, Worcs. 37,423.* Map 15 32/8 7
E.C. Wed. M.D. Thurs. GOLF. LONDON 121, Birmingham 17, Brecon 65, Bridgnorth 13, Cardiff 90, Cheltenham Spa 39, Chester 69, Derby 54, Gloucester 41, Hereford 35, Leominster 29, Ludlow 23, Northampton 64, Oxford 70, Preston 111, Rhayader 63, Shrewsbury 34, Stoke-on-Trent 48, Stratford-on-Avon 30, Walsall 20, Warwick 33, Wolverhampton 16, Worcester 15.
Noted for manufacture of carpets. Birthplace, in 1795, of Sir Rowland Hill. Statue to Richard Baxter. Monuments and brasses in Parish Church.

KIDLINGTON, Oxon. 1,683. Map 16 42/4 1
E.C. Wed. LONDON 59, Oxford 5.
Fine E.E. to Perp. church, with woodwork. Old cottages and almshouses. In vicinity, beautiful Jacobean manor house of Water Eaton.

KIDSGROVE, Staffs. 16,231.* Map 22 33/8 5
E.C. Thurs. M.D. Sat. LONDON 153, Stoke-on-Trent, 7.
Harecastle canal tunnel to south.

KIDWELLY, Carm. 3,007.* Map 12 22/4 0
E.C. Wed. M.D. Mon. LONDON 205, Carmarthen 10, Llanelly 6, Swansea 17.
Has harbour on sandy Carmarthen Bay. Fine 13th- to 14th-cent. castle (A.M.) and church retaining 13th-cent. tower.

KIELDER, Nthmb. Map 32
Great new state forest and village in Cheviot Hills.

KILBURN, Yorks. Map 28 44/5 7
E.C. Wed. LONDON 215, Thirsk 6.
Church, partly Norman. White Horse cut in hillside near village.

KILDWICK, Yorks. 125. Map 27 44/0 4
E.C. Tues. LONDON 208, Keighley 5, Skipton 4.
Church, 14th to 17th cent., known as "Long Kirk of Craven". Old bridge spans R. Aire. 17th-cent. Hall, now hotel.

KILKHAMPTON, C'wall. 856. Map 2 21/2 1
E.C. Thurs. M.D. 3rd Sat. LONDON 219, Bideford 20, Bude 6.
Fine 12th- to 15th-cent. church, noted for Norman S. door, monument, and carved bench-ends.

KILLAMARSH, Derby. 4,906. Map 23 43/4 8
E.C. Wed. LONDON 151, Sheffield 10.

KILMERSDON, Som. 2,060. Map 6 31/6 5
LONDON 110, Frome 7, Trowbridge 12.
Old lock-up in village. Perp. church tower. Memorial column in park of Ammerdown House.

KILNSEA, Yorks. 190. Map 29 54/4 1
LONDON (ferry) 191, Hull 25.
Remote Holderness village near Spurn Head.

KILNSEY, Yorks. Map 27 34/9 6
LONDON 222, Skipton 11.
Wharfedale village, noted for spectacular Kilnsey Crag.

KILPECK, Herefs. Map 15 32/4 3
LONDON 131, Hereford 9.
Famous Norman church, with richly-carved S. door and W. window.

KILSBY, Northants. 501. Map 16 42/5 7
E.C. Tues. LONDON 75, Rugby 5.

KILVE, Som. 257. Map 5 31/1 4
E.C. Wed. LONDON 154, Bridgwater 13, Minehead 14.
Good coast views. Old yew in churchyard.

KIMBERLEY, Notts. 4,910. Map 23 43/4 4
E.C. Wed. LONDON 127, Nottingham 6.
Erewash valley lies to west.

KIMBLE, GREAT, Bucks. 662. Map 17 42/8 0
E.C. Wed. LONDON 38, Aylesbury 6, Princes Risborough 2, Wendover 3.
Norman font in restored church. Associations with John Hampden.

KIMBOLTON. Hunts. 700. Map 17 52/1 6
LONDON 63, Bedford 14, Huntingdon 11.
Attractive village, with restored E.E. church. Imposing 18th-cent. castle, largely by Vanbrugh, and now school.

KINETON, Warw. 1,000. Map 16 42/3 5
E.C. Thurs. LONDON 82, Banbury 11, Stratford-on-Avon 10.
Mainly 18th-cent church and old inns. Site of battle of Edgehill in vicinity. Radway Tower, viewpoint on Edge Hill. See Sunrising Hill.

KINGHAM, Oxon. Map 16 42/2 2
E.C. Thurs. M.D. Wed. LONDON 77, Chipping Norton 4, Stow-on-the-Wold 6.
Church, mainly Dec., with Easter Sepulchre.

KINGSBRIDGE, Devon. 3,152.* Map 3 20/7 4
E.C. Thurs. M.D. Wed. LONDON 204, Ashburton 20, Dartmouth 15, Exeter 37, Ivybridge 14, Plymouth 21, Torquay 21, Totnes 13.
At head of picturesque estuary in South Hams. Quaint 16th-cent. Shambles. St. Edmund's Church, Perp. Dodbrooke Church, 16th cent.

KING'S BROMLEY, Staffs. 520. Map 22 43/1 1
LONDON 121, Lichfield 6.
Church, Dec. to Perp., with 17th-cent. pulpit and font.

KINGSBURY, Middx. 16,640. Map 10 51/1 8
E.C. Thurs, LONDON 8.
Residential district.

KINGSBURY, Warw. 3,930. Map 22 42/2 9
E.C. Mon. Wed. LONDON 104, Birmingham 12, Coventry 14, Tamworth 5.

KINGSBURY EPISCOPI, Som. 1,128. Map 5 31/4 2
LONDON 130, Ilchester 7.
Lofty and richly-carved Perp. church tower.

KINGSCLERE, Hants. 2,231. Map 7 41/5 5
E.C. Wed. LONDON 55, Andover 15, Basingstoke 9, Newbury 8, Reading 17.
Restored, mainly Norman church.

KING'S CLIFFE, Northants. 884. Map 23 52/0 9
LONDON 86, Oundle 9, Stamford 8.
Attractive village, with Norm. to 14th-cent. church.

KINGSDOWN, Kent. Map 9 61/3 4
GOLF. LONDON 76, Deal 2, Dover 7.
Seaside village, with cliffs and pebble bathing beach.

KINGSGATE, Kent. 15,082* with Broadstairs. Map 9 61/3 7
E.C. Thurs. LONDON 75, Broadstairs 2, Margate 3.
Resort, with good bathing sands. Lofty chalk cliffs, with North Foreland nearby.

KINGSKERSWELL, Devon. 1,405. Map 3 20/8 6
E.C. Thurs. LONDON 186, Newton Abbot 3, Torquay 4.
Stocks preserved in porch of mainly Perp. church.

KINGSLAND, Herefs. 914. Map 15 32/4 6
E.C. Wed. LONDON 141, Leominster 4.
Church, 13th cent., with curious "Volca" chamber.

KING'S LANGLEY, Herts. 3,274. Map 10 52/0 0
E.C. Wed. LONDON 20, Berkhamsted 7, Watford 5.
On R. Gade, with restored Perp. church, and slight remains of former Royal Palace.

KINGSLEY, Staffs. 2,219. Map 22 43/0 4
E.C. Wed. LONDON 144, Stoke-on-Trent 10.

KING'S LYNN, Norfolk. 26,173.* Map 24 53/6 1
E.C. Wed. M.D. Tues. Sat. GOLF. LONDON 96, Birmingham 113, Boston 34, Bury St. Edmunds 43, Cambridge 45, Colchester 72, Cromer 43, Doncaster 101, Downham Market 11, Ely 29, Fakenham 21, Grantham 56, Grimsby 82, Hunstanton 16, Huntingdon 48, Ipswich 64, Leicester 75, Lincoln 62, Newark 64, Northampton 75, Norwich 44, Nottingham 80, Peterborough 34, Skegness 57, Sleaford 45, Spalding 27, Swaffham 16, Thetford 30, Wells-next-the-Sea 27, Wisbech 14.
Ancient R. Ouse port, near The Wash, with remains of walls, 15th-cent. S. gate (A.M.), and Greyfriars Tower (A.M.). Picturesque old Guildhall and restored St. George's Hall (N.T.). Custom House, 17th cent. St. Margaret's Church, Norman and later, famous for Flemish brasses. St. Nicholas' Chapel, Dec. and Perp. Octagonal Red Mount Chapel. Numerous Georgian and older houses, including "Duke's Head" Hotel, towered Clifton House and restored Greenland Fishery Building.

KING'S NORTON, Warw. 22,811. Map 16 42/0 7
E.C. Wed. GOLF. LONDON 110, Birmingham 6.
Church, with fine 15th-cent. tower. Ancient timbered Grammar School.

KING'S PYON, Herefs. Map 15 32/4 5
LONDON 140, Hereford 9.
In vicinity, Buttas Farm, with remarkable carved and timbered pigeon house, dated 1632.

KING'S SOMBORNE, Hants. 1,207. Map 7 41/3 3
E.C. Wed. LONDON 70, Romsey 8.
Fine 13th-cent. font in church.

KING'S SUTTON, Northants. 990. Map 16 42/4 3
E.C. Tues. LONDON 67, Banbury 5.
Pinnacled 15th-cent. church, with flying buttresses. Fine old manor house.

KINGSTEIGNTON, Devon. 3,160. Map 3 20/8 7
E.C. Wed. Thurs. LONDON 182, Exeter 15, Newton Abbot 2, Teignmouth 5, Torquay 8.
Chained books in restored Perp. church.

KINGSTHORPE, Northants. 9,380. Map 16 42/7 6
LONDON 66, Northampton 2.
Church has Norman arcades.

KINGSTON BAGPUIZE, Berks. 190. Map 16 41/4 9
LONDON 63, Abingdon 6, Faringdon 8, Oxford 9.

KINGSTON LISLE, Berks. Map 16 41/3 8
LONDON 65, Wantage 5.
18th-cent. manor house, and Norm. to Dec. church. Curious "Blowing Stone".

KINGSTON-UPON-SOAR, Notts. 232. Map 23 43/4 2
E.C. Wed. LONDON 115, Loughborough 7, Nottingham 11.
Richly-carved Babington chantry in rebuilt church. Gypsum mines nearby.

KINGSTON-UPON-THAMES, Surrey. 40,168.* Map 8 51/1 6
E.C. Wed. M.D. Sat. GOLF. LONDON 10, Aylesbury 29, Brighton 47, Croydon 11, Dorking 14, Eastbourne 63, Guildford 18, Maidstone 45, Oxford 56, Portsmouth 60, Reading 33, Reigate 15, St. Albans 27, Salisbury 76, Staines 10, Uxbridge 14, Winchester 56, Windsor 16, Worthing 47.
Preserves Saxon Coronation Stone. Monuments and brasses in restored All Saints Church. Lovekyn's Chapel, dated 1367.

KINGSTOWN, Cumb. 1,026 with Kingmoor. Map 31 35/3 5
E.C. Thurs. LONDON 300, Carlisle 3.

KINGSWEAR, Devon. 809. Map 3 20/8 5
E.C. Wed. LONDON 199, Brixham 5, Dartmouth (ferry), Torquay 11.
Faces Dartmouth across R. Dart, and linked by car ferries. Tudor Castle.

KINGSWINFORD, Staffs. Map 22 32/8 8
LONDON 121, Dudley 4, Stourbridge 3.
Black Country lies to east.

KINGSWOOD, Glos. Map 15 31/7 9
LONDON 110, Wotton-under-Edge 1.
15th-cent. gatehouse (A.M.) from former Abbey. Church, dated 1723.

KINGSWOOD, Glos. 18,921.* Map 15 31/6 7
E.C. Wed. LONDON 111, Bristol 4.
On eastern outskirts of Bristol.

KINGSWOOD, Surrey. Map 10 51/2 5
E.C. Wed. LONDON 17, Reigate 5.
In district of high-lying heaths.

KING'S WORTHY, Hants. 990. Map 7 41/4 3
E.C. Wed. LONDON 62, Winchester 2.
In vicinity, Headbourne Worthy, with interesting, largely Saxon church.

KINGTON, Herefs. 1,890.* Map 14 32/2 5
E.C. Wed. M.D. Tues. GOLF. LONDON 150, Brecon 29, Builth Wells 21, Hereford 20, Knighton 13, Leominster 14, Llandrindod Wells 21, Rhayader 26, Worcester 40.
On R. Arrow. Church has E.E. chancel. Fine views from Hergest Ridge, near 15th-cent. Hergest Court, now farm.

KINLET, Salop. Map 15 32/7 8
LONDON 129, Bewdley 6.
Near Wyre Forest, with Norm. to Perp. church, showing old tombs.

KINMEL BAY, Denb. Map 20 23/9 8
E.C. Tues. LONDON 211, Rhyl 2.
Garden city resort, with sandhills and sand at low tide. Linked by bridge to Rhyl.

KINNERSLEY, Herefs. 262. Map 15 32/3 4
E.C. Wed. LONDON 145, Hay-on-Wye 10, Hereford 14, Leominster 12.
Castle, mainly Jacobean.

KINTBURY, Berks. 1,784. Map 7 41/3 6
E.C. Thurs. LONDON 62, Hungerford 4, Newbury 7.
In Kennet valley, with partly Norman church.

KINVER, Staffs. 3,800. Map 15 32/8 8
E.C. Thurs. LONDON 124, Kidderminster 5, Stourbridge 4.
Dec. and Perp. church, preserving part of Norman rood-loft stairs. Kinver Edge (N.T.), good viewpoint. Curious rock dwelling of "Holy Austin Rock".

KIPLING COTES, Yorks. Map 29 44/9 4
LONDON (ferry) 184, Market Weighton 5.
Scene, in mid-March, of what is said to be oldest horse-race in England.

KIRBY HALL, Northants. Map 23 42/9 9
LONDON 85, Kettering 12.
Notable, semi-restored 16th- to 17th-cent. mansion (A.M.), partly by Inigo Jones, accessible regularly.

KIRBY-LE-SOKEN, Essex. 1,500. Map 19 62/2 2
LONDON 67, Clacton-on-Sea 7, Colchester 15, Walton-on-Naze 2.

KIRBY MOORSIDE, Yorks. 1,959. Map 28 44/6 8
E.C. Thurs. M.D. Wed. GOLF. LONDON (ferry) 216, Helmsley 6, Malton 14, Pickering 8, Scarborough 25, York 25.
Attractive town, with old "Black Swan" Inn.

KIRBY MUXLOE, Leics. 1,598. Map 23 43/5 0
E.C. Wed. GOLF. LONDON 99, Leicester 5.
15th-cent. moated and fortified manor house of brick, open regularly.

KIRK BRADDAN, I.O.M. Map 30 24/3 7
Douglas 2.
Open-air services held in field near church.

KIRKBURN, Yorks. Map 29 44/9 5
LONDON (ferry) 187, Driffield 4.
Wolds village, with fine Norman church showing rich S. door.

KIRKBY-IN-ASHFIELD, Notts. Map 23 43/4 5
E.C. Wed. M.D. Fri. LONDON 134, Mansfield 5, Nottingham 13.
Sherwood Forest and Newstead Abbey both lie to the east.

KIRKBY-IN-FURNESS, Lancs. 1,366. Map 26 34/2 8
E.C. Sat. LONDON 273, Barrow-in-Furness 10, Broughton-in-Furness 6.

KIRKBY LONSDALE, Westm. 1,372. Map 27 34/6 7
E.C. Wed. M.D. Tues. LONDON 245, Kendal 13, Lancaster 17, Sedbergh 11, Settle 18.
Picturesque Devil's Bridge spans R. Lune. Partly Norman church. Associations with Charlotte Brontë's "Jane Eyre".

KIRKBY STEPHEN, Westm. 1,588. Map 32 35/7 0
E.C. Thurs. M.D. Mon. LONDON 263, Barnard Castle 22, Carlisle 42, Kendal 24, Lancaster 41, Middleton-in-Teesdale 19, Penrith 24, Ripon 52, Sedbergh 14.
On R. Eden. To south, lonely Mallerstang valley, with 14th- to 15th-cent. Wharton Hall and ruined Lammerside and Pendragon Castles.

KIRKDALE, Yorks. Map 28 44/6 8
LONDON (ferry) 217, Helmsley 4.
In wooded setting, with stalagmites in 100 yds. long cave. Rare Saxon sundial in church.

KIRKHAM, Lancs. 6,874.* Map 26 34/4 3
E.C. Wed. M.D. Thurs. LONDON 237, Blackpool 9, Fleetwood 15, Preston 8.
Situated in level Fylde country.

KIRKHAM, Yorks. 35. Map 28 44/7 6
LONDON 206, Malton 7, York 13.
On R. Derwent. Remains of 12th-cent. Abbey, with fine 13th-cent. gatehouse.

KIRK HAMMERTON, Yorks. Map 28 44/4 5
LONDON 200, York 10.
Interesting little Saxon and later church.

KIRKLEATHAM, Yorks. 550. Map 33 45/5 2
LONDON 248, Redcar 3.
Interesting 17th-cent. Turner Hospital.

KIRKMICHAEL, I.O.M. Map 30 24/3 9
E.C. Thurs. Douglas 14, Peel 7, Ramsey 9.
Partly 13th-cent. Bishopscourt, residence of Bishop of Sodor and Man.

KIRKNEWTON, Nthmb. 354. Map 37 36/9 3
E.C. Sat. LONDON 323, Wooler 6.
Old church, with notable chancel and tiny S. transept. Viewpoint of Yeavering Bell.

KIRKOSWALD, Cumb. 466. Map 32 35/5 4
E.C. Wed. LONDON 286, Penrith 9.
Slight remains of 13th-cent. castle.

KIRKSTALL ABBEY, Yorks. Map 28 44/2 3
LONDON 190, Leeds 3.
On R. Aire, with extensive mainly Trans.-Norman remains.

KIRKSTEAD, Lincs. 100. Map 24 53/1 6
LONDON 128, Woodhall Spa 1.
In vicinity, slight remains of 12th-cent. Kirkstead Abbey.

KIRKSTONE PASS, Westm. Map 31 35/4 0
Lofty Lakeland pass, with lonely inn at height of 1,476 ft.

KIRTLING, Cambs. Map 18 52/6 5
LONDON 64, Haverhill 11, Newmarket 5.
Norman work and monuments in church. 16th-cent. gatehouse of Kirtling Tower.

KIRTON-IN-LINDSEY, Lincs. Map 23 43/9 9
LONDON 147, Brigg 8, Gainsborough 11, Lincoln 18, Scunthorpe 10.
Fine S. door in restored church.

KIT'S COTY HOUSE, Kent. Map 9 51/7 6
See Aylesford.

KNAPTON, Norfolk. 310. Map 25 63/3 3
LONDON 127, North Walsham 4.
Dec. and Perp. church, with very notable roof.

KNARESBOROUGH, Yorks. 8,393.* Map 28 44/3 5
E.C. Thurs. M.D. Wed. GOLF. LONDON 199, Harrogate 4, Ripon 11, Wetherby 7, York 18.
Finely-situated on R. Nidd, with remains of 14th-cent. castle. Petrifying well, Eugene Aram's cave, and 11th-cent. rock-hewn St. Robert's chapel. Monuments in Dec. and Perp. church.

KNEBWORTH, Herts. 2,183. Map 17 52/2 2
E.C. Wed. GOLF. LONDON 28, Hatfield 8, Stevenage 3.
Knebworth House, associated with Bulwer Lytton, shown in summer.

KNIGHTON, Radnor. 1,871.* Map 14 32/2 7
E.C. Fri. M.D. Thurs. GOLF. LONDON 156, Brecon 41, Hereford 30, Kington 13, Leominster 20, Llandrindod Wells 19, Ludlow 17, Newtown 22, Rhayader 24, Shrewsbury 35, Welshpool 29.
On R. Teme, in wooded hill setting. Portions of Offa's Dyke in vicinity.

KNIGHTSFORD BRIDGE, Worcs. Map 15 32/7 5
LONDON 120, Worcester 9.
On R. Teme, below fine viewpoint of Ankerdine Hill, on road to Martley.

KNOCKHOLT, Kent. 1,003. Map 11 51/4 5
E.C. Wed. LONDON 20, Bromley 10, Sevenoaks 6.
On North Downs, with landmark of Knockholt Beeches.

KNOLE, Kent. Map 11 51/5 5
LONDON 25, Sevenoaks 1.
Magnificent 15th- to 17th-cent. mansion (N.T.), in large park on outskirts of Sevenoaks, and shown regularly.

KNOTTINGLEY, Yorks. 9,989.* Map 28 44/5 2
E.C. Thurs. LONDON 176, Doncaster 16, Leeds 14, Pontefract 4.
On R. Aire. See Pontefract.

KNOWLE, Warw. 2,982. Map 16 42/1 7
E.C. Wed. M.D. Wed. LONDON 101, Birmingham 11, Warwick 11.
Fine Perp. church, preserving 15th-cent. hall of collegiate house and old sand-glass. Beautiful old half-timbered Grimshaw Hall.

KNOWSLEY, Lancs. 1,175. Map 26 33/4 9
E.C. Thurs. LONDON 193, Liverpool 8, St. Helens 6.
Knowsley Hall, partly 17th cent., in great park, home of Earls of Derby, shown in summer.

KNUTSFORD, Chcs. 6,619.* Map 22 33/7 7
E.C. Wed. M.D. Sat. GOLF. LONDON 169, Altrincham 7, Chester 25, Crewe 19, Macclesfield 11, Manchester 16, Northwich 7, Stoke-on-Trent 25, Warrington 12.
"Cranford" of Mrs. Gaskell, who is buried behind Unitarian Chapel. Annual May-day festival. Fine houses of Tatton Park and Tabley Hall.

KNYPERSLEY, Staffs. Map 22 33/8 5
LONDON 154, Stoke-on-Trent 8.

KYNANCE COVE, C'wall. Map 2 10/6 1
LONDON 280, Lizard Town 3.
Serpentine rock scenery in picturesque cove (partly N.T.), with bathing sands, reached on foot.

LACEBY, Lincs. 1,288. Map 29 54/2 0
E.C. Thurs. LONDON 161, Grimsby 5.
Restored church has Trans.-Norm. tower.

LACOCK, Wilts. 1,105. Map 6 31/9 6
LONDON 94, Bath 12, Calne 8, Chippenham 4, Melksham 4.
Picturesque village (N.T.) of old houses, barn, and Dec. and Perp. church. Interesting Lacock Abbey (N.T.), partly monastic, partly 16th cent. and later, shown regularly.

LADOCK, C'wall. 930. Map 2 10/8 5
E.C. Wed. LONDON 250, Bodmin 18, Truro 7.

LADRAM BAY, Devon. Map 5 30/0 8
LONDON 166, Sidmouth 5.
Attractive bay, with curious detached rock stacks.

LAINDON, Essex. 4,552. Map 8 51/6 8
E.C. Wed. LONDON 25, Brentwood 8.
Church, with old timbering, and 15th-cent. priest's house. 15th-cent. Laindon Hall, now farm. Viewpoint of Laindon Hills.

LAKE, Wilts. Map 6 41/1 3
LONDON 82, Amesbury 3.
Notable, squared flint Elizabethan Lake House.

LAKE DISTRICT, Cumb.; Lancs.; Westm. Map 31
Compact area of mountains and lakes, about 30 m. long and 25 m. broad. Largest lakes, Windermere, Ullswater and Derwentwater; wildest, Wast Water and Ennerdale Water. Others are Buttermere, Crummockwater, Coniston Water and Grasmere. Thirlmere and Haweswater now reservoirs. Scafell Pike, 3,210 ft., highest peak in England. Other lofty hills, Scafell, Helvellyn, Skiddaw, Great Gable and Pillar. Lofty passes of Kirkstone, Honister and Whinlatter. Picturesque Borrowdale (q.v.), Langdale (q.v.), Eskdale and Dunnerdale. Hardknott National Forest Park. (See Boot.) *Large area now N.T. property. Notable literary associations. Best known centres, Keswick, Ambleside and Windermere (all q.v.).*

LAKE VYRNWY, Mont. Map 20 33/0 1
LONDON 185, Bala 22, Shrewsbury 34, Welshpool 21.
Attractive, wooded reservoir, ringed by hills, and holding water supply for Liverpool.

LALEHAM, Middx. Map 10 51/0 6
GOLF. LONDON 17, Staines 2.
Thames valley village, with monuments and Norman nave arcade in church, and also grave of Matthew Arnold.

LALESTON, Glam. 880. Map 14 21/8 7
LONDON (ferry) 174, Bridgend 2.
Attractive village, with 15th-cent. churchyard cross. In vicinity, remains of Candleston Castle.

LAMBERHURST, Kent. 1,508. Map 8 51/6 3
LONDON 41, Tonbridge 10, Tunbridge Wells 8.
Attractive village. In vicinity, 13th-cent. remains of Bayham Abbey, and ruined island-castle of Scotney, near modern mansion.

LAMBETH, London. 230,105.* Map 10 51/3 7
E.C. Wed. Thurs.
For Lambeth Palace, see London.

LAMBOURN, Berks. 2,316. Map 6 41/3 7
E.C. Wed. Thurs. LONDON 68, Hungerford 8, Newbury 13, Swindon 13, Wantage 9.
Downland village, where racehorses are trained. Trans.-Norm. to Perp. church.

LAMORNA COVE, C'wall. Map 2 10/4 2
E.C. Thurs. LONDON 285, Land's End 9, Penzance 5.
Popular artists' resort, with restored harbour, rock scenery and natural bathing pools, approached by steep and attractive valley.

LAMPETER, Card. 1,800.* Map 13 22/5 4
E.C. Wed. M.D. Tues. GOLF. LONDON 204, Aberystwyth 24, Brecon 41, Cardigan 30, Carmarthen 23, Fishguard 45, Llandilo 22, Llandovery 21, New Quay 17, Swansea 46.
On R. Teifi, with well-known St. David's College, founded 1822.

LAMPHEY, Pemb. 300. Map 12 22/0 0
E.C. Wed. LONDON 241, Pembroke 2.
Remains of Archbishops' Palace, in grounds of Lamphey Court.

LANCASTER, Lancs. 51,650.* Map 26 34/4 6
E.C. Wed. M.D. Sat. GOLF. LONDON 231, Barrow-in-Furness 45, Blackpool 26, Burnley 36, Carlisle 67, Darlington 79, Fleetwood 29, Grange-over-Sands 25, Harrogate 63, Heysham 6, Kendal 22, Keswick 52, Leeds 67, Liverpool 52, Manchester 51, Morecambe 4, Newcastle-upon-Tyne 102, Preston 21, Sedbergh 27, Skipton 42.
On R. Lune, with large rebuilt Norman castle. Fine 14th-cent. stalls in St. Mary's Church.

LANCHESTER, Dur. 4,630. Map 33 45/1 4
E.C. Tues. Wed. M.D. Wed. LONDON 264, Durham 8.
Norm. to Perp. church, preserving Roman altar.

LANCING, Sussex. 4,698. Map 8 51/1 0
E.C. Wed. LONDON 55, Brighton 9, Shoreham-by-Sea 3, Worthing 3.
Lancing College, with fine chapel, is well-known Public School. R. Adur flows through gap in South Downs in vicinity.

LANDKEY, Devon. Map 3 21/5 3
LONDON 191, Barnstaple 3.
Attractive village below Codden Hill.

LAND'S END, C'wall. Map 2 10/3 2
E.C. Thurs. LONDON 290, Penzance 10.
Most westerly point of England, with rock and cliff scenery. Longships Lighthouse out to sea. Scilly Isles sometimes visible. Road distance to John o' Groats, 873 miles.

LANE END, Bucks. Map 17 41/8 9
LONDON 35, High Wycombe 5, Marlow 4.
Chiltern Hills village.

LANERCOST, Cumb. 730. Map 32 35/5 6
LONDON 295, Brampton 3.
Remains of 12th- to 13th-cent. Priory; beautiful nave now Parish Church.

LANGAR-CUM-BARNSTON, Notts. 469.
Map 23 43/7 3
E.C. Wed. LONDON 115, Nottingham 12.
Rebuilt church contains notable 16th- and 18th-cent. monuments.

LANGDALE, Westm. 600. Map 31 35/3 0
E.C. Wed. LONDON 271, Ambleside 5.
Picturesque Lake District valley, part N.T., with lofty fells. Attractive Blea Tarn in Little Langdale. Hardknott National Forest Park, with Roman fort, to west, beyond steep Wrynose Pass. See Boot *and* Dungeon Ghyll.

LANGFORD, Oxon. Map 16 42/2 0
LONDON 76, Burford 7, Faringdon 6.
Interesting Norman and later church, with Saxon Crucifixion on S. porch.

LANGFORD, Som. Map 5 31/4 6
LONDON 126, Bristol 11.
Black Down, 1,068 ft., highest point in Mendips, to south-east.

LANGHAM, Rutland. 620. Map 23 43/8 1
LONDON 95, Oakham 2.
Church, Dec., with quaint gargoyles. Annual grass-strewing ceremony.

LANGLAND BAY, Glam. Map 13 21/6 8
LONDON 196, Swansea 5.
Fine coast scenery, with Mumbles Head to east.

LANGLEY CASTLE, Nthmb. Map 32 35/8 6
LONDON 287, Hexham 8.
Restored 14th-cent. pele tower.

LANGLEY MARISH, Bucks. Map 10 41/9 7
LONDON 19, Slough 2.
Church, with 17th-cent. tower and notable 17th-cent. Kederminster library. Picturesque old almshouses.

LANGLEY MILL, Derby. 4,517.
Map 22 43/4 4
E.C. Wed. LONDON 130, Nottingham 10, Ripley 5.

LANGPORT, Som. 686. Map 5 31/4 2
E.C. Wed. M.D. alt. Tues. LONDON 130, Bridgwater 13, Taunton 14, Wincanton 21.
On R. Parret, with Perp. church. Curious "Hanging Chapel" over arch. See Huish Episcopi.

LANGTON GREEN, Kent. Map 8 51/5 3
E.C. Wed. LONDON 36, Tunbridge Wells 3.
To east, Rusthall Common, with Toad Rock.

LANGTON MATRAVERS, Dorset.
Map 6 30/9 7
LONDON (ferry) 116, Swanage 2.
In Isle of Purbeck, near Purbeck stone quarries.

LANIVET, C'wall. 300. Map 2 20/0 6
E.C. Wed. LONDON 235, Bodmin 3, St. Austell 9.
Ruined tower of former priory.

LAPFORD, Devon. Map 3 21/7 0
E.C. Wed. LONDON 182, Crediton 9.
Church, with splendid carved screen and stone spire.

LASTINGHAM, Yorks. 130. Map 28 44/7 9
E.C. Thurs. LONDON (ferry) 217, Pickering 7.
Trans.-Norm. and later church, with notable crypt.

LATCHFORD, Ches. 1,270. Map 21 33/6 8
E.C. Thurs. LONDON 180, Warrington 1.

LATIMER, Bucks. 860. Map 10 51/0 9
LONDON 24, Rickmansworth 6.
In Chess valley, with rebuilt Latimer House, associated with Charles I.

LAUGHARNE, Carm. 880. Map 12 22/3 1
E.C. Wed. LONDON 223, Carmarthen 13.
On Taff estuary, with Perp. church, and ruined 13th-cent. castle.

LAUGHTON, Sussex. 620. Map 8 51/5 1
LONDON 49, Lewes 7, Uckfield 6.
Pelham tombs in restored church. In vicinity, remains of partly 16th-cent. Laughton Place.

LAUGHTON-EN-LE-MORTHEN, Yorks.
Map 23 43/5 8
LONDON 152, Rotherham 7, Sheffield 13.
Notable pre-Conquest and 15th-cent. church, with fine spired tower.

LAUNCESTON, C'wall. 4,391.* Map 3 20/3 8
E.C. Thurs. M.D. Tues. Sat. GOLF. LONDON 210, Ashburton 34. Barnstaple 41, Bideford 32, Bodmin 23, Bude 19, Exeter 42, Holsworthy 14, Liskeard 16, Newquay 43, Okehampton 19, Penzance 70, Plymouth (ferry) 25, Tavistock 14, Tintagel 21, Truro 47, Wadebridge 27.
Ruined Norman castle, and gateway from town walls. Notable granite carving on St. Mary Magdalene's Church. Norman door in "White Hart" Hotel.

LAVENHAM, Suffolk. 1,451. Map 19 52/9 4
E.C. Wed. LONDON 62, Bury St. Edmunds 11, Colchester 21, Hadleigh 10, Sudbury 7.
Picturesque town of Tudor and later timbered and plastered houses, notably Guildhall (N.T.) and Wool Hall. Dec. and Perp. church, with splendid tower and fine screenwork. Ancient cross and several old inns.

LAVERSTOKE, Hants. Map 7 41/4 4
E.C. Sat. LONDON 56, Andover 9, Basingstoke 10.
In Test valley, with mill making paper for Bank of England notes.

LAWFORD, Essex. 1,087. Map 19 62/0 3
LONDON 59, Colchester 8, Ipswich 12.

LAWTON, Ches. 852. Map 22 33/8 5
LONDON 154, Stoke-on-Trent 9.
Partly rebuilt E.E. and later church.

LAXEY, I.O.M. 1,341. Map 30 24/4 8
E.C. Thurs. Douglas 9, Ramsey 10.
Picturesque Laxey and Dhoon Glens. Notable Big Wheel. Mountain railway to Snaefell.

LAXFIELD, Suffolk. 763. Map 19 62/2 7
E.C. Wed. LONDON 92, Framlingham 7, Halesworth 9, Harleston 10.
Church, with fine Perp. flint tower and Seven Sacraments font.

LAXTON, Notts. Map 23 43/7 6
LONDON 133, Ollerton 5.
Village retaining ancient open three-field system of culture.

LAYER MARNEY, Essex. Map 19 52/9 1
LONDON 48, Colchester 7.
Hall, with impressive multi-storeyed 16th-cent. gatehouse. Notable 16th cent. brick and terra-cotta church.

LAZONBY, Cumb. 667. Map 32 35/5 3
E.C. Sat. M.D. Thurs. LONDON 285, Penrith 7.
Old bridge spans R. Eden. Ancient quarries.

LEADENHAM, Lincs. 550. Map 23 43/9 5
E.C. Wed. LONDON 119, Grantham 12, Lincoln 13, Newark 10, Sleaford 9.
Dec. and Perp. church, carrying lofty spire.

LEADGATE, Dur. 6,395. Map 33 45/1 5
E.C. Wed. LONDON 267, Durham 12, Newcastle-upon-Tyne 12.

LEAMINGTON SPA, Warw. 36,345.* Map 16 42/3 6
E.C. Thurs. GOLF. LONDON 87, Banbury 20, Birmingham 24, Coventry 9, Derby 49, Leicester 32, Lichfield 33, Northampton 29, Nottingham 56, Oxford 42, Rugby 15, Stoke-on-Trent 63, Stratford-on-Avon 11, Warwick 2.
Resort on R. Leam, with springs, pump room and baths. Regency houses and attractive Jephson Gardens. See Lillington.

LEATHERHEAD, Surrey. 27,203.* Map 10 51/1 5
E.C. Wed. GOLF. LONDON 19, Dorking 5, Epsom 5, Guildford 12, Kingston-upon-Thames 9.
Old bridge over R. Mole, and partly 12th-cent. church.

LEATHLEY, Yorks. 250. Map 28 44/2 4
LONDON 199, Leeds 11, Otley 4.
Stocks preserved outside Norm. to Perp. church.

LECHLADE-ON-THAMES, Glos. 989. Map 16 41/2 9
E.C. Thurs. M.D. last Tues. LONDON 75, Burford 9, Cirencester 13, Faringdon 6, Swindon 11.
Old houses and Perp. church. Meeting point of Berks., Glos. and Wilts., where Rivers Thames and Leach unite.

LEDBURY, Herefs. 3,689.* Map 15 32/7 3
E.C. Thurs. M.D. Tues. LONDON 117, Cheltenham Spa 22, Evesham 26, Gloucester 17, Great Malvern 8, Hereford 15, Leominster 22, Monmouth 23, Ross 12, Tenbury Wells 23, Tewkesbury 14, Worcester 17.
Many old black and white houses. Picturesque "Feathers" Inn, timbered Market Hall (A.M.), St. Katherine's almshouses, and 16th-cent. and later Ledbury Park. Fine Norm. to Perp. church, with monuments and detached tower. Associations with Elizabeth Barrett Browning and John Masefield.

LEDSHAM, Yorks. Map 28 44/4 2
LONDON 180, Castleford 5.
Pre-Conquest tower, nave and chancel arch of church.

LEE, Devon. Map 3 21/4 4
E.C. Wed. GOLF. LONDON 205, Ilfracombe 3.
Sandy and rocky bay, with bathing from pebble and shingle beach. Fine coast scenery.

LEEBOTWOOD, Salop. 202. Map 21 32/4 9
E.C. Thurs. LONDON 153, Church Stretton 4, Shrewsbury 10.
Under Lawley Hill, with half-timbered houses and attractive "Pound" Inn.

LEEDS, Kent. 643. Map 9 51/8 5
E.C. Wed. LONDON 40, Maidstone 6.
Attractive village of old houses, and massive Norman church tower. In vicinity, impressive 12th-cent. and later restored Leeds Castle, on lake-surrounded knoll.

LEEDS, Yorks. Map 28 44/3 3
504,954.*

Address:
City Square, Leeds 1. T.N. Leeds 54124.
Tel. Add. Fanum, Leeds, 6.

(Mileage Chart Town.)

E.C. Wed. M.D. Tues. GOLF. LONDON 188, Barnsley 19, Blackburn 46, Bolton 44, Bradford 9, Buxton 50, Derby 70, Doncaster 28, Halifax 15, Harrogate 16, Huddersfield 15, Hull 55, Kendal 71, Manchester 40, Preston 56, Ripon 27, Rotherham 29, Scotch Corner 52, Selby 21, Sheffield 33, Skipton 25, Stockton-on-Tees 61, Thorne 33, Wakefield 9, Wetherby 13, York 24.
University and manufacturing city, noted for fabrics, on R. Aire. Restored pre-Conquest Cross in St. Peter's Church. Fine 17th-cent. woodwork in St. John's Church. St. Ann's R.C. Cathedral. Grammar School, founded 1552. See Kirkstall Abbey *and* Temple Newsam.

LEEK, Staffs. 19,358.* Map 22 33/9 5
E.C. Thurs. M.D. Wed. GOLF. LONDON 151, Ashbourne 15, Buxton 13, Derby 28, Macclesfield 13, Manchester 31, Newcastle-under-Lyme 12, Stafford 24, Stoke-on-Trent 11.
Saxon pillar in churchyard of Dec. and later church. In vicinity, scanty remains of Dieu-la-Cresse Abbey. To north, rocky Staffordshire Roaches and Hen Cloud.

LEEMING, Yorks. Map 27 44/2 8
E.C. Wed. LONDON 220, Boroughbridge 16, Northallerton 7, Ripon 13, Scotch Corner 12.
On Great North Road.

LEE-ON-SOLENT, Hants. 4,108. Map 7 41/5 0
E.C. Thurs. GOLF. LONDON (ferry) 75, Fareham 6, Gosport 4, Portsmouth (ferry) 5, Southampton 14.
Small resort, with shingle beach and heated bathing pool.

LEICESTER, Leics. Map 23 43/5 0
285,061.*

Address:
Fanum Chambers, 132 Charles Street.
T.N. Leicester 23376.

E.C. Thurs. M.D. Wed. Fri. Sat. LONDON 96, Ashby-de-la-Zouch 17, Bedford 50, Birmingham 39, Burton-upon-Trent 26, Cambridge 68, Coventry 24, Derby 28, Doncaster 69, Gloucester 81, Grantham 30, Kettering 26, King's Lynn 75, Lincoln 51, Manchester 87, Market Harborough 15, Newark 35, Northampton 32, Nottingham 25, Oxford 69, Peterborough 41, Rugby 21, Sheffield 62, Shrewsbury 75, Stoke-on-Trent 55.
Hosiery and footwear manufacturing city on R. Soar. St. Martin's Church, now Cathedral,

E.E. to Perp. St. Nicholas' Church, Saxon to E.E.; and St. Mary's, with Norman work. Roman remains include notable Forum site, pavements, and part of Jewry Wall (A.M.). Historic Bow Bridge. Norman Castle remains near Tudor house. Norman hall in 18th-cent. house. Picturesque Newarke, dated 1332. Magazine Gate (A.M.) Finely timbered 15th-cent. Town Hall (A.M.). Trinity Hospital Chapel, Dec., near 15th-cent. Chantry House. Elizabethan Skeffington House, and Period Museum of Belgrave Hall. Slight remains of Abbey. Racecourse.

LEIGH, Kent. 1,200. Map 8 51/5 4
LONDON 30, Sevenoaks 6, Tonbridge 4.
Curious 16th-cent. brass in church.

LEIGH, Lancs. 48,714.* Map 27 34/6 0
E.C. Wed. M.D. Wed. (till noon); Fri. Sat. GOLF. LONDON 187, Bolton 8, Manchester 13, Warrington 10, Wigan 7.
Industrial and coal-mining town.

LEIGH, Surrey. Map 8 51/2 4
LONDON 24, Reigate 4.
Church, with 15th-cent. brasses. Moated Leigh Place, now farm.

LEIGH-ON-SEA, Essex. 151,830* with Southend. Map 9 51/8 8
E.C. Wed. GOLF. LONDON 35, Southend-on-Sea, 3.
Thames estuary residential resort, with 15th-cent. St. Clement's church tower.

LEIGHS, GREAT, Essex. Map 18 52/7 1
LONDON 37, Chelmsford 8.
Round Norman church tower, and Easter Sepulchre in 14th-cent. chancel. In vicinity, splendid Tudor gatehouse of Little Leighs Priory.

LEIGHTON BROMSWOLD, Hunts. Map 17 52/1 7
LONDON 70, Huntingdon 10.
Church, noted for furnishings, and associated with George Herbert. Partly moated 16th-cent. gatehouse, now vicarage.

LEIGHTON BUZZARD, Beds. 9,023.* Map 17 42/9 2
E.C. Thurs. M.D. Tues. GOLF. LONDON 38, Aylesbury 11, Bedford 20, Buckingham 18, Luton 13, Newport Pagnell 14, Northampton 28, Oxford 34, St. Albans 21, Stony Stratford 14.
Restored 15th-cent. Market Cross. Church, mainly E.E., with good spired tower. In vicinity, modern mansion of Mentmore.

LEIGH-UPON-MENDIP, Som. Map 5 31/6 4
LONDON 111, Frome 6, Shepton Mallet 6.
Splendid, richly-carved 15th-cent. church tower.

LEINTWARDINE, Herefs. 810. Map 15 32/4 7
E.C. Wed. Thurs. LONDON 149, Knighton 8, Ludlow 9.
Near meeting of R. Teme and Clun. In vicinity, picturesque, wooded gorge of Teme, near modern Downton Castle.

LEISTON, Suffolk. 4,045.* Map 19 62/4 6
E.C. Wed. M.D. Sat. LONDON 94, Aldeburgh 4, Saxmundham 4.
Remains of 14th-cent. Leiston Abbey.

LEITH HILL, Surrey. Map 8 51/1 4
LONDON 29, Dorking 5.
At 965 ft., highest point in south-east England, with view-tower (N.T.).

LELANT, C'wall. 1,733. Map 2 10/5 3
E.C. Wed. GOLF. LONDON 275, St. Ives 3.
On R. Hayle, with Norm. and Perp. church.

LENHAM, Kent. 2,166. Map 9 51/8 5
E.C. Wed. LONDON 43, Ashford 10, Canterbury 19, Maidstone 9.
Old houses and 13th- to 15th-cent. church. To south, 18th-cent. Chilston Park.

LEOMINSTER, Herefs. 6,298.* Map 15 32/4 5
E.C. Thurs. M.D. Fri. LONDON 137, Birmingham 45, Brecon 38, Gloucester 37, Hereford 13, Kidderminster 28, Kington 14, Ledbury 22, Ludlow 11, Rhayader 40, Shrewsbury 39, Worcester 26.
At junction of R. Pinsley and Lugg, with half-timbered houses, notably re-erected Grange Hall, by John Abel. Fine Norm. to Perp. Priory church, with double nave and Dec. windows.

LETCHWORTH, Herts. 20,231.* Map 17 52/2 3
E.C. Wed. GOLF. LONDON 37, Baldock 2, Hitchin 3, Luton 11, Stevenage 6.
First English garden city, dating from 1903. Jacobean Hall, now hotel.

LETTERSTON, Pemb. 620. Map 12 12/9 2
E.C. Wed. LONDON 249, Fishguard 5, Haverfordwest 10.

LEVENS BRIDGE, Westm. Map 26 34/4 8
LONDON 248, Kendal 5.
Elizabethan Levens Hall, noted for topiary gardens, and open at times.

LEVENSHULME, Lancs. 19,870. Map 22 33/8 9
E.C. Wed. GOLF. LONDON 178, Manchester 4, Stockport 3.
On Manchester outskirts.

LEVERINGTON, Cambs. Map 24 53/4 1
LONDON 93, Wisbech 2.
Fine E.E. to Perp. church, noted for tower and spire. 18th-cent. and earlier hall.

LEVERSTOCK GREEN, Herts. Map 10 52/0 0
LONDON 21, Berkhamsted 7, St. Albans 5, Watford 7.

LEWDOWN, Devon. Map 3 20/4 8
LONDON 202, Launceston 8, Okehampton 11.
On high ground, with attractive Lyd valley to south.

LEWES, Sussex. 13,104.* Map 8 51/4 1
E.C. Wed. M.D. Mon. GOLF. LONDON 51, Bexhill-on-Sea 24, Brighton 8, Eastbourne 17, East Grinstead 21, Guildford 44, Hastings 29, Haywards Heath 13, Horsham 25, Maidstone 41, Newhaven 7, Reigate 31, Tunbridge Wells 24.
Amid S. Downs, on R. Ouse, with Norman and later Castle, Barbican House Museum, and numerous 18th-cent. and older houses, including 16th-cent. Anne of Cleves House, now folk-museum. St. Michael's Church, with round tower. St. Anne's Church, and St. John's Church (Southover) both partly Norman. Remains of Southover Priory. Annual Guy Fawkes night procession. Racecourse.

LEWISHAM, London. 227,551.* Map 11 51/3 7
E.C. Thurs.
Residential district.

LEWKNOR, Oxon. Map 16 41/7 9
LONDON 40, High Wycombe 11, Oxford 16, Thame 7, Wallingford 10.
Church, with 13th-cent. chancel.

LEW TRENCHARD, Devon. 220. Map 4 20/4 8
LONDON 202, Launceston 9, Okehampton 11.
Late Perp. church faces Lew House, former home of Rev. S. Baring-Gould.

LEYBOURNE, Kent. 370. Map 8 51/6 5
LONDON 29, Maidstone 5.
Rare "heart shrine" in restored church. In vicinity, notable 18th-cent. Bradbourne House.

LEYBURN, Yorks. 1,440. Map 28 44/1 9
E.C. Wed. M.D. Fri. GOLF. LONDON 231, Aysgarth 8, Northallerton 19, Richmond 11, Ripon 20.
On R. Ure, in Wensleydale, with viewpoint of The Shawl.

LEYLAND, Lancs. 14,722.* Map 26 34/5 2
E.C. Thurs. M.D. Wed. Fri. GOLF. LONDON 205, Preston 7, Wigan 12.
Cotton, rubber and motor works. Museum in modernized 17th-cent. Worden Hall.

LEYSDOWN, Kent. 221. Map 9 61/0 7
E.C. Wed. LONDON 52, Sheerness 9.
Isle of Sheppey resort, with sand and shell bathing beach.

LEYTON, Essex. 105,183.* Map 11 51/3 8
E.C. Thurs. LONDON 4.
Residential district.

LICHFIELD, Staffs. 10,624.* Map 22 43/1 0
E.C. Wed. M.D. Fri. GOLF. LONDON 116, Ashbourne 26, Ashby-de-la-Zouch 21, Atherstone 15, Banbury 52, Birmingham 16, Burton-upon-Trent 13, Buxton 47, Coventry 27, Derby 24, Manchester 67, Newcastle-under-Lyme 31, Northampton 55, Nottingham 39, Oxford 75, Sheffield 61, Shrewsbury 41, Stafford 17, Stoke-on-Trent 30, Walsall 10, Warwick 33, Wolverhampton 15.
Fine, restored E.E. and Dec. cathedral, with trio of spires, known as "Ladies of the Vale". Old glass in Lady Chapel. "Sleeping Children" statuary group by Chantrey. 17th-cent. Bishop's Palace, and old houses in close. Birthplace of Dr. Johnson, now museum; author's parents buried in St. Michael's Church. Johnsonian "Swan" Inn. Notable St. Chad's Church, and St. John's Hospital. Restored, timbered 16th-cent. Lichfield House.

LIDDINGTON, Rutland. Map 23 42/8 9
Lincoln 86, Uppingham 2.
Attractive village, with old Bede House, once Palace of Bishops of London.

LIFTON, Devon. 860. Map 3 20/3 8
E.C. Thurs. LONDON 200, Launceston 4.
In vicinity, 15th-cent. house of Wortham.

LILLESHALL, Salop. 2,780. Map 22 33/7 1
GOLF. LONDON 140, Newport 3, Wellington 6.
Church, mainly 13th cent. In vicinity, remains of 12th-cent. abbey. Lilleshall Hall and grounds, now National Recreation Centre.

LILLINGTON, Warw. 5,720 with Milverton. Map 16 42/3 6
LONDON 89, Leamington Spa 1.
Lillington Oak claims to be centre of England. See Meriden.

LIMPLEY STOKE, Wilts. 417. Map 6 31/7 6
E.C. Wed. LONDON 104, Bath 6.
Small spa in attractive Avon valley.

LIMPSFIELD, Surrey. 3,641. Map 8 51/4 5
E.C. Wed. GOLF. LONDON 21, Croydon 11, Redhill 10, Westerham 3.
Old houses, including 16th-cent. Detillens. Restored 12th-cent. and later church.

LINCOLN, Lincs. 69,412.* Map 23 43/9 7
(Mileage Chart Town.)
E.C. Wed. M.D. Fri. Sat. GOLF. LONDON 129, Boston 35, Brigg 24, Chesterfield 43, Doncaster 39, Gainsborough 18, Grantham 25, Grimsby 36, Horncastle 21, Hull (ferry) 37, King's Lynn 62, Leicester 51, Louth 26, Market Rasen 16, Newark 16, Nottingham 36, Peterborough 51, Scunthorpe 28, Sheffield 46, Skegness 42, Sleaford 17, Worksop 28.
On R. Witham, with splendid hilltop cathedral, 11th to 15th cent., famous for W. front, triple towers, St. Hugh's and Angel Choirs, 13th-cent. Chapter House, some work by Wren, and finest copy of Magna Carta. Chantry House, Vicar's Court, Bishop's Palace and Exchequer Gate in Minster Yard. Castle, 11th cent. or later. Two 12th-cent. Jew's houses. John o' Gaunt's stables (A.M.), High Bridge (A.M.), with old houses, Stonebow, surmounted by Guildhall (A.M.) and Greyfriars, now museum. Three Saxon Parish Church towers. Well-known Roman Newport Arch. Ancient Potter Gate. Racecourse.

LINDALE-IN-CARTMEL, Lancs. Map 26 34/4 8
E.C. Thurs. LONDON 234, Grange-over-Sands 2.

LINDFIELD, Sussex. 3,488. Map 8 51/3 2
E.C. Wed. M.D. Tues. LONDON 39, Haywards Heath 2.
Very attractive village of old houses.

LINDISFARNE, Nthmb. Map 32 46/1 4
Known also as Holy Island. Late Norman Abbey remains. Associations with St. Cuthbert. Small, restored 16th-cent. castle (N.T.), open at times. See Beal.

LINDSEY, Lincs. Maps 24 and 29
Northern and largest of county divisions, occupying over half total acreage. Elevated Wolds in northern sector, and marshlands on coast.

LINGFIELD, Surrey. 5,995. Map 8 51/3 4
E.C. Wed. LONDON 26, East Grinstead 4, Godstone 7, Westerham 11.
Rebuilt 15th-cent. Collegiate Church, with monuments and brasses. Old houses and restored cross. Quaint lock-up. Racecourse.

LINNELS BRIDGE, Nthmb. Map 32 35/9 6
LONDON 278, Hexham 2.
Dated 1581, but later rebuilt. Wars of Roses battle fought nearby in 1464.

LINSLADE, Bucks. 3,269.* Map 17 42/9 2
E.C. Thurs. M.D. Tues. LONDON 38, Leighton Buzzard 1.
Linked to Leighton Buzzard (q.v.)

LINTON, Cambs. 1,410. Map 18 52/5 4
E.C. Thurs. LONDON 47, Cambridge 11, Haverhill 8, Newmarket 14, Saffron Walden 6.
Numerous old timbered and plastered houses.

LINWOOD, Hants. Map 6 41/1 0
E.C. Thurs. LONDON 89, Ringwood 5.
In western part of picturesque New Forest.

LIPHOOK, Hants. 4,000. Map 7 41/8 3
E.C. Wed. GOLF. LONDON 45, Haslemere 5, Hindhead 4, Petersfield 8.
Fine old "Anchor" Inn.

LISKEARD, C'wall. 4,391.* Map 2 20/2 6
E.C. Wed. M.D. Mon. GOLF. LONDON 221, Bodmin 13, Exeter 53, Fowey (ferry) 16, Launceston 16, Looe 9, Newquay 33, Plymouth (ferry) 19, St. Austell 20, Tavistock 19, Truro 34.
One-time Stannary town, with mainly 15th-cent. church. See St. Keyne.

LISS, Hants. 2,407. Map 7 41/7 2
E.C. Wed. LONDON 51, Petersfield 4.

LITCHAM, Norfolk. 600. Map 25 53/8 1
LONDON 102, Dereham 9, Swaffham 9.
Church, Perp., with 15th-cent. painted screen and 17th-cent. brick tower.

LITHERLAND, Lancs. 22,197.* Map 21 33/3 9
E.C. Wed. LONDON 199, Liverpool 4.
On northern outskirts of Liverpool.

LITTLE BOOKHAM, Surrey. Map 10 51/1 5
LONDON 22, Leatherhead 3.
Wooded ridge of Surrey Hills to south. See Great Bookham.

LITTLEBOROUGH, Lancs. 10,982.* Map 27 34/9 1
E.C. Tues. M.D. Fri. GOLF. LONDON 192, Halifax 13, Oldham 9, Rochdale 3, Todmorden 6.
Cotton town. See Blackstone Edge.

LITTLEBOROUGH, Notts. Map 23 43/8 8
LONDON 146, Gainsborough 9.
Old-established passenger ferry across R. Trent.

LITTLE BRINGTON, Northants. Map 16 42/6 6
See Brington, Great.

LITTLEBURY, Essex. 521. Map 18 52/5 3
E.C. Wed. LONDON 41, Saffron Walden 2.
Rebuilt church retains 15th-cent. font cover. Ancient Ringhill Camp.

LITTLE CLACTON, Essex. 1,140. Map 19 62/1 1
LONDON 64, Clacton-on-Sea 3.
Situated inland from Clacton-on-Sea (q.v.).

LITTLE CLAYBROOKE, Leics. Map 16 42/4 8
LONDON 88, Lutterworth 4.
Fine Dec. chancel in church.

LITTLE DEAN, Glos. 782. Map 15 32/6 1
E.C. Thurs. LONDON 115, Gloucester 12.
Lies between Forest of Dean and Severn estuary.

LITTLE DUNMOW, Essex. 410. Map 18 52/6 2
See Dunmow, Great.

LITTLE ENGLAND BEYOND WALES, Pemb. Map 12
District around Milford Haven and St. Bride's Bay, populated by English-speaking and Flemish emigrants in Middle Ages, and noted for numerous English-sounding place-names.

LITTLE GADDESDEN, Herts. 568. Map 15 42/9 1
E.C. Thurs. GOLF. LONDON 29, Berkhamsted 6.
Monuments in Perp. church. Elizabethan Manor House and 15th-cent. John o' Gaddesden's House. See Ashridge.

LITTLE GIDDING, Hunts. Map 17 52/1 8
LONDON 73, Huntingdon 11.
Ferrar memorials in tiny church.

LITTLE HADHAM, Herts. Map 18 52/4 2
LONDON 29, Bishop's Stortford 3.
Attractive village, with Elizabethan Hall, and E.E. church showing timbered S. porch.

LITTLEHAMPTON, Sussex. 13,948.* Map 8 51/0 0
E.C. Wed. GOLF. LONDON 61, Arundel 4, Bognor Regis 7, Brighton 20, Chichester 13, Dorking 38, Guildford 37, Horsham 27, Southampton 45, Worthing 9.
Well-known resort, with bathing sands at mouth of R. Arun.

LITTLE MALVERN, Worcs. Map 15 32/7 4
LONDON 115, Great Malvern 4.
12th- to 15th-cent. church near 15th-cent. Court.

LITTLE MAPLESTEAD, Essex. 210. Map 18 52/8 3
LONDON 49, Halstead 2.
Notable, restored 13th-cent. round church, formerly of Knights Hospitallers.

LITTLE MARLOW, Bucks. 1,120. Map 17 41/8 8
LONDON 29, Beaconsfield 6, Marlow 2.

LITTLE MISSENDEN, Bucks. Map 17 41/9 9
LONDON 29, Amersham 3.
Partly E.E. church, and old Missenden Manor.

LITTLEMORE, Oxon. 2,387. Map 16 42/5 0
E.C. Wed. LONDON 56, Oxford 3.

LITTLEOVER, Derby. 6,700. Map 22 43/3 3
E.C. Wed. LONDON 124, Derby 2.
Situated on south-western outskirts of Derby.

LITTLEPORT, Cambs. 4,708. Map 18 52/5 8
E.C. Wed. LONDON 72, Downham Market 13, Ely 5, Mildenhall 14, Wisbech 20.
Fenland town on R. Ouse.

LITTLE SALKELD, Cumb. 87. Map 32 35/5 3
LONDON 282, Penrith 7.
Large prehistoric Stone Circle of Long Meg and her Daughters.

LITTLE SAXHAM, Suffolk. Map 18 52/7 6
LONDON 70, Bury St. Edmunds 4.
Church, with notable Norman round tower.

LITTLESTONE-ON-SEA, Kent. 1,700. Map 9 61/0 2
E.C. Wed. GOLF. LONDON 68, New Romney 1.
Resort, with sands and bathing.

LITTLE STRETTON, Salop. 290. Map 21 32/4 9
E.C. Wed. LONDON 155, Church Stretton 2.
Below Long Mynd in Shropshire hills. See Church Stretton.

LITTLE SUTTON, Ches. 2,858. Map 21 33/3 7
E.C. Wed. LONDON 186, Birkenhead 9, Chester 7.

LITTLE THURROCK, Essex. Map 8 51/5 7
LONDON 20, Tilbury 3.
Numerous "dene holes" in chalk in vicinity.

LITTLETON, Middx. Map 10 51/0 6
LONDON 17, Chertsey 3.
Grenadier Guards colours in church. Large Queen Mary reservoir.

LITTLE TORRINGTON, Devon. Map 3 21/4 1
LONDON 199, Torrington 2.
On high ground overlooking Torridge valley.

LIVERPOOL, Lancs. Map 21 33/3 9 789,532.*

Address:
Cunard Building, Liverpool, 3. T.N. Liverpool Central 4681.
A.A. Port Office. T.N. Central 4681.
(Mileage Chart Town.)

E.C. Wed. Sat. M.D. Daily. GOLF. LONDON 195, Bala (via tunnel) 52, Bettws-y-coed (via tunnel) 60, Blackpool 47, Bolton 29, Buxton 53, Chester (via tunnel) 18, Derby 82, Lancaster 52, Llandudno (via tunnel) 57, Manchester 35, Newcastle-under-Lyme (via transporter bridge) 49, Preston 31, Shrewsbury (via tunnel) 58, Southport 20, Warrington 17, Wigan 20, Worcester (via tunnel) 101, Wrexham (via tunnel) 29.
Important University city and Mersey port, with large docks. Prominent Royal Liver and Cunard buildings on water-front. Notable unfinished modern Cathedral. New R.C. Cathedral being constructed. Town Hall and Blue Coat School, both 18th cent. Notable St. George's Hall and Walker Art Gallery. Birthplace of Gladstone. Famous Queensway Mersey road tunnel (2½ m.) leading to Birkenhead (q.v.). See Aintree *(for racecourse) and* Speke *(for airport).*

LIVERSEDGE, Yorks. 14,310. Map 27 44/1 2
E.C. Wed. LONDON 188, Bradford 7, Dewsbury 4, Halifax 8, Huddersfield 7, Leeds 9.
West Riding industrial town.

LIZARD TOWN, C'wall. 650. Map 2 10/7 1
E.C. Fri. LONDON 280, Falmouth 20, Helston 11, Penzance 24, Truro 25.
Lizard Point, most southerly in England. Fine coast scenery and sandy bathing at Housel Bay and other coves. See Kynance Cove.

LLANABER, Merion. 400. Map 20 23/6 1
LONDON 219, Barmouth 2.
Old almsbox in restored E.E. church.

LLANAELHAIARN, Caern. 1,543. Map 20 23/3 4
LONDON 238, Caernarvon 14, Nevin 6, Pwllheli 7.
Twin peaks of The Rivals, to west.

LLANANNO, Radnor. Map 14 32/0 7
LONDON 176, Llandrindod Wells 12, Newtown 15.
In Ithon valley, with very fine carved screen and loft in church.

LLANARMON DYFFRYN CEIRIOG, Denb. 222. Map 21 33/1 3
E.C. Wed. LONDON 178, Oswestry 10.
In picturesque Ceiriog valley among Berwyn mountains.

LLANARTH, Card. 1,450. Map 12 22/4 5
LONDON 218, Aberystwyth 20, Cardigan 18, Lampeter 14, New Quay 3.

LLANBADARN-FAWR, Card. Map 13 22/5 8
LONDON 209, Aberystwyth 1.
Church, 12th cent. and later, with crosses, monuments and grave of Sir Lewis Morris.

LLANBEDR, Denb. 408. Map 21 33/1 5
E.C. Thurs. LONDON 196, Ruthin 2.
Below Clwydian Hills, near Vale of Clwyd.

LLANBEDR, Merion. 324. Map 20 23/5 2
E.C. Wed. LONDON 225, Barmouth 8, Harlech 3.
Sandy bathing beach near mouth of R. Artro. In vicinity, picturesque Roman Steps near Llyncwm-Bychan, also old Maes-y-Garnedd farm.

LLANBEDROG, Caern. 633. Map 20 23/3 3
E.C. Wed. LONDON 240, Pwllheli 4.
Sandy bathing beach. Glyn-y-Weddw Art Gallery.

LLANBERIS, Caern. 2,370. Map 20 23/5 6
E.C. Wed. LONDON 229, Bettws-y-coed 16, Caernarvon 7.
Near famous Pass of Llanberis, at foot of Snowdon, 3,560 ft., with its mountain railway (weekdays in summer). Two lakes, Llyn Padarn and Llyn Peris. Tower of 13th-cent. Dolbadarn Castle. Large Dinorwic slate quarries.

LLANBLETHIAN, Glam. 840. Map 13 21/9 7
LONDON (ferry) 167, Cowbridge 1.
14th-cent. gateway of St. Quentin's Castle.

LLANBRADACH, Glam. Map 14 31/1 9
LONDON (ferry) 154, Caerphilly 2, Cardiff 10.
Rhymney valley mining town.

LLANBRYNMAIR, Mont. 1,025. Map 20 23/8 0
LONDON 192, Machynlleth 11, Newtown 18.
On Afon Twymyn, in setting of hills.

LLANDAFF, Glam. Map 5 31/1 7
E.C. Wed. LONDON (ferry) 155, Cardiff 2.
On R. Taff, and now part of Cardiff. Cathedral, E.E. and later, with twin towers and monuments, damaged by bombs. 14th-cent. gatehouse of Bishop's Palace.

LLANDDERFEL, Merion. 798. Map 20 23/9 3
E.C. Wed. LONDON 193, Bala 4, Corwen 9.
Near R. Dee and Vale of Edeyrnion.

LLANDEGAI, Caern. Map 20 23/5 7
LONDON 231, Bangor 2.
Penrhyn slate industry model village.

LLANDILO, Carm. 2,003.* Map 13 22/6 2
E.C. Thurs. M.D. Sat. GOLF. LONDON 195, Brecon 33, Builth Wells 35, Carmarthen 15, Lampeter 22, Llandovery 12, Llanelly 18, Neath 24, Swansea 24.
In attractive Vale of Towy. Old and new Dynevor Castles. 6 m. SW., remains of Drysllwyn Castle. See Carreg Cennen.

LLANDINABO, Herefs. Map 15 32/5 2
LONDON 126, Hereford 8, Ross-on-Wye 7.
Ancient carved screen in church.

LLANDINAM, Mont. 1,246. Map 21 32/0 8
E.C. Thurs. LONDON 182, Llanidloes 6, Newtown 8.
On R. Severn, among lonely hills.

LLANDOGO, Mon. Map 15 32/5 0
LONDON 130, Chepstow 9, Monmouth 8.
Attractive Wye valley village.

LLANDOVERY, Carm. 1,856.* Map 13 22/7 3
E.C. Thurs. M.D. Fri. LONDON 183, Brecon 21, Builth Wells 23, Carmarthen 27, Lampeter 21, Llandilo 12, Neath 31, Swansea 34.
On R. Towy and Bran, with remains of Norman castle. Modern Llandovery College. Picturesque Towy valley to north. 7 m. NE., Sugar Loaf mountain, at head of attractive valley.

LLANDRILLO, Merion. 549. Map 21 33/0 3
E.C. Wed. LONDON 196, Bala 8, Corwen 5.
At foot of Berwyn mountains.

LLANDRINDOD WELLS, Radnor. 3,213.* Map 14 32/0 6
E.C. Wed. GOLF. LONDON 171, Abergavenny 41, Aberystwyth 46, Brecon 24, Builth Wells 7, Hereford 41, Leominster 35, Llandovery 30, Ludlow 36, Newtown 27, Rhayader 12.
At height of over 1,000 ft., near Upper Wye valley, and noted for mineral springs.

LLANDRINIO, Mont. 699. Map 21 33/2 1
E.C. Thurs. LONDON 165, Shrewsbury 14, Welshpool 8.
On R. Severn, with partly Norman church.

LLANDUDNO, Caern. 16,712.* Map 21 23/7 8
E.C. Wed. LONDON 224, Aberystwyth 87, Bangor 20, Bettws-y-coed 19, Caernarvon 28, Chester 47, Colwyn Bay 5, Conway 4, Holyhead 43, Liverpool (tunnel) 57, Llangollen 47, Rhyl 17, St. Asaph 19, Shrewsbury 76.
Popular resort, on bay, between Great and Little Orme headlands, with sand and shingle bathing beach. In vicinity, old St. Tudno's Church, and slight remains of Gogarth Abbey.

LLANDUDNO JUNCTION, Caern. Map 20 23/8 7
E.C. Wed. M.D. Tues. LONDON 223, Colwyn Bay 4, Conway 1, Llandudno 4.
On Conway estuary. See Llandudno.

LLANDWROG, Caern. Map 20 23/4 5
LONDON 240, Caernarvon 5.
Near shores of Caernarvon Bay.

LLANDYBIE, Carm. 8,877. Map 13 22/6 1
E.C. Wed. M.D. Tues. LONDON 201, Llandilo 6.

LLANDYSSUL, Card. 2,590. Map 12 22/4 4
E.C. Wed. M.D. Tues. LONDON 215, Cardigan 19, Carmarthen 17, Lampeter 15, New Quay 15.
Church, with massive tower. Stone, perhaps 6th cent., preserved.

LLANEGRYN, Merion. Map 20 23/5 0
LONDON 221, Towyn 5.
Notable carved screen in church. Picturesque Dysynni valley, with precipitous Bird Rock.

LLANEILIAN, Anglesey. 715. Map 20 23/4 9
E.C. Wed. LONDON 253, Amlwch 2.
Sandy bathing beach. Old screen in church.

LLANELLTYD, Merion. 360. Map 20 23/7 1
LONDON 209, Barmouth 8, Dolgelley 2.
Magnificent Precipice Walk. Rhaiadr Dhu waterfall in Dolmelynllyn Estate (N.T.) near lovely Ganllwyd Glen.

LLANELLY, Carm. 34,329.* Map 13 22/5 0
E.C. Tues. M.D. Thurs. Sat. LONDON 200, Carmarthen 15, Llandilo 18, Neath 17, Swansea 11.
Important docks on Barry Inlet.

LLANENGAN, Caern. Map 20 23/2 2
LONDON 244, Abersoch 2.
In Lleyn peninsula. Restored church has carved screen.

LLANFAIR-CAEREINION, Mont. 3,162. Map 21 33/1 0
E.C. Wed. LONDON 179, Dolgelley 29, Machynlleth 29, Welshpool 9.
14th-cent. effigy preserved in church.

LLANFAIRFECHAN, Caern. 3,163.* Map 20 23/6 7
E.C. Wed. GOLF. LONDON 232, Bangor 8, Conway 7.
Conway Bay resort in wooded valley, with sand and shingle beach.

LLANFAIR.P.G., Anglesey. 910. Map 20 23/5 7
E.C. Thurs. M.D. Sat. LONDON 238, Amlwch 19, Bangor 5, Beaumaris 6, Holyhead 19.
Full name of village is Llanfairpwllgwyngyllgogerychwyrndrobwlllllantysiliogogogoch.

LLANFAIRTALHAIARN, Denb. 880. Map 20 23/9 7
E.C. Thurs. LONDON 214, Abergele 5, Denbigh 12, Llanwrst 12.
In pretty Elwy valley, with grave of John Johns, the Welsh "Burns", in churchyard.

LLANFROTHEN, Merion. 713. Map 20 23/6 4
E.C. Thurs. LONDON 219, Beddgelert 7, Ffestiniog 7.
Situated between Traeth Mawr flats and the Moelwyns.

LLANFYLLIN, Mont. 1,419.* Map 21 33/1 1
E.C. Fri. M.D. Thurs. LONDON 176, Bala 22, Shrewsbury 25, Welshpool 12.
In wooded Cain valley.

LLANGADOCK, Carm. 1,441. Map 13 22/7 2
E.C. Wed. LONDON 189, Llandilo 7, Llandovery 6.
Finely situated in Towy valley, north of the Black Mountain.

LLANGAMMARCH WELLS, Brecon. 700. Map 13 22/9 4
E.C. Wed. GOLF. LONDON 178, Builth Wells 8, Llandovery 15.
Small spa, with medicinal well, on R. Irfon, near lofty Mynydd Eppynt.

LLANGEFNI, Anglesey. 2,225.* Map 20 23/4 7
E.C. Tues. M.D. Thurs. LONDON 244, Amlwch 13, Bangor 11, Holyhead 15.
In vicinity, old house of Tregarnedd, now farm.

LLANGOLLEN, Denb. 3,275.* Map 21 33/2 4
E.C. Thurs. M.D. Sat. GOLF. LONDON 180, Bala 22, Barmouth 50, Bettws-y-coed 33, Chester 23, Colwyn Bay 42, Dolgelley 40, Holyhead 77, Llandudno 47, Newtown 42, Oswestry 13, Rhyl 35, Ruthin 16, Shrewsbury 29, Stoke-on-Trent 47, Whitchurch 23, Wrexham 11.
In picturesque Vale of Llangollen, with 14th-cent. Dee bridge, and hill of Castell Dinas Bran. Plas Newydd, one-time home of "Ladies of Llangollen", open regularly. In vicinity, steep Horseshoe Pass, fine viewpoint. See Valle Crucis Abbey.

LLANGRANOG, Card. Map 12 22/3 5
LONDON 227, Cardigan 13, New Quay 11.
Small resort, with bathing sands, situated in cliff ravine.

LLANGURIG, Mont. 908. Map 13 22/9 7
E.C. Tues. LONDON 186, Aberystwyth 25, Llanidloes 5, Newtown 19, Rhayader 10.
Beautifully situated on Upper Wye.

LLANGWM, Mon. Map 15 32/4 0
LONDON (ferry) 135, Chepstow 10, Usk 4.
Magnificent carved screen and loft in Parish Church of Upper Llangwm.

LLANGYNIDR, Brecon. Map 14 32/1 1
LONDON 153, Abergavenny 10, Brecon 11, Brynmawr 7.
In Usk valley, with hills to south.

LLANGYNOG, Mont. 560. Map 21 33/0 2
E.C. Wed. LONDON 183, Bala 13, Llanfyllin 9, Shrewsbury 32.
At junction of picturesque Tanat and Eiarth valleys, near lofty Milltir Cerrig Pass to Bala.

LLANHILLETH, Mon. 9,022. Map 14 32/2 0
E.C. Wed. LONDON (ferry) 153, Abertillery 3, Pontypool 6.

LLANIDLOES, Mont. 2,341.* Map 14 22/9 8
E.C. Thurs. M.D. Sat. GOLF. LONDON 188, Aberystwyth 30, Dolgelley 43, Machynlleth 31, Newtown 14, Rhayader 15, Shrewsbury 45.
At meeting of R. Severn and Clywedog, with old Market Hall, now museum.

LLANLLYFNI, Caern. 4,700. Map 20 23/4 5
E.C. Thurs. LONDON 235, Caernarvon 7.

LLANMARTIN, Mon. Map 15 31/3 8
LONDON (ferry) 137, Newport 6.
In vicinity, gatehouse of ancient Pencoed Castle.

LLANRHAIADR, Denb. 1,124. Map 21 33/0 6
E.C. Wed. LONDON 200, Denbigh 3, Ruthin 5.
Perp. church, noted for fine roof.

LLANRHAIADR-YM-MOCHNANT, Mont. Map 21 33/1 2
LONDON 178, Llanfyllin 7, Oswestry 13, Shrewsbury 27.
In vicinity, remarkable Pistyll Rhaiadr waterfall.

LLANRHIDIAN, Glam. Map 13 21/4 9
LONDON 201, Llanelly 12, Swansea 11.
In vicinity, remains of Weobley Castle.

LLANRHYSTYD, Card. 936. Map 13 22/5 6
LONDON 218, Aberystwyth 9.
Near coast of Cardigan Bay.

LLANRWST, Denb. 2,592.* Map 20 33/7 6
E.C. Thurs. LONDON 216, Abergele 17, Bettws-y-coed 5, Colwyn Bay 15, Conway 12, Llandudno 16, Llangollen 36, Rhyl 22.
17th-cent. bridge (A.M.) spans R. Conway. Gwydir Chapel and fine screen and loft in church. Rebuilt Gwydir Castle. Gwydir Forest of Snowdonia National Forest Park in vicinity.

LLANSAMLET, Glam. 7,154. Map 13 21/6 9
E.C. Thurs. M.D. Sat. LONDON 187, Neath 4, Swansea 4.

LLANSANNAN, Denb. Map 20 23/9 6
LONDON 211, Abergele 9, Denbigh 9.
On R. Aled, in setting of low hills.

LLANSANTFFRAID GLYN CEIRIOG, Denb. 1,009. Map 21 33/2 3
LONDON 178, Chirk 7, Oswestry 10.
In Ceiriog Valley, with underground slate quarries.

LLANSANTFFRAID-YM-MECHAIN, Mont. 1,063. Map 21 33/2 2
E.C. Thurs. LONDON 170, Llanfyllin 7, Shrewsbury 19.
Church window dated 1619.

LLANSTEPHAN, Carm. 974. Map 12 22/3 1
E.C. Tues. LONDON 218, Carmarthen 8.
On Towy estuary, with sands at low tide. Ruined 11th- to 12th-cent. castle. Cruciform church, with good tower and Norman font.

LLANTHONY, Mon. Map 14 32/2 2
LONDON 146, Abergavenny 11.
Interesting remains of Trans.-Norm. and E.E. Priory, on R. Honddu, in lovely Vale of Ewyas. 3½ m. NW., partly-ruined 19th-cent. Llanthony monastery.

LLANTILIO CROSSENNY, Mon. Map 15 32/3 1
LONDON 136, Abergavenny 7, Monmouth 9.
Norman font in E.E. to Perp. church.

LLANTRISANT, Glam. 4,000. Map 14 31/0 8
E.C. Thurs. M.D. Sat. GOLF. LONDON (ferry) 163, Bridgend 11, Cardiff 10, Pontypridd 5.
Good viewpoint. Perp. church and sligh remains of castle.

LLANTWIT MAJOR, Glam. 1,900. Map 4 21/9 6
E.C. Wed. LONDON (ferry) 169, Cardiff 16.
Old town, with quaint Town Hall. 13th- to 15th-cent church, divided into parochial and monastic halves, and preserving ancient crosses.

LLANUWCHLLYN, Merion. 893. Map 20 23/8 3
E.C. Wed. LONDON 201, Bala 5, Dolgelley 13.
Starting point of wild and steep Bwlch-y-Groes pass below twin Arans.

LLANVIHANGEL, Mon. 525. Map 14 32/3 2
LONDON 140, Abergavenny 5.
Picturesque 16th-cent. Llanvihangel Crucorney Court.

LLANWNDA, Caern. 1 800. Map 20 23/4 5
E.C. Thurs. LONDON 238, Caernarvon 3, Pwllheli 18.
Lies between Snowdonia and Menai Strait.

LLANWRDA, Carm. 460. Map 14 22/7 3
E.C. Wed. LONDON 187, Llandilo 8, Llandovery 4.

LLANWRTYD WELLS, Brecon. 560.* Map 14 22/8 4
E.C. Wed. M.D. Thurs. GOLF. LONDON 183, Builth Wells 12, Llandovery 11.
Small spa, with medicinal wells on R. Irfon. Mynydd Eppynt hills to south.

LLANYBYTHER, Carm. 700. Map 13 22/5 4
E.C. Wed. M.D. Mon. LONDON 206, Lampeter 5.
On R. Teifi, near Cardigan border.

LLANYMYNECH, Salop. 624. Map 21 33/2 2
LONDON 168, Oswestry 6, Shrewsbury 17, Welshpool 10.

LLANYSTUMDWY, Caern. 960. Map 20 23/4 3
LONDON 229, Criccieth 2, Pwllheli 7.
Early home of late Earl Lloyd George. Associations with Shelley.

LLAWHADEN, Pemb. 450. Map 12 22/0 1
LONDON 233, Carmarthen 23, Haverfordwest 8, Tenby 14.
On East Cleddau River. Partly Norman church, with double tower. Remains of 13th-cent. Archbishop's Palace.

LLECHRYD, Card. 250. Map 12 22/2 4
LONDON 230, Cardigan 3.
Pleasantly situated on R. Teifi.

LLEYN, Caern. Map 20
Name given to peninsula dividing Caernarvon and Cardigan Bays. See Aberdaron, Nevin *and* Pwllheli.

LLWYNPIA, Glam. Map 13 21/9 9
E.C. Thurs. LONDON (ferry) 166, Pontypridd 7.

LOCKINGTON, Leics. Map 23 43/4 2
LONDON 115, Loughborough 7.
Church, mainly Dec., with wealth of interesting interior fittings, notably woodwork.

LODDON, Norfolk. 1,110. Map 25 62/3 9
E.C. Wed. LONDON 111, Beccles 7, Norwich 11.
Painted screen in 15th-cent. church. To north, Chedgrave Church, with fine Norman door.

LODORE FALLS, Cumb. Map 31 35/2 1
LONDON 286, Keswick 3.
At south end of Derwentwater. See Borrowdale.

LOFTUS, Yorks. 7,423.* Map 33 45/7 1
E.C. Wed. LONDON (ferry) 240, Saltburn-by-the-Sea 5, Whitby 14.
To north, lofty Boulby Cliff.

LONDON Maps 10 and 11

A.A. Head Office Address: Fanum House, New Coventry Street, W.1. 'Phone, Whitehall 1200. Administrative County (L.C.C.) area 117 square miles, population (1951) 3 348.336. Greater London (comprising the united jurisdiction of the Metropolitan and City Police Forces) **area 693 square miles, population (1951) 8,346,137.**

The Capital of England and chief city of the Empire lies on the Thames and is the world's greatest port, with extensive docks handling a total annual tonnage of over 30,000,000. The places of interest and historic importance being so numerous, only a selection can be mentioned here. These have been classified, as far as possible, under general headings.
* indicates a building or item of outstanding interest.

CATHEDRALS, CHURCHES, Etc.

****ST. PAUL'S CATHEDRAL.**
Wren's greatest achievement, built 1675-1710, at least the third building on site. Height to top of cross 365 ft. Many memorials, and in Crypt, tombs of famous sailors, soldiers, painters, etc., including Nelson, Wellington, Jellicoe, Joshua Reynolds, W. Turner, etc., etc. The Crypt, Whispering Gallery, Stone Gallery (view), Golden Gallery (view) may be visited at a small charge. High Altar was destroyed and the choir damaged during the war, but restoration is proceeding.

****WESTMINSTER ABBEY.**
*In the main built by Henry III, a beautiful example of E.E., contains the shrine of Edward the Confessor, regarded the founder, though little remains of his building. In the Abbey the Sovereigns are crowned, whilst many lie buried, including Henry VII in his magnificent Perp.** Chapel. In the *Chapel of St. Edward, besides the shrine, is the Coronation Chair, enclosing the Stone of Scone (Stone of Destiny). Many other chapels. Monuments and tombs abound in great profusion, including many of those of England's illustrious dead and the tomb of the Unknown Warrior; *Chapter House; Cloisters; Chapel of the Pyx. Westminster School in precincts.*

***SOUTHWARK CATHEDRAL**, Borough High Street, S.E.3.
One of the best specimens of Gothic (all styles) in London. Noted for its literary associations. In it lie buried J. Gower, friend of Chaucer, and Edmund Shakespeare, the poet's brother. Here John Harvard, founder of the University, was baptised; memorial chapel. Other memorials and tombs.

***WESTMINSTER CATHEDRAL**, Ashley Place, Victoria Street, S.W.1.
(Roman Catholic) modern in Byzantine style; height of Campanile 273 ft. (view). Marble Stations of the Cross by Eric Gill. Side Chapels; crypt with tombs of Cardinals Wiseman and Manning; memorials.

***ST. BARTHOLOMEW-THE-GREAT**, Smithfield, E.C.1.
The ritual choir of a priory church founded by Rahere, mainly Norm. but with additions, restored. Tomb of Rahere; monuments. Elizabethan Gatehouse, a modern and accidental discovery.

***TEMPLE CHURCH**, The Temple, Fleet Street, E.C.4.
Largest of the four remaining round churches in England, Trans. and E.E., contains recumbent effigies of Crusaders. Damaged during the war but restoration is nearing completion. Grave of Oliver Goldsmith in churchyard.

***ST. ETHELDREDA**, or Ely Chapel, Ely Place, Holborn Circus, E.C.1.
Roman Catholic, formerly the chapel of a palace of the Bishops of Ely, Dec., fine window-tracery, Crypt.

***BOW CHURCH**, Cheapside, E.C.2.
By Wren, the steeple esteemed his best work, indeed, considered by some, the finest in the world. Crypt, Norm., with some Saxon work. Church greatly damaged during the war, but the steeple remains. Restoration is now proceeding.

ST. GILES, Cripplegate, E.C.1.
Largely rebuilt 16th cent., contains graves of John Milton, Frobisher the explorer, etc. Damaged severely during the war, but restoration is nearing completion. In churchyard is part of a bastion of the Roman London Wall.

***ST. STEPHEN**, Walbrook, E.C.4.
By Wren and considered one of his masterpieces. Damaged during the war, but now restored.

ST. SWITHIN'S CHURCH, St. Swithin's Lane, E.C.4.
Damaged during the war. In south wall is the London Stone, reputed to have been the Millarium of Roman London, from which road distances were measured.

CHAPEL OF THE SAVOY, Savoy Street, W.C.2.
Perp., one time the chapel of a hospital built by Henry VII on site of former Palace of Savoy. Memorials and tombs.

BROMPTON ORATORY, Cromwell Road, S.W.7.
Roman Catholic, 19th cent., in Italian Renaissance style, decorated interior.

ST. MARTIN-IN-THE-FIELDS, Trafalgar Square, W.C.2.
18th-cent., by Gibbs, a pupil of Wren. Noted for its Broadcast Services.

ST. MARGARET'S, Westminster, next the Abbey.
Late 15th cent., restored. The official church of the House of Commons. Memorials; noted for fashionable weddings.

ST. CLEMENT DANES, Strand, W.C.2, *of "Oranges and Lemons" fame, extensively damaged during the war.*

FAMOUS BUILDINGS, Etc.

BUCKINGHAM PALACE.
London residence of Her Majesty Queen Elizabeth II.

ST. JAMES PALACE, S.W.1.
Built by Henry VIII and birthplace of many sovereigns. Royal Levees are held here and representatives of Foreign Powers are still accredited "to the Court of St. James". Damaged during the war but now restored.

KENSINGTON PALACE, Kensington Gardens, W.8.
Birthplace, and early home, of Queen Victoria and also of Queen Mary.

***LAMBETH PALACE**, Lambeth Palace Road, S.E.1.
13th cent. but often altered and added to subsequently. Residence of the Archbishops o Canterbury. Damaged during the war.

***HOUSES OF PARLIAMENT**, or New Palace of Westminster.
19th cent., in Gothic style, occupies site of ancient Royal Palace. Clock Tower 320 ft., contains "Big Ben"—the hour bell, 13½ tons. House of Commons damaged during the war but reconstruction has now been completed.

***WESTMINSTER HALL.**
Adjacent to Houses of Parliament, 11th cent., but received its present form in 1399. Used as law courts from 13th cent. to 1882. Scene of trial of Charles I and other state trials. Roof slightly damaged during the war, but now restored.

****TOWER OF LONDON**, E.C.3.
Built by William the Conqueror and added to at various times later. Served as fortress, palace and prison. Many tragic associations: prisoners entered from the river by Traitor's Gate. Executions took place on Tower Hill, adjacent, or on Tower Green within the Tower. White Tower, collection of armour. Bloody Tower. Wakefield Tower houses the Crown Jewels. Chapel of St. Peter ad Vincula, contains graves of many of those executed. Parts damaged during the war.

THE TEMPLE (Inner and Middle Temple, Inns of Court), Fleet Street, E.C.4.
Originally belonged to the Knights Templars, who built the Temple Church (q.v.), but occupied by the two legal societies named above. Inner Temple Hall and Library, 19th cent.; Middle Temple Hall, 1570, and Library (19th cent.) all damaged, some extensively, during the war. Middle Temple Hall has been restored and restoration or rebuilding is proceeding with regard to the other buildings. Charles Lamb was born in Crown Office Row, Temple.

LINCOLN'S INN, Kingsway, W.C.2, an Inn of Court.
The Old Hall, 1506, restored. The New Hall and Library, 19th cent. in Tudor style. Chapel, crypt, gateway, 1518.

GRAY'S INN, Gray's Inn Road, W.C.1, an Inn of Court.
The Hall, 1556; Library, 18th cent.; Chapel. Extensively damaged during the war. The Hall has been rebuilt, whilst it is hoped to restore the Library and the Chapel during the next five years.

***STAPLE INN**, Holborn, E.C.1.
Once an Inn of Chancery, entered by archway beneath some Elizabethan houses, some of the oldest in London, restored. The Hall, 1581, was demolished during the war. Restoration of the quadrangles is proceeding.

***GUILDHALL**, King Street, E.C.2.
The Civic Hall of the City of London where City functions take place. The Great Hall, 15th cent., but later altered and restored. Roof damaged during the war but restoration is nearing completion. Crypt. Guildhall Museum (q.v.).

MANSION HOUSE, E.C.2.
18th-cent. Official residence of the Lord Mayor.

BANK OF ENGLAND, E.C.2.
Modern buildings behind original exterior wall.

***CHARTERHOUSE**, Charterhouse Square, E.C.1.
Originally a Carthusian Monastery, but endowed in 17th cent. as a foundation for "poor brethren" and a free school for boys. Present buildings mainly 16th cent. Extensively damaged during the war. Restoration is proceeding and some of the "brethren" have returned. The school prospered, becoming a noted public school and is now at Godalming (q.v.).

HORSE GUARDS, Whitehall, S.W.1.
Built, 1753, on site of Tilt Yard of Old Whitehall Palace. Mounted sentries of the Life Guards, or Royal Horse Guards, do guard duty during the day.

COUNTY HALL, Westminster Bridge, S.E.1.
Administrative Headquarters of the London County Council. Modern.

ROYAL COURTS OF JUSTICE, Fleet Street, W.C.2.
Erected 1874–82 in Gothic style.

ROYAL HOSPITAL, CHELSEA, Royal Hospital Road, S.W.3.
Built 1682, by Wren, as asylum for aged and invalid soldiers. Most buildings, with exception of the Hall and Chapel, were damaged during the war.

GOVERNMENT OFFICES.
Mostly situated in or near Whitehall are the following buildings: Admiralty, War Office, Treasury, Home Office, Foreign Office, etc. In Downing Street, Nos. 10 and 11 respectively, are the official residences of the Prime Minister and the Chancellor of the Exchequer.

LIVERY COMPANIES' HALLS.
The war has taken sad toll of the City Livery Companies' Halls. Of the thirty-six that stood in the City, only two remain undamaged, those of the Apothecaries and Vintners; three sustained only slight damage, the Armourers and Braziers, Founders and Ironmongers. Of the others, eleven have been damaged more or less seriously, whilst twenty have been totally destroyed.

ART GALLERIES AND MUSEUMS.

APSLEY HOUSE, Hyde Park Corner, W.1.
The Wellington Museum.

****BRITISH MUSEUM**, Great Russell Street, W.C.1.
Ancient sculpture, early books; British, Egyptian, Greek and other antiquities. Library. Here is also the Codex Sinaiticus.

CARLYLE'S HOUSE (N.T.), 24 Cheyne Row, S.W.3.
Occupied by Carlyle for 47 years. Museum of personal relics.

DICKENS' HOUSE, 48 Doughty Street, W.C.1.
Residence of the novelist, 1837 to 1839. Collection of first editions, personal relics, etc.

DR. JOHNSON'S HOUSE, 17 Gough Square, E.C.4.
Home of the Doctor while the famous dictionary was being compiled. Museum.

GEFFRYE MUSEUM, Kingsland Road, E.2.
Furniture and craftsmanship.

GEOLOGICAL MUSEUM, Exhibition Road, S.W.7.
Headquarters of the Geological Survey of Great Britain. Exhibits, photographs, models, etc., on popular geological subjects.

GEORGE INN (N.T.), Borough High Street, S.E.1.
Last remaining galleried inn in London.

GUILDHALL MUSEUM, King Street, E.C.2.
Collections of ancient relics, dating from Roman times, discovered in the City.

HORNIMAN MUSEUM, London Road, Forest Hill, S.E.23.
Ethnological, zoological and biological collections.

IMPERIAL INSTITUTE, Imperial Institute Road, S.W.7.
Exhibition of industries, life, etc., of countries of the British Empire.

IMPERIAL WAR MUSEUM, Lambeth Road, S.E.1.
Housed in the former Bethlem Royal Hospital. Works of art, arms, uniforms, photographs, maps and library, a unique record of the 1914–1918 Great War.

INDIA MUSEUM, Exhibition Road, S.W.7.
A branch of the Victoria and Albert Museum. Exhibits illustrate the arts and crafts of India, Tibet, Burma, etc.

IVEAGH BEQUEST, Kenwood, Hampstead Lane, N.W.3.
Houses a collection of pictures in an 18th-cent. mansion by Robert Adam.

LONDON MUSEUM.
Now in Kensington Palace (q.v.), contains a collection of relics found or used in London throughout the ages—of great interest.

****NATIONAL GALLERY**, Trafalgar Square, W.C.2.
Public collection of pictures of all the important European schools, nearly every great painter being represented.

NATIONAL PORTRAIT GALLERY, St. Martin's Place, W.C.2.
Consists of authentic portraits of British men and women who have played important parts in politics, war, literature, etc., from end of Middle Ages to the present.

***NATURAL HISTORY MUSEUM**, Cromwell Road, S.W.7.
The National Collection of Animals, Plants, Fossils, Minerals of the World.

PUBLIC RECORD OFFICE MUSEUM, Chancery Lane, W.C.2.
Historical documents including Domesday Book—1086, Guy Fawkes' letters, etc.

ROYAL ACADEMY OF ARTS, Piccadilly, W.1.
Summer exhibition of works by living artists.

ROYAL UNITED SERVICE MUSEUM, Whitehall, S.W.1.
Housed in the original Banqueting Hall of Old Whitehall Palace, by Inigo Jones, 1622. Relics and mementoes illustrating British Naval, Military, and Air Force history.

SCIENCE MUSEUM, Exhibition Road, S.W.7.
The National Museum of Science and Industry. Collections illustrate development of scientific and industrial instruments and machinery.

SIR JOHN SOANE'S MUSEUM, 13 Lincoln's Inn Fields, W.C.2.
Collection of pictures, sculptures, and antiquities.

TATE GALLERY, Millbank, S.W.1.
A collection of finest examples of British art, etc. Houses the Chantrey Bequest. There is also a Turner Wing.

****VICTORIA AND ALBERT MUSEUM**, Cromwell Road, S.W.7.
The National Museum of Industrial Art. The exhibits illustrate the arts and crafts of different periods and countries.

WALLACE COLLECTION, Manchester Square, W.1.
Pictures, furniture, armour and other works of art (mainly French of the 18th cent.).

ZOOLOGICAL GARDENS, Regent's Park, N.W.8.
Headquarters of the Royal Zoological Society. Comprehensive collection of animals. See also **Whipsnade.**

PARKS AND OPEN SPACES.

London has many parks, far too numerous for individual mention here, but the following are of note. **HYDE PARK** *with its boating lake, the "Serpentine", and Rotten Row.* **KENSINGTON GARDENS** *with the Round Pond and Peter Pan Statue.* **GREEN PARK, ST. JAMES'S PARK** *and* **HORSE GUARDS PARADE.** *All the above adjoin, as likewise do* **PRIMROSE HILL** *and* **REGENT'S PARK.** *Within the latter are situated the* **ROYAL ZOOLOGICAL GARDENS.** *A little farther north there is* **PARLIAMENT HILL**, *319 ft.,* **HAMPSTEAD HEATH, KEN WOOD** *and* **GOLDERS HILL PARK**, *all of which adjoin. Ken Wood Mansion houses the Iveagh collection of paintings. South of the Thames there are* **PUTNEY HEATH**, *and adjoining it* **WIMBLEDON COMMON**, *also* **RICHMOND PARK.** *Of the others special mention must be made of* **GREENWICH PARK** *and the adjacent* **BLACK HEATH**, *whilst between these two groups lie* **BATTERSEA PARK, BROCKWELL PARK, CLAPHAM, TOOTING BEC** *and* **STREATHAM COMMONS.**

LONDON AIRPORT, Middx. Map 10 51/0 7
LONDON 14, Slough 7, Staines 6.
Great airport, still in course of construction. Parking facilities for viewing in summer.

LONDON COLNEY, Herts. Map 10 52/1 0
LONDON 18, Barnet 7, St. Albans 3.
To east, Tyttenhanger Park, dated 1654.

LONG ASHTON, Som. 2,218. Map 5 31/5 7
GOLF. LONDON 118, Bristol 4.

LONG BENNINGTON, Lincs. 791.
Map 23 43/8 4
E.C. Thurs. LONDON 116, Grantham 8, Newark 7.
Restored screen in church, and old cross.

LONGBRIDGE, Warw. Map 15 42/0 7
LONDON 113, Birmingham 7.
Large motor-car factory.

LONG COMPTON, Warw. 500.
Map 16 42/2 3
LONDON 77, Chipping Norton 5.
Old houses, and restored church, with Norman doors and lych-gate.

LONG CRENDON, Bucks. 980. Map 16 42/6 0
LONDON 47, Thame 2.
Attractive village, with Perp. church. Partly half-timbered 14th-cent. Court House (N.T.). Old manor house.

LONG EATON, Derby. 28,638.*
Map 23 43/4 3
E.C. Thurs. M.D. Fri. Sat. LONDON 119, Ashby-de-la-Zouch 15, Derby 10, Loughborough 12, Nottingham 8.
Industrial town.

LONGFRAMLINGTON, Nthmb. 560.
Map 33 46/1 0
E.C. Wed. LONDON 299, Alnwick 10, Morpeth 11.

LONGHOPE, Glos. 964. Map 15 32/6 1
E.C. Thurs. LONDON 113, Ross 7, Gloucester 10.
At north-east extremity of Forest of Dean.

LONG ITCHINGTON, Warw. 1,230.
Map 16 42/4 6
LONDON 81, Leamington Spa 7, Southam 2.
Attractive village, with old houses, and screen in Dec. church.

LONGLEAT, Wilts. Map 6 31/8 4
LONDON 102, Warminster 5.
Splendid 16th-cent. mansion, shown regularly, in great park, with Shearwater Lake and Heaven's Gate viewpoint.

LONG MARSTON, Warw. 200.
Map 16 42/1 4
LONDON 93, Stratford-on-Avon 6.
Noted for Morris dancing. King's Lodge, associated with Charles II.

LONG MARSTON, Yorks. 260.
Map 28 44/4 5
LONDON 195, York 7.
Battle of Marston Moor in 1644.

LONG MELFORD, Suffolk. 2,525.
Map 18 52/8 4
E.C. Wed. LONDON 59, Sudbury 3.
Attractive small town of old houses, almshouses and 15th-cent. "Bull" Inn. Fine Perp. church, with rebuilt tower. Elizabethan Melford and Kentwell Halls.

LONGNOR, Staffs. 466. Map 22 43/0 6
E.C. Wed. LONDON 153, Buxton 6.
Moorland village, with church rebuilt in 1780.

LONG PRESTON, Yorks. 646. Map 27 34/8 5
E.C. Wed. M.D. Fri. LONDON 223, Settle 4.
In Ribblesdale, with moors to east and west.

LONG STRATTON, Norfolk. 814.
Map 25 62/1 9
LONDON 100, Norwich 11.
St. Mary's Church, with Norman round tower and 15th-cent. sexton's wheel.

LONG SUTTON, Lincs. 2,962. Map 24 53/4 2
E.C. Wed. M.D. Fri. LONDON 100, Boston 20, King's Lynn 14, Spalding 13, Wisbech 9.
Fine Perp. church, noted for detached E.E. tower, with spire, and Trans.-Norm. nave.

LONG SUTTON, Som. 725. Map 5 31/4 2
E.C. Wed. LONDON 126, Ilchester 5, Taunton 18.
Perp. church, noted for tower and fine woodwork.

LONGTHORPE, Northants. Map 24 52/1 9
LONDON 81, Peterborough 2.
13th-cent. fortified Longthorpe Tower (A.M.), preserving interesting wall-paintings; open regularly. 17th-cent. Thorpe Hall.

LONGTON, Lancs. 3,210. Map 26 34/4 2
E.C. Thurs. LONDON 213, Preston 5.

LONGTON, Staffs. 37,812. Map 22 33/9 4
E.C. Thurs. GOLF. LONDON 145, Stoke-on-Trent 3.
Pottery town, associated with Arnold Bennett.

LONGTOWN, Cumb. 5,977. Map 31 35/3 6
E.C. Wed. M.D. Thurs. LONDON 306, Alston 30, Brampton 11, Carlisle 9, Dumfries 28, Hawick 35, Hexham 40, Lockerbie 20, Newcastle-upon-Tyne 58, Selkirk 46.
On R. Esk, near Scottish border.

LONGTOWN, Herefs. Map 15 32/3 2
LONDON 139, Abergavenny 10.
Remains of Norman castle on mound.

LONGVILLE, Salop. Map 21 32/5 9
E.C. Tues. LONDON 147, Bridgnorth 13, Church Stretton 7.
On Wenlock Edge. Old mansions of Wilderhope (N.T. Youth Hostel), Lutwyche and Larden in vicinity; first-named open regularly.

LONG WITTENHAM, Berks. Map 16 41/5 9
LONDON 51, Abingdon 5, Wallingford 5.
Attractive village, with old "Barley Mow" Inn. Interesting Norm. to Perp. church.

LOOE, C'wall. 3,801.* Map 2 20/2 5
E.C. Thurs. M.D. Sat. GOLF. LONDON (ferry) 228, Bodmin 19, Fowey (ferry) 10, Liskeard 9, Plymouth (ferry) 18, St. Austell (ferry) 18, Truro (ferry) 32.
Twin resorts and fishing towns of East and West Looe. Sandy bathing beach. Quaint streets and Town Hall pillory in East Looe. Off-shore, Looe Island. See Polperro.

LORNA DOONE COUNTRY, Devon. Map 3
See Brendon *and* Oare.

LORTON, Cumb. Map 31 35/1 2
LONDON 291, Cockermouth 5, Keswick 8.
On R. Cocker, in Vale of Lorton, near Whinlatter Pass.

LOSELEY HOUSE, Surrey. Map 7 41/9 4
LONDON 31, Guildford 3.
Fine Elizabethan mansion, open in summer.

LOSTOCK GRALAM, Ches. 1,930.
Map 21 33/6 7
E.C. Wed. LONDON 169, Northwich 3.

LOSTWITHIEL, C'wall. 2,165.* Map 2 20/1 5
E.C. Wed. M.D. alt. Tues. LONDON 232, Bodmin 6, Fowey 7, Liskeard 12, St. Austell 9.
Old bridge (A.M.) spans R. Fowey. 13th- to 15th-cent. church, with octagonal lantern tower. 14th-cent. Duchy House. See Restormel.

LOUGHBOROUGH, Leics. 34,731.*
Map 23 43/5 1
E.C. Wed. M.D. Thurs. Sat. GOLF. LONDON 108, Ashby-de-la-Zouch 12, Burton-upon-Trent 21, Derby 17, Leicester 12, Melton Mowbray 15, Nottingham 15.
Hosiery and engineering town, with well-known College. Dec. and Perp. church. Carillon of 45 bells in Queen's Park.

LOUGHOR, Glam. 4,470. Map 13 21/5 9
E.C. Thurs. LONDON 201, Llanelly 4, Swansea 7.
Ruined castle at mouth of R. Loughor.

LOUGHTON, Bucks. Map 17 42/8 3
LONDON 47, Stony Stratford 4.
Church, mainly Perp. Restored 16th-cent. manor house, with wall-painting.

LOUGHTON, Essex. 7,390. Map 11 51/4 9
E.C. Thurs. LONDON 12, Epping 5, Woodford 3.
Residential district near Epping Forest.

LOUTH, Lincs. 11,128.* Map 24 53/3 8
E.C. Thurs. M.D. Wed. LONDON 145, Boston 32, Cleethorpes 16, Doncaster 55, Grantham 51, Grimsby 17, Horncastle 14, Lincoln 26, Mablethorpe 15, Market Rasen 14, Skegness 23.
Magnificent late Perp. church tower and spire. Tennyson attended Grammar School.

LOWDHAM, Notts. 1,000. Map 23 43/6 4
E.C. Wed. LONDON 124, Nottingham 8.
12th- to 14th-cent. church. 2 m. S., modern Gunthorpe Bridge spans R. Trent.

LOWER BEEDING, Sussex. 1,330.
Map 8 51/2 2
LONDON 38, Horsham 5.

LOWER BRAILES, Warw. Map 16 42/3 3
LONDON 81, Banbury 11, Shipston-on-Stour 4.
Fine 14th-cent. church, with lofty tower.

LOWER PEOVER, Ches. Map 22 33/7 7
LONDON 166, Knutsford 4.
Attractive village, with old "black and white" church.

LOWESTOFT, Suffolk. 42,837.*
Map 25 62/5 9
E.C. Thurs. M.D. Wed. Sat. GOLF. LONDON 113, Aldeburgh 27, Bungay 15, Bury St. Edmunds 52, Cambridge 79, Colchester 62, Felixstowe 48, Ipswich 44, Norwich 27, Saxmundham 23, Southwold 13, Thetford 49, Yarmouth 10.
Well-known fishing port and resort, with bathing sands. Large 15th-cent. Parish Church. Quaint Scores, and picturesque house of Sparrows' Nest. Lowestoft Ness, England's most easterly point.

LOWESWATER, Cumb. 262. Map 31 35/1 2
E.C. Thurs. LONDON 294, Cockermouth 8, Keswick 11.
Lies between Loweswater and Crummockwater, among fells.

LOWICK, Northants. Map 17 42/ 9 8
LONDON 73, Kettering 10.
Beautiful 15th-cent. church, noted for lantern tower and tombs. Ancient Lowick Oak. In vicinity, fine 16th-cent. and later Drayton House.

LOWTHER, Westm. Map 32 35/5 2
LONDON 275, Penrith 5.
Attractive village, with modern castle in large park. Partly Norman church, with Lowther tombs in mausoleum.

LOWTON, Lancs. 3,860. Map 21 33/6 9
LONDON 186, Warrington 5.

LUCCOMBE, Som. Map 4 21/9 4
LONDON 171, Minehead 55.
Picturesque village, at foot of Dunkery Beacon. Perp. church tower. Delightful Horner valley and wooded Cloutsham Combe in vicinity.

LUDDENDEN FOOT, Yorks. 2,881.
Map 27 44/0 2
E.C. Tues. LONDON 194, Halifax 4, Huddersfield 10, Todmorden 8.

LUDDESDOWN, Kent. Map 8 51/6 6
LONDON 26, Rochester 6.
Partly 13th-cent. Luddesdown Court.

LUDGERSHALL, Wilts. 1,259. Map 6 41/2 5
E.C. Wed. LONDON 72, Andover 8.
Preserves part of market cross and fragment of castle. Partly Norman cruciform church.

LUDHAM, Norfolk. 720. Map 25 63/3 1
LONDON 123, Norwich 15, Wroxham 7, Yarmouth 14.
Mainly Perp. Broads church, well known for painted screen; rare Royal Arms of Queen Elizabeth I painted behind chancel arch.

LUDLOW, Salop. 6,445.* Map 15 32/5 7
E.C. Thurs. M.D. Mon. GOLF. LONDON 141, Birmingham 40, Brecon 49, Bridgnorth 20, Church Stretton 16, Gloucester 48, Hereford 24, Kidderminster 23, Knighton 17, Leominster 11, Montgomery 26, Newtown 34, Rhayader 41, Shrewsbury 28, Stratford-on-Avon 53, Welshpool 32, Wolverhampton 34, Worcester 30.
Very picturesque old town of half-timbered and Georgian houses, on R. Teme and Corve. Ruined Norman castle, with round chapel. Attractive "Feathers", "Angel" and "Bull" Inns. Ludford House, Reader's House, Lane's Hospital and St. Giles' Hospital, all notable. Fine old Broad Gate. Grammar School, 14th cent. Mainly Perp. church, noted for tower and interior fittings. Associations with Milton and Samuel Butler. Viewpoint of Whitcliffe. Racecourse, to north.

LULLINGSTONE, Kent. Map 8 51/5 6
LONDON 20, Dartford 7, Sidcup 9.
Castle, early Tudor and 18th cent., preserving 16th-cent. gatehouse, and now housing well-known silk farm, open regularly. Angora Farm and recently excavated Roman remains nearby. 14th- to 16th-cent. church, with screen and old glass.

LULLINGTON, Sussex. Map 8 51/5 0
LONDON 59, Eastbourne 9, Seaford 4.
In Cuckmere valley, with tiny, partly E.E. church.

LULWORTH COVE, Dorset. Map 6 30/8 8
LONDON 122, Dorchester 17, Swanage 18, Wareham 9, Weymouth 19.
Picturesque cliff-bound inlet, with shingle beach. Mupe Rocks and Durdle Door in vicinity. See East Lulworth.

LUMLEY CASTLE, Dur. Map 33 45/2 5
LONDON 263, Durham 6.
14th cent., and now annexe of Durham University; shown regularly.

LUNDY ISLAND, Devon. Map 2 21/1 4
Lies 12 m. off coast, and reached by summer steamers from Ilfracombe. Remains of Marisco Castle. Shutter Rock, associated with Kingsley's "Westward Ho!" Breeding-place for sea-birds.

LUPTON, Westm. Map 26 34/5 8
LONDON 248, Kendal 10.
On Lupton Beck, with fells to north and south.

LUSTLEIGH, Devon. 439. Map 4 20/7 8
LONDON 185, Bovey Tracey 4, Moreton Hampstead 5.
Delightful village, with screen in Perp. church.

LUTON, Beds. 110,370.* Map 17 52/0 2
E.C. Wed. M.D. Mon. GOLF. LONDON 30, Aylesbury 21, Baldock 14, Bedford 19, Berkhamsted 16, Biggleswade 19, Bishop's Stortford 33, Buckingham 29, Cambridge 36, Hertford 18, Huntingdon 40, Northampton 38, Oxford 44, Peterborough 57, Reading 50, St. Albans 11, Stamford 65, Stony Stratford 24.
Manufacturing town, with large Perp. Parish Church, noted for font cover and brasses. Luton Hoo, palatial partly Adam mansion in large park, open at times. 1½ m. SE., ruined 15th-cent. Someries Castle.

LUTTERWORTH, Leics. 2,395. Map 16 42/5 8
E.C. Wed. M.D. Thurs. GOLF. LONDON 85, Atherstone 18, Banbury 33, Birmingham 33, Coventry 15, Daventry 16, Leicester 13,

Market Harborough 13, Northampton 22, Rugby 8, Stony Stratford 35, Warwick 25.
Church, E.E. to Perp., associated with John Wycliffe.

LYDBURY NORTH, Salop. 634. Map 21 32/3 8
E.C. Wed. LONDON 156, Ludlow 16.
Church, 12th to 15th cent., with massive tower and Plowden Chapel. In vicinity, half-timbered Elizabethan Plowden Hall.

LYDD, Kent. 2,774* with Greatstone. Map 9 61/0 2
E.C. Wed. M.D. Thurs. LONDON 67, New Romney 4.
Lyddite first made here. War-damaged. Perp. church, with lofty tower. Dungeness lighthouse to south-east.

LYDFORD, Devon. 2,218. Map 4 20/5 8
E.C. Thurs. LONDON 200, Okehampton 9, Tavistock 8.
Deep gorge of R. Lyd (N.T.), spanned by bridge. Ruined Norman castle (A.M.). Largest civil parish in country.

LYDIARD TREGOZE, Wilts. 550. Map 6 41/1 8
LONDON 83, Swindon 5.
Highly-interesting 14th- to 17th-cent. church, rich in monuments and fittings. 18th-cent. Hall nearby, now property of Swindon Corporation.

LYDNEY, Glos. 4,158. Map 15 32/6 0
E.C. Thurs. GOLF. LONDON 122, Cardiff 37, Chepstow 9, Gloucester 19, Monmouth 12.
Church, partly E.E. and Perp. Restored cross. Roman remains in Lydney Park, noted for wealth of daffodils.

LYDSTEP, Pemb. Map 12 21/0 9
LONDON 239, Pembroke 7, Tenby 5.
Magnificent coast scenery (N.T.) and caves.

LYME PARK, Ches. Map 22 33/9 8
LONDON 169, Buxton 12, Stockport 6.
Over 1,300 acres in extent, with notable, mainly 18th-cent. Hall (N.T.), open regularly.

LYME REGIS, Dorset. 3,191.* Map 5 30/3 9
E.C. Thurs. GOLF. LONDON 147, Axminster 6, Bath 60, Bridport 10, Chard 12, Crewkerne 17, Dorchester 24, Exeter 29, Exmouth 27, Honiton 15, Ilchester 27, Seaton 8, Sidmouth 17, Taunton 28, Weymouth 29, Yeovil 25.
Attractive small resort, with harbour and shingle beach; sand at low tide. The Cobb, landing-place of Duke of Monmouth, in 1685. Restored, mainly Perp. church. Georgian houses. Associations with Jane Austen. Curious thatched "umbrella" cottage.

LYMINGE, Kent. 1,650. Map 9 61/1 4
E.C. Wed. LONDON 66, Folkestone 7, Hythe 6.
Interesting, partly Saxon and 11th-cent. church.

LYMINGTON, Hants. 22,674.* Map 7 40/3 9
E.C. Wed. M.D. Sat. LONDON 91, Bournemouth 17, Christchurch 12, Lyndhurst 9, Ringwood 15, Romsey 18, Salisbury 28, Southampton 18, Winchester 28.
Faces Solent, with car ferry to Yarmouth, in Isle of Wight. Shingle bathing beach. Georgian houses and church.

LYMM, Ches. 6,410.* Map 21 33/6 8
E.C. Wed. GOLF. LONDON 177, Altrincham 7, Warrington 5.
Preserves old market cross and stocks.

LYMPNE, Kent. 600. Map 9 61/1 3
LONDON 63, Ashford 10, Hythe 3.
Restored Norm. to E.E. church. Castle, Norm. and 15th cent., modernized. Slight remains of Studfall Castle. Airport.

LYMPSTONE, Devon. 1,050. Map 4 20/9 8
E.C. Wed. LONDON 169, Exeter 9, Exmouth 2, Honiton 17.
Viewpoint (N.T.), overlooking Exe estuary.

LYNDHURST, Hants. 2,594. Map 6 41/2 0
E.C. Wed. GOLF. LONDON 83, Andover 28, Bournemouth 20, Christchurch 15, Dorchester 44, Lymington 9, Ringwood 12, Romsey 10, Salisbury 19, Southampton 9, Winchester 19.
Fine, wooded New Forest scenery. Church, 19th cent., with work by Millais, Leighton and Burne-Jones. Verderers' Forest Courts held in old King's House.

LYNEHAM, Wilts. 940. Map 6 41/0 7
LONDON 88, Calne 6, Chippenham 10, Swindon 10.

LYNMOUTH, Devon. 2,123* with Lynton. Map 4 21/7 4
E.C. Thurs. LONDON 184, Barnstaple 18, Bridgwater 44, Dulverton 23, Exeter 56, Ilfracombe 18, Lynton 1, Minehead 17, South Molton 21, Taunton 41.
Picturesque small resort at mouth of E. and W. Lyn streams, with small harbour and shingle and rock beach. Cliff lift to Lynton (q.v.). Steep Countisbury Hill to east. Lovely Watersmeet Valley (N.T.) in vicinity.

LYNSTED, Kent. Map 9 51/9 6
LONDON 44, Sittingbourne 4.
Preserves 15th- and 17th-cent. timbered houses. Monuments in restored Dec. and Perp. church.

LYNTON, Devon. 2,123* with Lynmouth. Map 4 21/7 4
E.C. Thurs. M.D. Sat. LONDON 185, Barnstaple 17, Bridgwater 44, Dulverton 23, Exeter 55, Ilfracombe 17, Lynmouth 1, Minehead 18, South Molton 21, Taunton 41.
Delightfully situated above Lynmouth (q.v.), linked by cliff lift. To west, picturesque Valley of the Rocks leading to Lee Bay on exceptionally lovely coast stretch, with wooded cliffs.

LYONSHALL, Herefs. 690. Map 15 32/3 5
LONDON 147, Hereford 17, Kington 3, Leominster 12.
Slight remains of moated 11th-cent. castle. Church, mainly 13th cent.

LYTCHETT MINSTER, Dorset. 1,006. Map 6 30/9 9
LONDON 109, Bournemouth 9, Dorchester 18, Poole 5, Wareham 5.

LYTHAM ST. ANNES, Lancs. 30,294.* Map 26 34/3 2
E.C. Wed. M.D. Sat. GOLF. LONDON 225, Blackpool 5, Preston 15.
Well-known resort on garden city lines, with sands at low tide, and medicinal baths.

MABLETHORPE, Lincs. 5,394.* Map 24 53/5 8
E.C. Thurs. GOLF. LONDON 147, Boston 33, Cleethorpes 28, Grantham 58, Grimsby 29, Lincoln 41, Louth 15, Market Rasen 29, Skegness 18, Sleaford 44.
Resort, with good bathing sands and sand-dunes.

MACCLESFIELD, Ches. 35,981.* Map 22 33/9 7
E.C. Wed. M.D. Sat. GOLF. LONDON 164, Altrincham 16, Buxton 12, Chester 36, Chesterfield 36, Crewe 22, Derby 41, Huddersfield 40, Leeds 55, Manchester 18, Newcastle-under-Lyme 21, Nottingham 57, Sheffield 36, Stoke-on-Trent 22, Warrington 23.
Silk-manufacturing town, preserving old stocks and market cross. Monuments in St. Michael's Church.

MACHYNLLETH, Mont. 1,875.* Map 20 23/7 0
E.C. Thurs. M.D. Wed. Sat. LONDON 203, Aberdovey 11, Aberystwyth 18, Bala 31, Barmouth 26, Dolgelley 16, Llanidloes 31, Newtown 29, Shrewsbury 57, Welshpool 38.
In Dovey valley, with old houses, including Owen Glendower's Parliament House. Picturesque Llyfnant valley in vicinity.

MACKERYE END, Herts. Map 17 52/1 1
LONDON 26, Luton 6, St. Albans 7.
Old farmhouse, associated with Lamb's "Essays of Elia".

MACKWORTH, Derby. 147. Map 22 43/3 3
E.C. Fri. LONDON 126, Derby 3.

MADELEY, Salop. Map 21 33/6 0
E.C. Wed. LONDON 137, Bridgnorth 9, Wellington 6.
Fine old Court, with remarkable sun-dial, and gateway converted into cottages. Upper House, refuge of Charles II in 1651.

MADELEY, Staffs. 2,830. Map 22 33/7 4
LONDON 152, Newcastle-under-Lyme 6.
Old Hall, dated 1647. Church, mainly Perp.

MADINGLEY, Cambs. Map 18 52/3 6
LONDON 55, Cambridge 4.
Attractive village, with fine Hall, dated 1543 and later, where Edward VII lived as undergraduate.

MADLEY, Herefs. Map 15 32/4 3
LONDON 137, Hereford 7.
Church, E.E. and Dec., with notable woodwork and crypt. Fine bridge spans R. Wye.

MADRON, C'wall. 3,280. Map 2 10/4 3
E.C. Fri. LONDON 282, Penzance 2.
Preserves part of Holy Well. In vicinity, notable prehistoric cromlechs of Lanyon Quoit and perforated Men-an-Tol.

MAENPORTH, C'wall. Map 2 10/7 2
LONDON 267, Falmouth 3, Truro 11.
On small inlet of Falmouth Bay.

MAENTWROG, Merion. 647. Map 20 23/6 4
E.C. Thurs. LONDON 216, Ffestiniog 3.
In Vale of Ffestiniog, with Rhaiadr Dhu and Raven waterfalls in vicinity.

MAESTEG, Glam. 23,124.* Map 14 21/8 9
E.C. Wed. M.D. Fri. GOLF. LONDON (ferry) 181, Bridgend 9.
Coal mining district.

MAGHULL, Lancs. 2,601. Map 26 34/3 0
E.C. Mon. LONDON 201, Liverpool 8.

MAIDEN BRADLEY, Wilts. 450. Map 6 31/8 3
LONDON 103, Bruton 9, Frome 7, Warminster 7.
Downland village, with 17th-cent. monument in church.

MAIDEN CASTLE, Dorset. Map 6 30/6 8
LONDON 125, Dorchester 2.
Famous prehistoric fort and earth-works.

MAIDENCOMBE, Devon. Map 3 20/9 6
LONDON 186, Teignmouth 5, Torquay 4.
At northern end of Babbacombe Bay, with cliffs.

MAIDENHEAD, Berks. 27,125.* Map 7 41/8 8
E.C. Thurs. GOLF. LONDON 26, Aylesbury 27, Bagshot 13, Beaconsfield 9, Berkhamsted 23, Guildford 25, Henley-on-Thames 9, High Wycombe 10, Oxford 33, Reading 12, Slough 6, Staines 13, Thame 23, Watford 22, Windsor 6.
Thames valley residential resort, with 18th-cent. bridge. In vicinity, boating rendezvous of Boulter's lock. See Bray.

MAIDEN NEWTON, Dorset. 560. Map 5 30/5 9
E.C. Thurs. M.D. alt. Mon. LONDON 131, Dorchester 8, Yeovil 13.
In vicinity, old manor house at Toller Fratrum.

MAIDS' MORETON, Bucks. Map 16 42/7 3
LONDON 56, Buckingham 1.
Fine Perp. church, notably tower and windows.

MAIDSTONE, Kent. Map 9 51/7 5
54,026.*

Address:
Fanum House, London Road.
T.N. Maidstone 2271.

(Mileage Chart Town.)

E.C. Wed. M.D. Tues. GOLF. LONDON 34, Ashford 19, Brighton 50, Bromley 28, Canterbury 27, Croydon 34, Dover 42, Eastbourne 44, Folkestone 35, Gravesend 16, Guildford 54, Hastings 33, Herne Bay 32, Margate 44, Reigate 36, Rye 30, Sevenoaks 17, Sheerness 20, Tenterden 19, Tunbridge Wells 18, Woolwich 30.
On R. Medway, with fine Perp. All Saints' Church and nearby remains of 14th-cent. college. Elizabethan Bishops' Palace, and adjacent tithe barn, now museum of old carriages. Chillington Manor, Elizabethan, used as museum. Birthplace of William Hazlitt. Hopfields in vicinity. See Aylesford *(also for British Legion village).*

MALBOROUGH, Devon. 620. Map 3 20/7 3
E.C. Thurs. LONDON 208, Kingsbridge 4.

MALDEN, Surrey. Map 8 51/2 6
See New Malden.

MALDON, Essex. 9,721.* Map 9 52/8 0
E.C. Wed. M.D. Thurs. GOLF. LONDON 39, Braintree 14, Chelmsford 10, Colchester 16, Southend-on-Sea 22, Tilbury 28.
At mouth of R. Blackwater and Chelmer. Town Hall, 15th-cent. "Blue Boar" Inn, with picturesque yard. All Saints' Church, with unique triangular 13th-cent. tower. In vicinity, old mansion of Beeleigh Abbey, shown regularly.

MALHAM, Yorks. 126. Map 27 34/9 6
E.C. Thurs. Fri. LONDON 224, Skipton 12.
In picturesque Craven district, with spectacular 300 ft. high limestone Malham Cove, and also wild defile of Gordale Scar, with waterfalls. 4 m. N., lonely Malham Tarn (N.T.).

MALLWYD, Merion. 680. Map 20 23/8 1
LONDON 196, Aberystwyth 29, Dolgelley 11, Machynlleth 12, Newtown 29, Welshpool 26.
Attractively situated on R. Dovey.

MALMESBURY, Wilts. 2,509.* Map 15 31/9 8
E.C. Thurs. M.D. last Wed. LONDON 94, Bath 22, Bristol 26, Cheltenham Spa 28, Chippenham 10, Cirencester 12, Faringdon 26, Frome 31, Gloucester 24, Marlborough 24, Oxford 43, Salisbury 45, Stroud 15, Swindon 16.
On R. Avon, with fine, partly ruinous Norm. and Dec. Abbey church, famous for carving on Norman S. porch. Notable Perp. Market Cross (A.M.). Old houses, including St. John's almshouses and "Bell" Inn.

MALPAS, Ches. 1,100. Map 21 33/4 4
E.C. Wed. LONDON 166, Whitchurch 6.
Dec. and Perp. church, with chapel screens. Black and white houses.

MALTBY, Yorks. 12,485.* Map 23 43/5 9
E.C. Thurs. M.D. Fri. LONDON 155, Rotherham 7.
In vicinity, ruined 12th-cent. Roche Abbey.

MALTON, Yorks. 4,235.* Map 28 44/7 7
E.C. Thurs. M.D. Fri. Sat. GOLF. LONDON (ferry) 202, Beverley 28, Driffield 19, Filey 23, Helmsley 16, Pickering 8, Scarborough 24, Thirsk 28, Whitby 29, York 18.
At foot of Wolds, on R. Derwent. 1 m. NE., Old Malton, with E.E. to Perp. Priory Church. See Castle Howard.

MALVERN, GREAT, Worcs. 21,681.* Map 15 32/7 4
E.C. Thurs. GOLF. LONDON 117, Birmingham 35, Cheltenham Spa 23, Evesham 22, Gloucester 25, Hereford 21, Leominster 23, Monmouth 31, Ross 21, Tewkesbury 14, Worcester 8.

Well-known spa, most important of group of Malverns, situated on slopes of Malvern Hills, dominated by Worcestershire Beacon, fine viewpoint at 1,395 ft. Notable Norm. and Perp. Priory Church, with old glass and encaustic tiles. Well-known public schools. See Little Malvern *and* Wynd's Point.

MANACCAN, C'wall. 318. Map 2 10/7 2
E.C. Sat. LONDON 277, Helston 9.
At head of creek leading to Gillan Harbour and Nare Point.

MANATON, Devon. 370. Map 4 20/7 8
E.C. Wed. LONDON 186, Moreton Hampstead 4.
Attractively situated on eastern Dartmoor. Lustleigh Cleave and Becky Falls nearby.

MANCHESTER, Lancs. Map 22 33/8 9
703,175.*

Address:
Century House, St. Peter's Square, Manchester, 2.
T.N. Manchester, Broughton 1851.

(Mileage Chart Town.)

E.C. Wed. Sat. M.D. Tues. Fri. GOLF. LONDON 182, Accrington 21, Barnsley 36, Blackburn 24, Blackpool 47, Bolton 11, Bradford 34, Burnley 24, Buxton 25, Chester 38, Chesterfield 46, Crewe 34, Derby 59, Doncaster 51, Halifax 26, Harrogate 53, Huddersfield 25, Hull 93, Lancaster 51, Leeds 40, Leicester 87, Lichfield 67, Lincoln 84, Liverpool 35, Macclesfield 18, Newcastle-under-Lyme 36, Preston 30, Sheffield 38, Shrewsbury 66, Southport 39, Stafford 53, Stoke-on-Trent 37, Wakefield 38, Warrington 18, Whitchurch 46, Wigan 19.
Important cotton-manufacturing and University city, linked to sea by ship canal, and having large docks. Cathedral, formerly Parish Church, noted for Perp. tower and rich woodwork. Interesting Chetham's Hospital, with fine library, now school. Rebuilt Free Trade Hall. St. Anne's Church, dated 1709. Art Gallery and Museum, and John Ryland's Central libraries. Birthplace of de Quincey. Half-timbered "Wellington" Inn. Garden of Remembrance in St. Peter's Square. Platt, Heaton and Wythenshawe, old mansions, now museums. See Eccles *(for airport),* Ringway *(for airport) and* Salford *(for racecourse).*

MANIFOLD VALLEY, Staffs.
Map 22 43/0 5 and 1 5
Picturesque valley, with partly subterranean R. Manifold and Hamps. Thor's Cave, near Wetton Mill. Apes Tor (N.T.) on Ecton Hill. Remains of Throwley Hall. See Ilam.

MAN, ISLE OF. Map 30.
Lies in Irish Sea, with picturesque coastline and high point of Snaefell, 2,034 ft. Annual T.T. motor cycle races. Steamer services to Douglas (q.v.) from Liverpool and Fleetwood. Places of interest described individually.

MANNINGTREE, Essex. 790. Map 19 62/1 3
E.C. Wed. LONDON 61, Clacton-on-Sea 15, Colchester 9, Harwich 12, Ipswich 11.
Situated at head of Stour estuary.

MANORBIER, Pemb. 555. Map 12 21/0 9
E.C. Wed. LONDON 241, Pembroke 7, Tenby 6.
Sandy bathing beach. Fine, moated 12th- to 15th-cent. castle (A.M.). Norman and later church. Grand coast scenery to east.

MANSFIELD, Notts. 51,343.* Map 23 43/5 6
E.C. Wed. M.D. Tues. Thurs. Sat. GOLF. LONDON 136, Chesterfield 12, Derby 24, Doncaster 30, Lincoln 34, Matlock 17, Newark 18, Nottingham 14, Ollerton 9, Rotherham 23, Sheffield 23, Worksop 13.
On edge of Sherwood Forest, with mills and collieries.

MANSFIELD WOODHOUSE, Notts. 17,819.*
Map 23 43/5 6
LONDON 137, Chesterfield 12, Mansfield 2, Nottingham 16.
On outskirts of Sherwood Forest, with 14th-cent. church tower and spire. Coal-mining area.

MANTON, Rutland. 240. Map 23 43/8 0
LONDON 90, Oakham 3, Uppingham 3.
Small E.E. and Perp. church, with sanctus bell-cot.

MAPLEDURHAM, Oxon. Map 7 41/6 7
LONDON 42, Reading 5.
Attractive Thames valley village, with old mill, almshouses and restored Tudor manor house. Restored, late Perp. church.

MARAZION, C'wall. 1,126. Map 2 10/5 3
E.C. Wed. LONDON 279, Penzance 3.
Mount's Bay resort, with bathing sands, and views of St. Michael's Mount (q.v.).

MARCH, Cambs. 12,993.* Map 24 52/4 9
E.C. Tues. M.D. Wed. GOLF. LONDON 80, Cambridge 30, Downham Market 19, Ely 21, Huntingdon 24, King's Lynn 24, Peterborough 18, St. Ives 21, Wisbech 11.
On R. Nene, in Isle of Ely. St. Wendreda's Church, 15th cent., famous for angel-carved roof.

MARCHWIEL, Denb. 700. Map 21 33/3 4
E.C. Wed. LONDON 174, Wrexham 2.

MARDEN, Kent. 2,350. Map 9 51/7 4
E.C. Wed. LONDON 39, Maidstone 8.
Old Court House and stocks preserved.

MARESFIELD, Sussex. 2,310. Map 8 51/4 2
LONDON 41, East Grinstead 12, Uckfield 2.
Ashdown Forest lies to north.

MARGAM, Glam. Map 14 21/8 8
LONDON (ferry), 181, Bridgend 9, Port Talbot 3.
Ruined 12th-cent. abbey; nave used as Parish Church. Ancient stones in School House, now museum. Margam Castle, dated 1830, with largest orangery in world, dated 1787. Prehistoric remains in vicinity. Large steelworks.

MARGARETTING, Essex. Map 18 52/6 0
LONDON 25, Chelmsford 4.
Church, noted for fine timbering and Jesse window.

MARGATE, Kent. 42,487* with Cliftonville.
Map 9 61/3 7
E.C. Thurs. LONDON 72, Canterbury 16, Dover 22, Herne Bay 13, Maidstone 44, Ramsgate 5, Rochester 43, Sandwich 9.
Popular resort, with harbour and fine sands. Restored St. John's Church, with brasses. Curious shell-studded 18th-cent. grotto. Salmestone Grange, partly 13th and 14th cent. See Cliftonville.

MARHAMCHURCH, C'wall. 471.
Map 2 21/2 0
E.C. Wed. LONDON 219, Bude 2.
Curious works from former Bude canal. Church preserves rare cresset stone.

MARK, Som. 850. Map 5 31/3 4
LONDON 133, Bridgwater 11, Burnham-on-Sea, 6, Wells 12.
Perp. church, with 17th-cent. screen.

MARKET BOSWORTH, Leics. 870.
Map 22 43/4 0
LONDON 100, Hinckley 7.
Church, Perp. School, associated with Dr. Johnson. 18th-cent. Hall, now hospital.

MARKET DEEPING, Lincs. 888.
Map 23 53/1 1
E.C. Thurs. LONDON 87, Bourne 7 Peterborough 8, Spalding 12, Stamford 8.
On R. Welland, with restored Perp. church.

MARKET DRAYTON, Salop. 5,368.*
Map 21 33/6 3
E.C. Thurs. M.D. Wed. GOLF. LONDON

151, Crewe 16, Nantwich 14, Newcastle-under-Lyme 14, Newport 11, Shrewsbury 19, Stafford 19, Stoke-on-Trent 16, Stone 17, Whitchurch 13.
On R. Tern, with some old houses. Ancient manorial customs kept up. Grammar School, associated with Lord Clive.

MARKET HARBOROUGH, Leics. 10,401.* Map 23 42/7 8
E.C. Thurs. M.D. Tues. GOLF. LONDON 82, Atherstone 31, Banbury 38, Bedford 35, Birmingham 46, Cambridge 53, Coventry 28, Derby 43, Huntingdon 37, Kettering 11, Leicester 15, Melton Mowbray 25, Northampton 18, Nottingham 40, Peterborough 33, Rugby 18, Stamford 27, Warwick 35.
On R. Welland, and noted for hunting. Dec. and Perp. church. Market Cross, and timbered house on pillars, dated 1614, formerly Grammar School. "Three Swans" Inn shows fine sign. In vicinity, Elizabethan and later Dingley Hall.

MARKET LAVINGTON, Wilts. 1,020. Map 6 41/0 5
E.C. Wed. LONDON 90, Devizes 6.
On northern fringe of Salisbury Plain.

MARKET OVERTON, Rutland. Map 23 43/8 1
LONDON 98, Oakham 6, Stamford 12.
Mainly Dec. church retains Saxon tower arch. Stocks and whipping post preserved.

MARKET RASEN, Lincs. 2,133.* Map 23 53/1 8
E.C. Thurs. M.D. Tues. GOLF. LONDON 145, Boston 37, Brigg 16, Doncaster 40, Gainsborough 20, Grimsby 20, Horncastle 19, Hull (ferry) 28, Lincoln 16, Louth 14, Skegness 38.
Market town on edge of Wolds.

MARKET WARSOP, Notts. 10,888. Map 23 43/5 6
E.C. Thurs. LONDON 140, Mansfield 5, Worksop 9.

MARKET WEIGHTON, Yorks. 1,735. Map 29 44/8 4
E.C. Thurs. M.D. Wed. GOLF. LONDON (ferry) 184, Beverley 10, Bridlington 28, Doncaster 36, Driffield 16, Hull 18, Scarborough 37, Selby 19, Thorne 26, York 19.
At foot of Wolds, with Trans.-Norm. to Perp. church.

MARKHAM MOOR, Notts. 872 with East Markham. Map 23 43/7 7
E.C. Wed. LONDON 137, Doncaster 23, Lincoln 18, Newark 15, Retford 5, Worksop 10.
Situated on Great North Road.

MARKS TEY, Essex. 788. Map 19 52/9 2
E.C. Wed. LONDON 46, Colchester 5.
Rare wooden font, with Jacobean cover, in restored church.

MARKYATE, Herts. 1,410. Map 17 52/0 1
LONDON 28, Dunstable 5, Luton 4, St. Albans 8.
Restored mansion of Markyate Cell on site of former nunnery.

MARLBOROUGH, Wilts. 4,556.* Map 6 41/1 6
E.C. Wed. M.D. Sat. LONDON 73, Andover 21, Bath 31, Bristol 41, Burford 30, Cheltenham Spa 43, Chippenham 19, Devizes 14, Gloucester 44, Guildford 60, Hungerford 10, Malmesbury 24, Newbury 18, Oxford 39, Reading 35, Salisbury 28, Swindon 12, Taunton 76, Winchester 35.
On R. Kennet, with well-known Public School, incorporating former "Castle" Inn. Very broad High Street, with old houses and inns. Late Perp. St. Peter's Church tower. 12th-cent. font in Preshute Church. See Savernake Forest.

MARLOES, Pemb. Map 12 12/7 0
LONDON 252, Haverfordwest 12.
Near beach on St. Bride's Bay. Skomer and Skokholm Islands to west.

MARLOW, Bucks. 6,486.* Map 17 41/8 8
E.C. Wed. M.D. Mon. LONDON 31, Aylesbury 21, Beaconsfield 8, Berkhamsted 20, Henley-on-Thames 8, High Wycombe 5, Maidenhead 6, Oxford 27, Reading 14, Thame 18, Windsor 12.
Suspension bridge spans R. Thames. Shelley's house in West St. Georgian houses include baroque Marlow Place. Monuments in modern church. Viewpoint of Winter Hill (N.T.), across river to east.

MARPLE, Ches. 13,068.* Map 22 33/9 8
E.C. Wed. GOLF. LONDON 172, Manchester 12, Stockport 5.
Jacobean Marple Hall.

MARRICK, Yorks. Map 27 44/0 9
LONDON 241, Richmond 11.
In Swaledale, with remains of 12th-cent. Priory.

MARSDEN, Yorks. 5,725. Map 27 44/0 1
E.C. Tues. M.D. Fri. GOLF. LONDON 187, Huddersfield 7, Manchester 18, Oldham 11.

MARSHFIELD, Glos. 1,070. Map 15 31/7 7
LONDON 102, Bristol 13, Chippenham 10.
Upland Cotswold town, noted for "mummers". Almshouses, dated 1625.

MARSHWOOD, Dorset. Map 5 30/3 9
LONDON 141, Crewkerne 8, Lyme Regis 9.
On high ground overlooking Marshwood Vale.

MARSKE-BY-THE-SEA, Yorks. 8,428* with Saltburn. Map 33 45/6 2
LONDON 248, Guisborough 5, Middlesbrough 11, Redcar 3, Saltburn-by-the-Sea 3.
Small resort, with bathing sands, and Jacobean Marske Hall.

MARSTON MORETAINE, Beds. Map 17 42/9 4
LONDON 48, Ampthill 4, Bedford 7.
Detached tower to Perp. church. Restored moated and timbered 16th-cent. farm.

MARTHAM, Norfolk. 1,292. Map 25 63/4 1
E.C. Wed. LONDON 127, Norwich 18, Yarmouth 10.
Broads village, with notable early Perp. church tower.

MARTLESHAM, Suffolk. 980. Map 19 62/2 4
LONDON 75, Felixstowe 11, Ipswich 6.
On creek of R. Deben, with curious sign of "Red Lion" Inn. Church, Dec. and Perp.

MARTLEY, Worcs. Map 15 32/7 6
LONDON 118, Worcester 7.
Church, 12th to 15th cent. Viewpoint of Berrow Hill to south.

MARTOCK, Som. 2,050. Map 5 31/4 1
E.C. Thurs. M.D. alt. Tues. LONDON 127, Ilchester 5.
Mainly Perp. Church, with fine nave roof. Old houses, including 15th-cent. manor house.

MARTON, Ches. Map 22 33/8 6
LONDON 162, Congleton 4.
Quaint 14th-cent. timbered church. Large Marton Great Oak.

MARTON, Salop. Map 21 33/2 0
LONDON 167, Montgomery 6, Shrewsbury 16.
Dug-out boat, found in Marton Pool, now in Shrewsbury museum. To north-west, Long Mountain, with lonely timbered Trelystan Church.

MARYPORT, Cumb. 12,237.* Map 31 35/0 3
E.C. Wed. M.D. Fri. GOLF. LONDON 302, Carlisle 27, Cockermouth 7, Keswick 19, Silloth 13, Whitehaven 14, Workington 6.
Has harbour and bathing sands on Solway Firth. Roman remains on cliffs to north.

MARYSTOW, Devon. Map 3 20/4 8
LONDON 205, Tavistock 7.
Restored church, with fine monument, dated 1627. In vicinity, Tudor and later Sydenham House.

MARY TAVY, Devon. 680. Map 3 20/5 7
E.C. Wed. LONDON 203, Tavistock 4.

MASHAM, Yorks. 2,047. Map 28 44/2 8
E.C. Thurs. GOLF. LONDON 220, Ripon 9.
On R. Ure, with mainly Perp. Church, noted for tower and spire.

MATCHING, Essex. Map 18 52/5 1
LONDON 26, Harlow 4.
Rare "marriage feasting" house standing in vicinity of church.

MATHERN, Mon. Map 15 31/5 9
LONDON (ferry), 127, Chepstow 2.
13th- to 15th-cent. church, with fine W. tower. Old houses of Mathern Palace and Moynes Court.

MATLOCK, Derby. 17,770* with Matlock Bath. Map 22 43/3 6
E.C. Thurs. M.D. Tues. Fri. GOLF. LONDON 141, Ashbourne 14, Buxton 20, Chesterfield 10, Derby 18, Manchester 45, Mansfield 17, Nottingham 26, Sheffield 22, Stafford 39, Stoke-on-Trent 36.
Resort on R. Derwent, with fine scenery, including High Tor and Heights of Abraham. Curious Riber Castle. Rutland and Cumberland caverns, former lead mines. See Matlock Bath.

MATLOCK BATH, Derby. 17,770* with Matlock. Map 22 43/2 5
E.C. Thurs. M.D. Tues. Fri. LONDON 139, Matlock 2.
Well-known spa, on R. Derwent, with medicinal springs and petrifying wells. See Matlock.

MATTINGLEY, Hants. Map 7 41/7 5
LONDON 39, Basingstoke 9, Reading 11.
Old cottages, and interesting, restored 15th-cent. timber and brick church.

MAWGAN PORTH, C'wall. Map 2 10/8 6
LONDON 249, Newquay 6.
At entrance to Vale of Lanherne, with small bay. See St. Mawgan-in-Pydar.

MAXSTOKE, Warw. Map 16 42/2 8
LONDON 100, Coleshill 3, Coventry 10.
Impressive, moated 14th-cent. castle. Slight remains of 14th-cent. Priory (A.M.)

MAYFIELD, Staffs. 1,158. Map 22 43/1 4
E.C. Tues. LONDON 138, Ashbourne 2.
On R. Dove, with Norm. and Perp. Church, and old hall. Thomas Moore wrote "Lalla Rookh" at Mayfield Cottage.

MAYFIELD, Sussex. 3,088. Map 8 51/5 2
E.C. Wed. LONDON 45, Tunbridge Wells 9.
Old houses, including timbered Middle House, dated 1576. Church, mainly Perp. Convent incorporates remains of old Palace.

MAYFORD, Surrey. Map 10 41/9 5
E.C. Wed. LONDON 27, Guildford 5, Woking 2.

MEARE, Som. 970. Map 5 31/4 4
LONDON 129, Glastonbury 4.
On R. Brue, with excavated remains of lake village. 14th-cent. manor house. Ancient "Fish" house of Glastonbury Abbey. 14th- to 15th-cent church. See Godney.

MEASHAM, Leics. 2,520. Map 22 43/3 1
E.C. Wed. LONDON 109, Ashby-de-la-Zouch 4.

MEDBOURNE, Leics. Map 23 42/8 9
LONDON 86, Market Harborough 7.
Pleasant village, with church showing E.E. and Dec. transepts. In vicinity, fine 15th- to 18th-cent. Neville Holt, now school.

MEDMENHAM, Bucks. 420. Map 17 41/8 8
LONDON 35, Henley 5, Marlow 4.
Thames valley village, with Dec. and Perp. Church, and picturesque "Dog and Badger" Inn. Remains of Abbey, now part of old house, and associated with Hell-Fire Club.

MEIFOD, Mont. Map 21 33/1 1
LONDON 176, Welshpool 7.
On R. Vrynwy, with restored partly Norm. and E.E. church.

MEIR, Staffs. 3,834. Map 22 33/9 4
E.C. Thurs. GOLF. LONDON 144, Stoke-on-Trent. 4.

MELBOURN, Cambs. 1,290. Map 17 52/3 4
LONDON 42, Cambridge 10, Royston 3.
Fine, restored Perp. screen in church.

MELBOURNE, Derby. 4,100. Map 22 43/3 2
E.C. Thurs. LONDON 115, Ashby-de-la-Zouch 7, Derby 8.
Splendid Norman Church, notably nave. Old tithe barn. Hall, 18th cent., open at times. Thomas Cook, of travel fame, born in town.

MELKSHAM, Wilts. 6,727.* Map 6 31/9 6
E.C. Wed. M.D. Tues. Fri. LONDON 95, Bath 12, Bradford-on-Avon 6, Calne 9, Chippenham 7, Devizes 7, Frome 14, Marlborough 21, Swindon 25, Trowbridge 6, Warminster 13.
Old tithe barn, near much-restored church.

MELLOR, Ches. 1,712. Map 33/9 8
E.C. Wed. GOLF. LONDON 171, Stockport 7.
Church, with 15th-cent. tower, and notable 14th-cent. carved pulpit.

MELLS, Som. 830. Map 6 31/7 4
E.C. Wed. LONDON 108, Frome 3.
Attractive village, with fine Perp. church tower, and Tudor manor house.

MELTON, Suffolk. 2,200. Map 19 62/2 5
E.C. Wed. LONDON 78, Ipswich 9, Saxmundham 12.

MELTON CONSTABLE, Norfolk. 900. Map 25 63/0 3
E.C. Thurs. LONDON 118, Fakenham 9, Holt 5, Norwich 21.
Fine late Stuart Melton Constable Hall.

MELTON MOWBRAY, Leics. 14,052.* Map 23 43/7 1
E.C. Thurs. M.D. Tues. GOLF. LONDON 103, Grantham 16, Kettering 30, Leicester 15, Loughborough 15, Market Harborough 25, Northampton 42, Nottingham 19, Oakham 10, Peterborough 35, Stamford 21.
Hunting centre, noted for Stilton cheeses and pork pies. Fine E.E. and Perp. church, with 48-window 16th-cent. clerestory. Old Anne of Cleves House and Hudson Bede House.

MELVERLEY, Salop. Map 21 33/3 1
LONDON 163, Shrewsbury 12.
Quaint 15th-cent. timbered church, with massive screen.

MENAI BRIDGE, Anglesey. 1,855.* Map 20 23/5 7
E.C. Wed. M.D. Sat. LONDON 236, Bangor 3, Beaumaris 4, Caernarvon 8, Holyhead 21.
Menai Strait, spanned by Telford's notable suspension bridge and Stephenson's Britannia tubular railway bridge.

MENDIP HILLS, Som. Map 5
Extend from Axbridge to point east of Shepton Mallet, with highest point at Black Down, 1,068 ft. Old lead workings. See Cheddar.

MEOPHAM, Kent. 1,342. Map 8 51/6 6
E.C. Wed. LONDON 24, Dartford 9, Maidstone 13, Rochester 8.

MERCIA.
Old Saxon kingdom occupying central England. See Wessex.

MERE, Wilts. 1,765. Map 6 31/8 3
E.C. Sat. LONDON 102, Amesbury 24, Salisbury 23, Shaftesbury 8, Wincanton 7.

Old "Ship" and "George" Inns, latter associated with flight of Charles II in 1651. Fine Perp. church, with screen and tower.

MEREWORTH, Kent. 690. Map 11 51/6 5
LONDON 30, Maidstone 7.
18th-cent. castle, modelled on Italian villa. Church, 18th cent., with brasses.

MERIDEN, Warw. 600. Map 16 42/2 8
E.C. Thurs. LONDON 96, Birmingham 12, Coventry 6.
Reputed centre of England. Cyclists' memorial and archery contests. See Lillington.

MERRIVALE, Devon. Map 3 20/5 7
E.C. Sat. LONDON 198, Tavistock 5.
Over 1,000 ft. high, on western Dartmoor.

MERROW, Surrey. Map 10 51/0 5
E.C. Wed. GOLF. LONDON 27, Guildford 2.
Restored 17th-cent. "Horse and Groom" Inn.

MERSEY TUNNEL, Ches.; Lancs. Map 21 33/3 8
See Birkenhead *and* Liverpool.

MERSTHAM, Surrey. 3,651. Map 10 51/2 5
E.C. Wed. LONDON 18, Redhill 2.
Restored, partly 12th-cent. church, with brasses. Mansion of Gatton Park.

MERTHYR MAWR, Glam. Map 14 21/8 7
LONDON (ferry) 174, Bridgend 2.
Picturesque village of thatched cottages. See Laleston.

MERTHYR TYDFIL, Glam. 61,093.* Map 14 32/0 0
E.C. Thurs. M.D. Sat. GOLF. LONDON 161, Abergavenny 19, Brecon 19, Cardiff 24, Hereford 43, Monmouth 34, Neath 22, Newport 28, Pontypridd 12, Swansea 30.
Coal-mining and industrial town, with old iron bridge across R. Taff. Cyfarthfa Castle, now museum.

METHERINGHAM, Lincs. 1,410. Map 23 53/0 6
E.C. Wed. LONDON 123, Lincoln 10.

METHLEY, Yorks. 4,610. Map 28 44/3 2
E.C. Wed. LONDON 180, Leeds 8, Pontefract 6.
Dec. and Perp. church, with monuments.

METHWOLD, Norfolk. 1,300. Map 24 52/7 9
LONDON 85, Brandon 6, Downham Market 10, King's Lynn 17.
Dec. and Perp. church, and fine 16th-cent. rectory.

MEVAGISSEY, C'wall. 1,739. Map 2 20/0 4
E.C. Thurs. LONDON 246, Bodmin 17, Fowey 14, Liskeard 25, Newquay 22, St. Austell 6, Truro 17.
Attractive small resort and fishing harbour, with sand and shingle beach.

MEXBOROUGH, Yorks. 18,965.* Map 23 43/4 9
E.C. Thurs. M.D. Sat. LONDON 163, Barnsley 10, Doncaster 9, Rotherham 7, Sheffield 13.
Coal mining district.

MICHELHAM PRIORY, Sussex. Map 8 51/5 0
LONDON 54, Hailsham 3.
Near R. Cuckmere, and incorporating 16th-cent. gatehouse and bridge over moat.

MICKLEHAM, Surrey. 1,000 with W. Humble. Map 10 51/1 5
E.C. Tues. LONDON 21, Dorking 3, Leatherhead 2.
On slopes of Box Hill (q.v.), with restored, partly Norman church.

MICKLEOVER, Derby. 5,437. Map 22 43/3 3
E.C. Thurs. GOLF. LONDON 123, Derby 3.

MICKLETON, Glos. 682. Map 16 42/1 4
E.C. Thurs. LONDON 91, Broadway 7, Stratford-on-Avon 9.
Cotswold village, with fine Renaissance Medford House.

MIDDLEHAM, Yorks. 651. Map 27 44/1 8
E.C. Thurs. LONDON 228, Aysgarth 9, Richmond 13, Ripon 18.
On R. Ure, with notable, ruined 12th- to 13th-cent. castle. Old glass in church. In vicinity, fine old Danby Hall, and remains of Coverham Abbey.

MIDDLE RASEN, Lincs. 850. Map 23 53/0 8
E.C. Tues. LONDON 144, Market Rasen 1.
Church preserves Norman door.

MIDDLESBROUGH, Yorks. 147,336.* Map 33 45/4 2
E.C. Wed. M.D. Sat. GOLF. LONDON 244, Carlisle 88, Darlington 15, Doncaster 84, Durham 23, Helmsley 29, Kendal 77, Leeds 65, Newcastle-upon-Tyne 35, Redcar 9, Ripon 40, Saltburn-by-the-Sea 13, Scarborough 49, Stockton-on-Tees 4, Sunderland 27, Thirsk 28, West Hartlepool (via transporter bridge) 9, Whitby 31, York 51.
Important iron and steel works, and docks on Tees estuary. Dorman Museum. Transporter bridge to Port Clarence. See Cleveland.

MIDDLETON, Lancs. 32,602.* Map 27 34/8 0
E.C. Tues. M.D. Fri. GOLF. LONDON 186, Manchester 6, Oldham 4, Rochdale 6.
Rebuilt 16th-cent. church, and 17th-cent. timbered "Boar's Head" Inn.

MIDDLETON, Norfolk. 700. Map 24 53/6 1
LONDON 95, King's Lynn 4, Swaffham 12.
In vicinity, fine 15th-cent. gatehouse of Middleton Tower.

MIDDLETON-IN-TEESDALE, Dur. 1,657. Map 32 35/9 2
E.C. Wed. M.D. Tues. LONDON 254, Alston 22, Barnard Castle 10, Bishop Auckland 22, Carlisle 50, Darlington 24, Hexham 34, Kendal 43, Kirkby Stephen 19, Newcastle-upon-Tyne 41.
On R. Tees, with 16th-cent. bell-tower near modern church. See High Force.

MIDDLETON-ONE-ROW, Dur. Map 33 45/3 1
LONDON 242, Darlington 5, Stockton-on-Tees 9.
Situated near large bend of R. Tees.

MIDDLETON-ON-SEA, Sussex. 571. Map 7 41/9 0
E.C. Wed. LONDON 63, Bognor Regis 3.
Residential resort, with sand and shingle beach.

MIDDLETON STONEY, Oxon. 260. Map 16 42/5 2
LONDON 59, Bicester 4.

MIDDLEWICH, Ches. 6,734.* Map 22 33/7 6
E.C. Wed. M.D. Tues. LONDON 163, Chester 20, Knutsford 9, Macclesfield 16, Manchester 25, Nantwich 11, Stoke-on-Trent 19, Warrington 18.
Salt-processing town.

MIDHURST, Sussex. 1,812. Map 7 41/8 2
E.C. Wed. LONDON 50, Brighton 36, Chichester 12, Farnham 19, Guildford 22, Hindhead 10, Horsham 23, Petersfield 10, Petworth 7, Southampton 37, Winchester 29.
On R. Rother, with old houses and picturesque "Spread Eagle" Inn. Early 16th-cent. ruined Cowdray House, accessible to public; modern mansion in large park.

MID LAVANT, Sussex. Map 7 41/8 0
LONDON 59, Chichester 3.
Kingley Vale Nature Reserve to north-west.

MIDSOMER NORTON, Som. 5,200. Map 6 31/6 5
E.C. Wed. LONDON 112, Bath 10.
On Somerset coal-field.

MILBORNE PORT, Dorset. 1,655. Map 6 31/6 1
LONDON 116, Shaftesbury 14, Sherborne 3.
Fine Queen Anne Ven House.

MILDENHALL, Suffolk. 3,235. Map 18 52/7 7
E.C. Thurs. M.D. Fri. GOLF. LONDON 69, Brandon 10, Bury St. Edmunds 13, Cambridge 22, Downham Market 24, Ely 15, Newmarket 9, Thetford 12.
E.E. to Perp. church, noted for roof. 17th-cent. manor house, and restored Elizabethan Wamil Hall. Old Market Cross. 3 m. W., West Row, noted for 1946 find of buried treasure, now in British Museum.

MILDENHALL, Wilts. Map 6 41/2 6
LONDON 73, Marlborough 2.
19th-cent. oak fittings in E.E. to Perp. church. Folly Farm, former Roman site.

MILFORD, Surrey. 2,770. Map 7 41/9 4
E.C. Wed. LONDON 34, Guildford 6.

MILFORD HAVEN, Pemb. 11,717.* Map 12 12/9 0
E.C. Thurs. M.D. Sat. GOLF. LONDON 248, Cardigan 33, Carmarthen 38, Fishguard 22, Haverfordwest 7, Pembroke (ferry) 7.
Naval base and fishing port on large natural harbour. Modern church has Bible and Prayer Book given by Lord Nelson.

MILFORD-ON-SEA, Hants. 2,374. Map 6 40/2 9
E.C. Wed. LONDON 95, Lymington 4.
Resort, with sand and shingle beach, and mainly E.E. church. 2½ m. SE., 16th-cent. Hurst Castle, prison of Charles I in 1648.

MILLER'S DALE, Derby. Map 22 43/1 7
LONDON 157, Buxton 7.
Picturesque, wooded scenery (N.T.), also in Chee dale, to west, both threaded by R. Wye.

MILL HILL, Middx. 17,146. Map 10 51/2 9
E.C. Thurs. LONDON 10, Barnet 4.
Well-known Public School.

MILLOM, Cumb. 7,405. Map 26 34/1 8
E.C. Wed. M.D. Sat. LONDON 281, Ambleside 25, Barrow-in-Furness 23, Broughton-in-Furness 31, Kendal 38, Ulverston 17, Whitehaven 33.
Norm. to 15th-cent. church and remains of castle, now farm. Sandy beach at Haverigg, 1½ m. SW.

MILNTHORPE, Westm. 1,075. Map 26 34/4 8
E.C. Thurs. LONDON 245, Carnforth 8, Grange-over-Sands 11, Kendal 8, Lancaster 14.
Estuary of R. Kent to west.

MILSTED, Kent. Map 9 51/9 5
LONDON 43, Sittingbourne 4.
Attractive orchard village, with old manor house and farm.

MILTON, Hants. 5,300. Map 6 40/2 9
LONDON 95, Bournemouth 11, Christchurch 6, Lymington 6, Lyndhurst 13.

MILTON ABBAS, Dorset. 560. Map 6 31/8 0
LONDON 114, Blandford Forum 8, Dorchester 12.
Delightful 18th-cent. tree-lined model village, with fine 14th- to 15th-cent. Abbey Church. Adjacent Abbey retains original Abbot's Hall. In vicinity, Tudor Bingham's Melcombe Manor, and lofty viewpoint of Bulbarrow Hill.

MILTON DAMEREL, Devon. Map 4 21/3 1
LONDON 207, Bideford 13, Holsworthy 6.
On high ground near R. Waldon.

MILTON KEYNES, Bucks. Map 17 42/8 3
LONDON 47, Bletchley 5, Newport Pagnell 4.
Attractive village, with fine Dec. church, noted for S. door.

MILTON REGIS, Kent. Map 9 51/9 6
LONDON 40, Sittingbourne 1.
Now part of Sittingbourne (q.v.). Old houses and fine, mainly 14th-cent. church.

MILVERTON, Som. 1,290. Map 5 31/1 2
E.C. Thurs. LONDON 152, Bampton 13, Taunton 8.
Fine carved bench-ends in church.

MINCHINHAMPTON, Glos. Map 15 32/8 0
GOLF. LONDON 99, Stroud 4.
Restored church, with 14th-cent. tower. Minchinhampton and Rodborough Commons (N.T.), lofty viewpoints.

MINEHEAD, Som. 7,400.* Map 4 31/9 4
E.C. Wed. M.D. 3rd Mon. GOLF. LONDON 168, Bridgwater 27, Dulverton 19, Exeter 45, Ilfracombe 38, Lynmouth 17, Lynton 18, Taunton 24, Tiverton 30.
Well-known Bristol Channel resort, with small harbour and bathing sands. Church, Perp., with good tower and screen, in picturesque "old" village. May Day "Hobby Horse" dance. North Hill, fine viewpoint.

MINSTEAD, Hants. 1,020. Map 6 41/2 1
LONDON 83, Lyndhurst 3, Southampton 12.
In New Forest, with "Trusty Servant" inn-sign. Church, with interesting interior fittings.

MINSTER-IN-SHEPPEY, Kent. 3,790. Map 9 51/9 7
E.C. Wed. LONDON 46, Sheerness 3.
Small resort, with sand and shingle bathing beach. Restored 13th- to 15th-cent. church.

MINSTER-IN-THANET, Kent. 3,200. Map 9 61/3 6
E.C. Wed. LONDON 67, Canterbury 12, Margate 5, Ramsgate 6.
Interesting Norm. to E.E. church, with fine nave. Old house of Minster Abbey, 11th cent. and later. Ancient barn and brew-house.

MINSTERLEY, Salop. 744. Map 21 33/3 0
E.C. Thurs. LONDON 161, Shrewsbury 10.
Church, dated 1692, preserves rare "Maidens' Garlands". Old black and white Hall. In vicinity, rocky Stiperstones ridge.

MINSTER LOVELL, Oxon. 445. Map 16 42/3 1
E.C. Sat. LONDON 69, Burford 5, Oxford 15.
On R. Windrush, with old cottages, "Swan" Inn, Perp. church, and ruined Manor House (A.M.).

MIRFIELD, Yorks. 11,885.* Map 27 44/1 1
E.C. Tues. M.D. Fri. GOLF. LONDON 187, Dewsbury 3, Halifax 11, Huddersfield 6.
College of the Community of the Resurrection.

MISSENDEN, GREAT, Bucks. 1,110. Map 17 42/8 0
E.C. Thurs. LONDON 32, Amersham 5, Aylesbury 10, Chesham 4, High Wycombe 7.
Restored, mainly Dec. church. See Great Hampden *and* Little Missenden.

MISTERTON, Notts. 1,573. Map 23 43/7 9
E.C. Wed. LONDON 153, Gainsborough 7.

MISTLEY, Essex. 1,890. Map 19 62/1 3
E.C. Wed. LONDON 61, Colchester 10, Harwich 11, Ipswich 12.
Quay on R. Stour.

MITCHAM, Surrey. 67,273.* Map 10 51/2 6
E.C. Wed. GOLF. LONDON 8, Croydon 4, Sutton 4.
Mitcham Fair held 2nd week in Aug. Eagle House, dated 1705.

MITCHELDEAN, Glos. 520. Map 15 32/6 1
E.C. Thurs. LONDON 114, Gloucester 12, Ross 7.
On edge of Forest of Dean.

MITFORD, Nthmb. 170. Map 33 45/1 8
E.C. Wed. LONDON 289, Morpeth 3.
Remains of Norman castle in wooded Wansbeck Glen. Restored church, noted for 13th-cent. chancel and priest's door.

MITTON, GREAT, Yorks. Map 27 34/7 3
LONDON 211, Clitheroe 4.
Dec. and Perp. church, with screen and monuments.

MOBBERLEY, Ches. 1,735. Map 22 33/7 7
E.C. Wed. LONDON 172, Knutsford 3.

Fine Dec. and Perp. church, with carved rood loft. Birthplace of George Mallory, Everest climber.

MOCCAS, Herefs. Map 15 32/3 4
LONDON 142, **Hereford 11.**
Notable little apsidal Norman church. 17th-cent. Moccas Court.

MODBURY, Devon. 1,110. Map 3 20/6 5
E.C. Wed. M.D. 2nd Mon. LONDON 202, Ivybridge 6, Kingsbridge 8, **Plymouth 13.**
Attractive little town, with spired Perp. church and old conduits.

MOLD, Flints. 6,436.* Map 21 33/2 6
E.C. Thurs. M.D. Wed. GOLF. LONDON 188, Chester 11, Denbigh 16, Hoylake 24, **Liverpool (tunnel) 23,** Ruthin 11, St. Asaph 18, Shrewsbury 40, Wrexham 11.
Restored 15th-cent. church, with panelled roof and old glass. To west, Clwydian Hills, dominated by Moel Famma.

MONKEN HADLEY, Herts. 1,490.
Map 10 51/2 9
LONDON 12, Barnet 1.
Restored Perp. church preserves rare cresset, or beacon. Livingstone's house at Hadley Green. See **Hadley Wood.**

MONK FRYSTON, Yorks. 510.
Map 28 44/5 2
LONDON 179, Leeds 14, Selby 7.
Small church, showing Saxon tower.

MONKSEATON, Nthmb. 9,663. Map 33 45/3 7
E.C. Wed. LONDON (ferry) 277, Whitley Bay 1.

MONKS ELEIGH, Suffolk. 440.
Map 19 52/9 4
LONDON 63, Stowmarket 11, Sudbury 8.
Pleasant village, with Dec. and Perp. church.

MONKSILVER, Som. Map 5 31/0 3
LONDON 159, Minehead 10.
Church, noted for 15th-cent. bench-ends. Elizabethan Combe Sydenham manor.

MONKS RISBOROUGH, Bucks. 830.
Map 17 42/8 0
LONDON 38, Princes Risborough 1.
Church, with screen and Norman font. Prominent Whyteleafe Cross on Chiltern ridge.

MONKTON FARLEIGH, Wilts. Map 6 31/8 6
LONDON 102, Bath 5, Bradford-on-Avon 4.
Views of Avon valley. Restored church, with tower and Elizabethan pulpit. Bath stone quarries. Remains of former Priory in manor house. In vicinity, fine 15th- to 16th-cent. South Wraxhall Manor, associated with Raleigh.

MONKWEARMOUTH, Dur. 7,403.
Map 33 45/3 5
LONDON 267, Sunderland 1.
St. Peter's Church, well-known for pre-Conquest work.

MONMOUTH, Mon. 5,432.* Map 15 32/5 1
E.C. Thurs. M.D. Fri. alt. Mon. GOLF. LONDON 127, Abergavenny 15, Brecon 35, Cardiff 36, Carmarthen 83, Chepstow 16, Gloucester 25, Hereford 18, Newport 24, Pontypool 21, Ross 11, Shrewsbury 70, Swansea 63, Worcester 40.
Unique Norman gatehouse (A.M.) on Monnow Bridge. St. Mary's Church, with Dec. tower. Restored St. Thomas's Church, partly Norman. Remains of Castle (A.M.), birthplace of Henry V. Great Castle House, dated 1673. Interesting Nelson relics in museum. Centre for Wye Valley (q.v.).

MONTACUTE, Som. 833. Map 5 31/4 1
E.C. Wed. LONDON 128, Ilminster 10, Yeovil 4.
Attractive village, with Norm. to Perp. Church, and Perp. Priory gatehouse. Splendid Elizabethan Montacute House (N.T.), dated 1580, open regularly. See **Stoke-sub-Hamdon.**

MONTGOMERY, Mont. 904. Map 21 32/2 9
E.C. Fri. M.D. Thurs. LONDON 167, Church Stretton 21, Ludlow 26, Newtown 9, Oswestry 24, Shrewsbury 22, Welshpool 8.
Remains of Norman Castle (A.M.), notable viewpoint. Partly E.E. church, with good screen.

MONYASH, Derby. Map 22 43/1 6
LONDON 150, Bakewell 5.
Church, with old chest and rare Trans.-Norm. sedilia.

MOOR PARK, Herts. Map 10 51/0 9
GOLF. LONDON 21, Rickmansworth 2.
Moor Park, mansion dating from c. 1720, now golf clubhouse.

MORDEN, Surrey. 74,602* with Merton.
Map 10 51/2 6
E.C. Wed. LONDON 10, Epsom 5, Sutton 3.

MORECAMBE, Lancs. 37,000* with Heysham.
Map 26 34/4 6
E.C. Wed. M.D. Tues. Thurs. GOLF. LONDON 235, Heysham 3, **Kendal 21, Lancaster 4, Preston 25.**
Popular Morecambe Bay resort, with bathing sands, and views of distant Lake District mountains.

MORETON, Ches. 9,300. Map 21 33/2 8
E.C. Wed. LONDON 198, Birkenhead 5, Chester 19, Hoylake 3, **Liverpool (tunnel) 7.**

MORETON HAMPSTEAD, Devon. 1,587.
Map 3 20/7 8
E.C. Thurs. GOLF. LONDON 182, Ashburton 15, **Exeter 13,** Newton Abbot 13, Okehampton 14, **Plymouth 29,** Tavistock 21, Teignmouth 19, Torquay 19.
Good centre for eastern Dartmoor. Old almshouses (N.T.).

MORETON-IN-MARSH, Glos. 1,382.
Map 16 42/2 3
E.C. Wed. M.D. 2nd Tues. LONDON, 82, Broadway 8, Chipping Norton 8, Stow-on-the-Wold 4, Stratford-on-Avon 17, Warwick 23.
Northern Cotswold town on Fosse Way, with Curfew Tower. "White Hart" Hotel, associated in 1644 with Charles I. 2 m. E., well-known Four Shire Stone.

MORETON OLD HALL, Ches. Map 22 33/8 5
LONDON 155, Congleton 4, **Stoke-on-Trent 11.**
Picturesque, moated black and white 16th-cent. house, with fine gatehouse (N.T.), open regularly.

MORETON PINKNEY, Northants.
Map 16 42/5 4
LONDON 68, Banbury 11, Towcester 10.
Attractive village of 17th- and 18th-cent. houses. Fine, restored chancel in 13th-cent. church.

MORFA NEVIN, Caern. 2,000 with Nevin.
Map 20 23/2 3
E.C. Wed. LONDON 242, Pwllheli 7.
Good bathing sands on small bay. See **Nevin.**

MORLEY, Yorks. Map 27 44/2 2
LONDON 185, Bradford 8, Dewsbury 5, Leeds 5, Wakefield 6.
West Riding industrial town.

MORPETH, Nthmb. 10,797.* Map 33 45/1 8
E.C. Thurs. M.D. Wed. GOLF. LONDON 286, Alnwick 19, Berwick-upon-Tweed 48, Hexham 30, Newcastle-upon-Tyne 15, Whitley Bay 15, Wooler 31.
In pretty Wansbeck valley, with old glass in 14th-cent. church, slight remains of castle, and clock tower sounding curfew.

MORRISTON, Glam. 10,960. Map 14 21/6 9
E.C. Thurs GOLF. LONDON 188, Swansea 3.

MORSTON, Norfolk. Map 25 63/0 4
LONDON 122, Wells-next-the-Sea 7.
Among salt marshes, with access to bird sanctuary of Blakeney Point (N.T.).

MORTEHOE, Devon. 1,164. Map 4 21/4 4
E.C. Wed. LONDON 204, Barnstaple 15, Ilfracombe 6.
Bathing sands in vicinity. Rock scenery beyond Morte Point. Morte Bay (N.T.), overlooking Barricane Beach.

MORTIMER'S CROSS, Herefs. Map 15 32/4 6
LONDON 143, Hereford 17, Leominster 6.
Obelisk commemorates Wars of Roses battle in 1460.

MORVAH, C'wall. 90. Map 2 10/4 3
LONDON 286, Penzance 6.
Wild cliff scenery. Lofty prehistoric hill fort of Chun Castle.

MORVILLE, Salop. 350. Map 21 32/6 9
LONDON 137, Bridgnorth 3.
Norman work in former Collegiate Church.

MORWENSTOW, C'wall. Map 2 21/2 1
LONDON 223, Bude 8.
Sheltered by lofty Hennacliff, and former home of Rev. Stephen Hawker. Fine Norman work and carved bench-ends in church. Elizabethan Tonacombe Manor.

MOSSLEY, Lancs. Map 27 34/9 0
E.C. Tues. M.D. Thurs. LONDON 180, Ashton-under-Lyne 4, Oldham 5.
Lofty moorlands to east.

MOSTYN, Flints. Map 21 33/1 7
E.C. Wed. LONDON 199, Flint 7, Rhyl 11.
Old Mostyn Hall, with Welsh manuscripts and antiquities.

MOTTINGHAM, Kent. 1,804. Map 10 51/4 7
E.C. Thurs. LONDON 11, Sidcup 3.

MOTTISFONT, Hants. 478. Map 7 41/3 2
E.C. Wed. LONDON 74, Romsey 5.
On R. Test, with priory remains in 18th-cent. abbey. Old glass and Norman work in church.

MOTTISTONE, I.O.W. Map 7 40/4 8
LONDON (via Portsmouth 83), Freshwater 5, Newport 9.
Restored, partly 12th-cent. church, and 16th-cent. manor house.

MOULSFORD, Berks. 181. Map 7 41/5 8
E.C. Thurs. LONDON 49, Oxford 17, Pangbourne 6, Reading 12, Wallingford 4.
Lies in Thames valley.

MOUNTAIN ASH, Glam. 31,528.
Map 13 31/0 9
E.C. Thurs. GOLF. LONDON (ferry) 163, Aberdare 4, Cardiff 19, Pontypridd 7.
Coal-mining district.

MOUNT GRACE PRIORY, Yorks.
Map 28 44/4 9
LONDON 227, Northallerton 7.
Interesting 14th- and 15th-cent. remains, part converted into house in 1654. (N.T.).

MOUNTSORREL, Leics. 2,630.
Map 23 43/5 1
LONDON 103, Leicester 7, Loughborough 4.
On R. Soar, with 18th-cent. cross, and granite quarries.

MOUSEHOLE, C'wall. 1,300. Map 2 10/4 2
E.C. Wed. LONDON 283, Penzance 3.
Pilchard-fishing port, with sand and shingle bathing beach. Old "Keigwin Arms" Inn.

MOW COP, Ches. Map 22 33/8 5
LONDON 154, Stoke-on-Trent 9.
Fine viewpoint (N.T.), crowned by sham 18th-cent. ruin.

MUCH BIRCH, Herefs. 451. Map 15 32/5 3
M.D. Wed. LONDON 127, Hereford 7, Ross 8.
Aconbury Hill rises to north.

MUCHELNEY, Som. 220. Map 5 31/4 2
LONDON, 132, Ilchester 13, Taunton 16.
15th-cent. Abbey remains (A.M), with excavated Saxon chapel. Perp. church, with painted roof. 14th-cent. Priest's House (N.T.), accessible to public.

MUCH HADHAM, Herts. 1,668.
Map 18 52/4 1
E.C. Wed. LONDON 26, Bishop's Stortford 5.
Church, with massive tower and fine 15th-cent. S. porch. See Little Hadham.

MUCH MARCLE, Herefs. Map 15 32/6 3
LONDON 119, Ledbury 5, Ross 8.
Interesting monuments in Church. Old mansions of Hellens and Homme.

MUCH WENLOCK, Salop. 15,093.*
Map 21 32/6 9
E.C. Wed. M.D. Mon. LONDON 142, Bridgnorth 9, Church Stretton 14, Ludlow 20, Shrewsbury 13.
Near well-known viewpoint of Wenlock Edge, associated with A. E. Housman. Timbered houses and inns. Manor House, dated 1577. Movable stocks in Guildhall. Norm. to Perp. church. Mainly E.E. ruined Abbey (A.M.), with Norman Chapter House, and picturesque Prior's Lodge.

MUDDIFORD, Devon. Map 4 21/5 3
E.C. Wed. LONDON 197, Barnstaple 4, Ilfracombe 8.
To west, Marwood Church, with notable screen.

MUDEFORD, Hants. 20,506* with Christchurch.
Map 6 40/1 9
E.C. Wed. LONDON 97, Christchurch 2.
On sandy bay in Christchurch harbour, near viewpoint of Hengistbury Head.

MUKER, Yorks. 502 Map 27 34/9 9
E.C. Thurs. LONDON 250. Richmond 20.
Swaledale village. Kisdon Force waterfall in vicinity.

MULLION, C'wall. 954. Map 2 10/6 1
E.C. Wed. GOLF. LONDON 278, Helston 8.
Church, noted for carved bench-ends. 1 m. SW. picturesque Mullion Cove (N.T.), with rock scenery. In vicinity, Polurrian and Poldhu Coves, latter with Marconi Memorial (N.T).

MUMBLES, Glam. 6,500. Map 14 21/6 8
E.C. Wed. M.D. Wed. Sat. LONDON 195, Swansea 5.
On Mumbles Head, with bathing sands, and remains of 12th-cent. Oystermouth Castle. Fine coast scenery at Langland Bay and Brandy Cove. See Caswell Bay.

MUNDESLEY-ON-SEA, Norfolk. 990.
Map 25 63/3 3
E.C. Wed. GOLF. LONDON 129, Cromer 7, North Walsham 5, Norwich 20.
Small resort, with bathing sands and cliffs.

MUNDFORD, Norfolk. 310. Map 24 52/8 9
LONDON 83, Brandon 5, Swaffham 10.
Breckland village, with fine church woodwork. Stanford battle practice area to east.

MUNSLEY, Herefs. 188. Map 15 32/6 4
LONDON 122, Hereford 12, Ledbury 5.
Restored, mainly Norman church.

MUNSLOW, Salop. 447. Map 21 32/5 8
LONDON 148, Bridgnorth 15, Ludlow 10.
Church, E.E. to Dec., with timbered porch. In vicinity, Diddlebury Church, showing pre-Conquest work, and also restored 14th-cent. and later Broncroft Castle.

MUSBURY. Devon. Map 5 30/2 9
LONDON 150, Axminster 3, Lyme Regis 7, Seaton 4.
Drake monuments in restored church. 3 m. N.W., notable 14th- to 16th-cent. Shute Barton, near 18th-cent. Shute House, now school.

MUSWELL HILL, London. Map 10 51/2 8
E.C. Thurs. GOLF.
Horse racing at Alexandra Park, below Palace.

MYLOR, C'wall. 2,040. Map 2 10/8 3
LONDON 265, Falmouth 5, Truro 10.
Overlooks Carrick Roads in Falmouth Harbour. Tall cross stands among churchyard yews.

MYTHOLMROYD, Yorks. 4,467. Map 27 44/0 2
E.C. Tues. LONDON 196, Halifax 6, Huddersfield 12, Todmorden 6.

NAILSWORTH, Glos. 3,523.* Map 15 31/8 9
E.C. Thurs. LONDON 101, Bath 25, Bristol 28, Cheltenham Spa 18, Chippenham 21, Cirencester 12, Gloucester 13, Stroud 4, Tetbury 6.
In wooded Cotswold valley. Nailsworth Ladder, test hill (1 in 3½).

NANT FFRANCON PASS, Caern. Map 20 23/6 5
Snowdonia pass, traversed by London to Holyhead road. Path from Llyn Ogwen to wild Llyn Idwal looking towards "Devil's Kitchen".

NANTGAREDIG, Carm. Map 13 22/4 2
E.C. Thurs. LONDON 205, Carmarthen 5, Llandilo 10.
R. Towy flows to south.

NANTGARW, Glam. Map 14 31/1 8
E.C. Wed. LONDON (ferry) 155, Caerphilly 3, Cardiff 7, Pontypridd 5.
In Taff valley, formerly making porcelain.

NANT GWYNANT, Caern. Map 20 23/6 5
LONDON 222, Beddgelert 8, Bettws-y-coed 10, Caernarvon 14.
Picturesque lake-watered valley below Snowdon.

NANTWICH, Ches. 8,846.* Map 21 33/6 5
E.C. Wed. M.D. Sat. LONDON 160, Buxton 34, Chester 20, Crewe 4, Macclesfield 26, Manchester 36, Middlewich 11, Newcastle-under-Lyme 15, Newport 25, Shrewsbury 31, Stafford 29, Stoke-on-Trent 17, Stone 22, Warrington 27, Whitchurch 11, Wrexham 22.
Noted for brine pits and cheeses. 14th- to 15th-cent. church, with carved stalls and octagonal tower. Black and white houses include Church's Mansion and Sweet Briar Hall. 17th-cent. almshouses and picturesque "Crown" Inn.

NARBERTH, Pemb. 1,053.* Map 12 22/1 1
E.C. Fri. M.D. Thurs. LONDON 231, Tenby 11.
Remains of 13th-cent. castle.

NARBOROUGH, Leics. 2,600. Map 23 42/5 9
E.C. Wed. LONDON 94, Leicester 6.

NASEBY, Northants. 400. Map 16 42/6 7
LONDON 77, Market Harborough 7, Northampton 7.
Near source of R. Avon, Nene and Welland. 1½ m. N., site of battle of Naseby, 1645, marked by column.

NATIONAL FOREST PARKS.
ENGLAND.
Forest of Dean. *See* Dean, Forest of.
Hardknott. *See* Boot *and* Langdale.
WALES.
Snowdonia. *See* Beddgelert, Llanrwst *and* Snowdonia.

NAVENBY, Lincs. 820. Map 23 43/9 5
E.C. Wed. LONDON 123, Grantham 16, Lincoln 9.
Dec. chancel, with Easter Sepulchre, in restored church. In vicinity, 13th-cent. Somerton Castle, incorporated in later farm.

NAWORTH CASTLE, Cumb. Map 32 35/5 6
LONDON 294, Brampton 3.
Restored 14th-cent. and later mansion in park; open regularly.

NAYLAND, Suffolk. Map 19 52/9 3
E.C. Wed. LONDON 57, Colchester 7.
On R. Stour, with old houses, including Alston Court. Constable painting in Perp. church. See Stoke-by-Nayland.

NEATH, Glam. 32,305.* Map 14 21/7 9
E.C. Thurs. M.D. Wed. Sat. GOLF. LONDON 183. Aberdare 19, Brecon 35, Bridgend 18, Cardiff 37, Carmarthen 31, Llandilo 24, Llandovery 31, Llanelly 17, Merthyr Tydfil 22, Pontypridd 34, Swansea 8.
Large steel and tinplate works. Remains of 11th-cent. castle and 12th-cent. abbey (both A.M.). To north-east, attractive Vale of Neath, noted for waterfalls. See Glyn Neath.

NECTON, Norfolk. Map 24 53/8 0
LONDON 97, Swaffham 4.
Church, noted for angel-carved roof.

NEEDHAM MARKET, Suffolk. 1,370. Map 19 62/0 5
E.C. Tues. LONDON 75, Ipswich 8, Stowmarket 4.
Church, with splendid roof and Perp. screen.

NELSON, Glam. 3,102. Map 14 31/1 9
E.C. Thurs. LONDON (ferry) 158, Pontypridd 5.

NELSON, Lancs. 34,368.* Map 27 34/8 3
E.C. Tues. M.D. Wed. Fri. Sat. GOLF. LONDON 207, Bradford 22, Burnley 4, Colne 2, Kendal 50, Manchester 28, Settle 20, Skipton 14.
Cotton-weaving and coal-mining town.

NENTHEAD, Cumb. 780. Map 32 35/7 4
LONDON 275, Alston 5.
On Alston Moor, nearly 1,500 ft. high. 1½ m. E., where Cumberland and Durham meet, highest classified road summit in England, at 2,056 ft.

NESTON, Ches. 9,727.* Map 21 33/2 7
E.C. Wed. LONDON 191, Chester 11.
Near Dee estuary in Wirral peninsula.

NETHERAVON, Wilts. 769. Map 6 41/1 4
LONDON 82, Amesbury 5, Devizes 14, Marlborough 16, Salisbury 12.
In military area. Early Norman church tower.

NETHER STOWEY, Som. 564. Map 5 31/1 3
E.C. Thurs. LONDON 149, Bridgwater 8.
In Quantocks, with Coleridge's Cottage (N.T.), open regularly. Stowey Court, with curious 18th-cent. garden house.

NETHER WHITACRE, Warw. Map 22 42/2 9
LONDON 102, Coventry 12, Tamworth 8.
Partly Tudor Hall, associated with Handel.

NETLEY, Hants. 2,070. Map 7 41/4 0
E.C. Wed. LONDON 76, Southampton (ferry) 4.
Remains of large 13th-cent. Abbey. Well-known Military Hospital.

NETTLEBED, Oxon. 519. Map 16 41/7 8
E.C. Wed. LONDON 39, Henley-on-Thames 5.
In wooded Chiltern Hills.

NEVERN, Pemb. 830. Map 12 22/0 4
E.C. Wed. LONDON 240, Cardigan 8, Fishguard 9.
Church, with Norman tower and notable St. Brynach's Cross.

NEVILLE'S CROSS, Dur. 940. Map 33 45/2 4
E.C. Wed. LONDON 257, Durham 1.
Commemorates battle fought in 1346.

NEVIN, Caern. 2,000. Map 20 23/3 4
E.C. Wed. GOLF. LONDON 242, Caernarvon 20, Criccieth 14, Pwllheli 7.
Lleyn peninsula resort, with sandy bathing beach. Peaks of The Rivals to north-east.

NEWARK-ON-TRENT, Notts. 22,909.* Map 23 43/7 5
E.C. Thurs. M.D. Wed. LONDON 122, Baldock 89, Boston 37, Cambridge 79, Chesterfield 30, Doncaster 38, Gainsborough 24, Grantham 15, King's Lynn 64, Leicester 35, Lincoln 16, Manchester 76, Mansfield 18,

Northampton 66, Nottingham 20, Peterborough 49, Retford 20, Sheffield 37, Sleaford 19, Stamford 35, Thorne 43, Worksop 22.
At intersection of Great North Road and Fosse Way. Ruined 12th- to 15th-cent. castle, where King John died. Fine E.E. to Perp. church, noted for spired tower and screen. Wide square, with old inns and 18th-cent. houses. Curious Beaumond Cross. Sconce Hills, Civil War fortifications.

NEWARK PRIORY, Surrey. Map 8 51/0 5
LONDON 23, Guildford 7.
13th-cent. remains by R. Wey, near fine old water-mill.

NEW BARNET, Herts. 5,330. Map 10 51/2 9
E.C. Thurs. LONDON 11, Barnet 2, Enfield 4.
Residential district.

NEWBIGGIN-BY-THE-SEA, Nthmb. 9,727.* Map 33 45/3 8
E.C. Wed. GOLF. LONDON 290, Blyth 10, Morpeth 9, Newcastle-upon-Tyne 18.
Rocky and sandy coast, with bathing. Church, mariners' landmark.

NEWBIGGIN-ON-LUNE, Westm. 110. Map 32 35/7 0
E.C. Thurs. LONDON 268, Kirkby Stephen 6.
In lonely setting of fells.

NEWBOLD-ON-STOUR, Warw. Map 16 42/2 4
LONDON 87, Stratford-on-Avon 7.
Lies to north of Vale of Red Horse.

NEW BRADWELL, Bucks. 3,350. Map 17 42/8 4
LONDON 50, Newport Pagnell 4, Stony Stratford 3.

NEWBRIDGE, Oxon. Map 16 42/4 0
LONDON 65, Oxford 11.
Has one of oldest Thames bridges, scene of 1644 Civil War fight.

NEWBRIDGE-ON-WYE, Radnor. Map 14 32/0 5
E.C. Thurs. LONDON 175, Builth Wells 5, Llandrindod Wells 5, Rhayader 8.
Pleasantly situated in Upper Wye valley.

NEW BRIGHTON, Ches. 101,331* with Wallasey. Map 21 33/3 9
E.C. Wed. LONDON 199, Birkenhead 4.
Popular Wirral resort on Mersey estuary, with bathing sands.

NEW BUCKENHAM, Norfolk. 450. Map 25 62/0 9
LONDON 96, Attleborough 5, Norwich 16.
Old Market Cross, with whipping-post. Church, Perp. See Old Buckenham.

NEWBURY, Berks. 17,772.* Map 7 41/4 6
E.C. Wed. M.D. Thurs. LONDON 55, Andover 17, Basingstoke 17, Bath 50, Bristol 59, Cirencester 37, Devizes 33, Gloucester 54, Guildford 42, Hungerford 8, Maidenhead 29, Marlborough 18, Oxford 27, Reading 17, Salisbury 35, Southampton 37, Swindon 25, Wantage 15, Winchester 25.
On R. Kennet, with church, rebuilt in 16th cent. by Jack of Newbury. Restored Cloth Hall, now museum. Old St. Bartholomew's Hospital. Civil War associations, including fine Elizabethan Shaw House, now school. Racecourse.

NEWBURY PARK, Essex. Map 11 51/4 8
E.C. Thurs. LONDON 9, Romford 5, Woodford 5.
Residential district.

NEWBY BRIDGE, Lancs. Map 26 34/3 8
LONDON 260, Kendal 17, Ulverston 9.
Near south end of Windermere, with old bridge over R. Leven.

NEWCASTLE EMLYN, Carm. 763.* Map 12 22/3 4
E.C. Wed. M.D. Fri. LONDON 223, Cardigan 10, Carmarthen 17, Lampeter 19.
On R. Teifi, with slight castle remains.

NEWCASTLE-UNDER-LYME, Staffs. 70,028.* Map 22 33/8 4
E.C. Thurs. M.D. Mon. Sat. GOLF. LONDON 146, Altrincham 30, Atherstone 46, Birmingham 43, Buxton 24, Chester 35, Coventry 58, Crewe 13, Derby 36, Leicester 57, Lichfield 31, Macclesfield 21, Manchester 36, Newport 21, Sheffield 47, Shrewsbury 32, Stafford 16, Warrington 35, Whitchurch 22.
Rebuilt church retains E.E. tower.

NEWCASTLE-UPON-TYNE, Nthmb. Map 33 45/2 6 291,273.*

Address:

Fanum House, 20 Great North Road, Newcastle-upon-Tyne, 2. T.N. Newcastle-upon-Tyne 24328. A.A. Port Office. T.N. 24328.
(Mileage Chart Town.)
E.C. Wed. Sat. M.D. Tues. Thurs. Sat. GOLF. LONDON 272, Alnwick 34, Barnard Castle 39, Berwick-upon-Tweed 63, Bishop Auckland 25, Carlisle 57, Darlington 33, Dumfries 86, Durham 15, Hawick 63, Hexham 20, Jedburgh 58, Leeds 92, Longtown 58, Middlesbrough 35, Morpeth 15, Penrith 64, Scotch Corner 41, South Shields 11, Stockton-on-Tees 34, Sunderland 12, West Hartlepool 28, Whitley Bay 10, Wooler 46, York 81.
Once Roman Wall station, now important coal-mining, ship and locomotive building centre, preserving part of town walls (A.M.), 12th-cent. Castle Keep (A.M.) and 13th-cent. Black Gate, now museum. Cathedral, formerly Parish Church, mainly Dec. and Perp., with rare "crown" spire. Notable brass in All Saints Church. St. John's Church, Norm. to Dec., and St. Andrew's Church, Trans.-Norm. to Perp. Remains of 13th-cent. Friary. Old Jesus Hospital and Trinity House. Picturesque Jesmond Dene. Racecourse.

NEW CHAPEL, Surrey. Map 8 51/3 4
E.C. Wed. LONDON 27, East Grinstead 3, Godstone 7.

NEWCHURCH, Kent. Map 9 61/0 3
LONDON 62, Ashford 9.
On Romney Marsh, with large 13th- to 14th-cent. church.

NEW DELPH, Yorks. 3,550. Map 27 34/9 0
LONDON 184, Oldham 5.
In setting of steep Pennine moors.

NEWDIGATE, Surrey. 1,267. Map 8 51/1 4
E.C. Wed. LONDON 29, Crawley 9, Dorking 6, Reigate 8.
Attractive village, with 13th- to 15th-cent. church.

NEWENDEN, Kent, 138. Map 9 51/8 2
E.C. Wed. LONDON 54, Tenterden 6.
Fine Norman font in church.

NEWENT, Glos. 2,299. Map 15 32/7 2
E.C. Wed. LONDON 112, Gloucester 9.
Church, rebuilt 1673. 18th-cent. houses and timber-framed 16th-cent. Market Hall. To south-west, viewpoint of May Hill (N.T.).

NEW FERRY, Ches. 2,990. Map 21 33/3 8
E.C. Thurs. LONDON 192, Birkenhead 3.

NEW FOREST, Hants. Maps 6 and 7
Situated between Southampton Water and R. Avon. About 140 square miles of undulating, wooded, partly Crown land, administered by Verderers from Lyndhurst (q.v.). Herds of ponies and deer. See Beaulieu *and* Stoney Cross.

NEWGALE, Pemb. 200. Map 12 12/8 2
E.C. Tues. LONDON 249, Haverfordwest 9, St. Davids 8.
Sandy beach on St. Bride's Bay. In vicinity, 13th-cent. Roch Castle.

NEWHAVEN, Sussex. 7,785.* Map 8 51/4 0
A.A. Port Office. T.N. 245.
E.C. Wed. M.D. Wed. LONDON 58,

Brighton 9, Eastbourne 13, Guildford 51, Horsham 32, Lewes 7, Peacehaven 2, Reigate 38, Seaford 4, Tunbridge Wells 31.
Cross-channel port, with shingle beach (sand at low tide), on Ouse estuary. Church, with unique apsidal tower-chancel. "Bridge" Hotel, associated with Louis Philippe after 1848 French revolution.

NEW HOLLAND, Lincs. 1,000. Map 29 54/0 2
E.C. Thurs. LONDON 166, Brigg 13, Grimsby 22, Hull (ferry), **Lincoln 37,** Scunthorpe 20.
Car ferry across Humber to Hull.

NEWINGTON, Kent. 1,220. Map 9 51/8 6
LONDON 37, Chatham 7, Sittingbourne 3.
Orchard village, with church showing 15th-cent. tower and 14th-cent. screen.

NEWLAND, Glos. 2,061. Map 15 32/5 0
LONDON **124,** Monmouth 5.
On edge of Forest of Dean, with fine 13th- to 14th-cent. church.

NEWLANDS CORNER, Surrey. Map 8 51/0 4
LONDON 28, Dorking 9, **Guildford 4.**
Famous North Downs viewpoint.

NEWLYN, C'wall. 1,102. Map 2 10/4 2
E.C. Fri. M.D. Thurs. LONDON **281,** **Penzance 1.**
Picturesque fishing village, with sandy bathing beach, and well known to artists.

NEW MALDEN, Surrey. 45,559.* Map 10 51/2 6
E.C. Wed. LONDON **10,** Kingston-upon-Thames 3.

NEWMARKET, Suffolk. 10,184.* Map 18 52/6 6
E.C. Thurs. M.D. Tues. Sat. GOLF. LONDON 60, Baldock 33, Bishop's Stortford 31, Bury St. Edmunds 15, **Cambridge 13,** Colchester 39, Ely 13, Fakenham 49, Ipswich 41, King's Lynn 42, Norwich 49, Royston 24, Sudbury 24, Swaffham 34, Thetford 20.
Jockey Club headquarters and noted horse-racing centre. Stuart Royal associations. Former homes of Duke of Queensbury and of Nell Gwynne. Partly 15th-cent. St. Mary's Church. In vicinity, ancient earthwork of Devil's Dyke.

NEW MILLS, Derby. Map 22 33/9 8
LONDON 168, Stockport 9.

NEW MILTON, Hants. 5,293. Map 6 40/2 9
E.C. Wed. LONDON 94, Bournemouth 12, Christchurch 6, Lymington 6.
Lies to south of New Forest.

NEWMINSTER ABBEY, Nthmb. Map 33 45/1 8
LONDON **287,** Morpeth 1.
Interesting 12th-cent. remains, notably cloister.

NEWNHAM-ON-SEVERN, Glos. 1,035. Map 15 32/6 1
E.C. Wed. Thurs. LONDON **115,** Chepstow **17,** Gloucester **12,** Monmouth 15.
Attractive town on winding Severn estuary.

NEWPORT, Essex. 1,050. Map 18 52/5 3
E.C. Wed. LONDON **38,** Bishop's Stortford 9, **Cambridge 17,** Newmarket 22, Saffron Walden 4.
Numerous old houses, including pargetted Crown House, dated 1692. Church, 15th cent., with fine tower, screen and 13th-cent. chest.

NEWPORT, I.O.W. 20,427.* Map 7 40/4 8
E.C. Thurs. M.D. Tues. GOLF. LONDON (via **Portsmouth) 75,** Cowes 5, Portsmouth (ferry) 5, Ryde 7, Sandown 10, Shanklin 10, Ventnor 12, Yarmouth 10.
Capital of island, with Jacobean pulpit and Stuart tomb in church. See **Carisbrooke.**

NEWPORT, Mon. 105,285.* Map 14 31/3 8
E.C. Thurs. M.D. Wed. Sat. GOLF. LONDON (ferry) **141,** (via Gloucester) **147,** Abergavenny 19, **Birmingham 90,** Brecon 39, Bristol (ferry) 32, Caerphilly 11, **Cardiff 12,** Chepstow 16, **Gloucester 44, Hereford 42,** Merthyr Tydfil 28, Monmouth 24, Pontypridd 19, Worcester 64.
On Usk estuary, with docks and notable transporter bridge. Ruined Norman castle. Cathedral, formerly Parish Church, with Norman nave. "Westgate" Hotel preserves old porch. Caerleon finds in museum.

NEWPORT, Pemb. 1,190. Map 12 22/0 3
E.C. Wed. GOLF. LONDON **241,** Cardigan 11, Fishguard 7.
Ruined Norman castle near modern house. Prescelly Hills to south.

NEWPORT, Salop. 3,744.* Map 22 33/7 1
E.C. Thurs. M.D. Fri. LONDON **140,** Atherstone 40, **Birmingham 32,** Bridgnorth 19, Chester 41, Crewe 27, Nantwich 25, Newcastle-under-Lyme 21, **Shrewsbury 19,** Stafford 13, Stoke-on-Trent 23, Stone 15, Whitchurch 21, Wolverhampton 19.
Restored church, with 14th-cent. tower. Grammar School, founded 1656. Aqualate Mere in vicinity.

NEWPORT PAGNELL, Bucks. 4,366.* Map 17 42/8 4
E.C. Thurs. M.D. Wed. LONDON **50,** Aylesbury 24, Bedford 13, Buckingham 15, Dunstable 18, Kettering 24, Leighton Buzzard 14, Northampton 15, St. Albans 31, Stony Stratford 6, Wellingborough 17.
On R. Ouse, with old parchment works. Mainly Dec. church. In vicinity, fine 18th-cent. Chicheley Hall.

NEWQUAY, C'wall. 9,928.* Map 2 10/8 6
E.C. Wed. M.D. Fri. GOLF. LONDON 253, **Barnstaple 78,** Bodmin 20, Bude 45, Exeter **84,** Falmouth 26, Fowey 25, Padstow 15, **Penzance 34, Plymouth (ferry) 52,** Redruth 16, St. Austell 16, St. Ives 31, Truro 16, Wadebridge 16.
Well-known resort, with harbour, sands for surf bathing, and fine cliff scenery in vicinity. Old "Huers Hut" for pilchard watchers. Gannel estuary to south. 5 m. SE., beautiful Elizabethan Trerice Manor (N.T.).

NEW QUAY, Card. 1,093.* Map 12 22/3 5
E.C. Wed. LONDON **220, Aberystwyth 23,** Brecon 68, Cardigan 20, **Carmarthen 32,** Lampeter 17.
Quiet resort, with harbour, sandy bathing beach, and fine coast scenery.

NEW RADNOR, Radnor. 367. Map 14 32/2 6
E.C. Wed. LONDON **157,** Builth Wells 14, Hereford 26, Kington 7, Rhayader 19.
On edge of lofty Radnor Forest. Earthworks of former castle. See **Old Radnor.**

NEW ROMNEY, Kent. 2,356.* Map 9 61/0 2
E.C. Wed. LONDON **67,** Ashford 14, Canterbury 27, Hythe 9, **Maidstone 33,** Rye 12, Tenterden 14.
Ancient Cinque Port, with Norm. and Dec. church, noted for tower and brasses.

NEW SHOREHAM, Sussex. Map 8 51/ 2 0
See **Shoreham-by-Sea.**

NEWSTEAD ABBEY, Notts. 2,008. Map 23 43/5 5
E.C. Wed. LONDON **131,** Mansfield 4, Nottingham 10.
Abbey, 12th cent., converted into residence, and later Byron's home. Fine W. front to Priory Church. House and gardens shown regularly. See **Hucknall Torkard.**

NEWTON ABBOT, Devon. 16,393.* Map 4 20/8 7
E.C. Thurs. M.D. Wed. GOLF. LONDON **183,** Ashburton 7, Dartmouth (ferry) 16, Dawlish 9, **Exeter 16,** Kingsbridge 21, Moreton Hampstead 13, Okehampton 26, Paignton 9,

Plymouth 31, Tavistock 28, Teignmouth 6, Torquay 7, Totnes 9.
On Teign estuary, with cider orchards, and old St. Leonard's Church tower. Ford House, Tudor. Bradley Manor (N.T.), 15th cent., shown regularly.

NEWTON ARLOSH, Cumb. Map 31 35/1 5
LONDON 308, Carlisle 14, Wigton 7.
Massive, fortified church tower.

NEWTON FERRERS, Devon. 884. Map 3 20/5 4
E.C. Thurs. LONDON 209, Plymouth 11.
Picturesquely situated on creek of R. Yealm, facing Noss Mayo.

NEWTON HARCOURT, Leics. Map 33 42/6 9
LONDON 92, Leicester 7.
Pleasant village, with Elizabethan manor.

NEWTON-LE-WILLOWS, Lancs. 21,862.* Map 21 33/5 9
E.C. Thurs. M.D. Fri. LONDON 186, Warrington 5, Wigan 7.
Consists of Newton-le-Willows and Earlestown, with 16th-cent. Hall at former.

NEWTON NOTTAGE, Glam. Map 13 21/8 7
LONDON (ferry) 177, Bridgend 5.
Semi-military church tower. Tudor Nottage Court.

NEWTON ST. CYRES, Devon. 670. Map 3 20/8 9
E.C. Thurs. LONDON 173, Exeter 5.
Picturesque cob and thatched cottages.

NEWTOWN, Mont. 5,427.* Map 21 32/1 9
E.C. Thurs. M.D. Tues. GOLF. LONDON 174, Aberdovey 39, Aberystwyth 43, Barmouth 51, Brecon 51, Carmarthen 85, Chester 57, Dolgelley 41, Hereford 52, Knighton 22, Llandrindod Wells 27, Llangollen 42, Ludlow 34, Machynlleth 29, Shrewsbury 32, Welshpool 14, Worcester 64.
On R. Severn, with remains of old church. Timbered and thatched 17th-cent. "Checkers" Inn, and Owen Museum.

NEWTOWN LINFORD, Leics. 620. Map 23 43/5 1
E.C. Wed. LONDON 102, Leicester 6.
Attractive village near picturesque Bradgate Park, and remains of 16th-cent. Bradgate House, associated with Lady Jane Grey.

NEYLAND, Pemb. Map 10 12/9 0
LONDON (ferry) 243, Haverfordwest 8, Milford Haven 5, Pembroke Dock (ferry) 1.
Car ferry to Pembroke Dock (q.v.).

NIDDERDALE, Yorks. Map 27
See Yorkshire Dales.

NINFIELD, Sussex. 1,000. Map 8 51/7 1
E.C. Wed. LONDON 60, Battle 4, Bexhill-on-Sea 5, Hastings 9.
Iron stocks and whipping-post preserved.

NITON, I.O.W. 868. Map 7 40/5 7
E.C. Wed. LONDON (via Portsmouth) 84, Newport 9, Ventnor 5.

NORBURY, Derby. 354. Map 22 43/1 4
E.C. Wed. LONDON 135, Ashbourne 5.
Fine 14th-cent. church, noted for old glass and monuments. Manor house, 14th cent. and later.

NORFOLK BROADS, Norfolk. Map 23
See Broads.

NORHAM, Nthmb. 630. Map 37 36/9 4
E.C. Wed. LONDON 335, Berwick-upon-Tweed 8.
On R. Tweed, with fine Norman castle keep, associated with Scott's "Marmion". Church, noted for Norman chancel.

NORMAN CROSS, Hunts. 1,934 with Yaxley. Map 24 52/1 9
LONDON 73, Peterborough 6.
Column marks site of prison for French soldiers in Napoleonic Wars.

NORMANTON, Yorks. Map 28 44/3 2
LONDON 180, Wakefield 5.
West Riding town.

NORTHALLERTON, Yorks. 6,087.* Map 28 44/3 9
E.C. Thurs. M.D. Wed. Sat. LONDON 223, Darlington 16, Ripon 17, Stockton-on-Tees 21, Thirsk, 9, Wetherby 32, York 32.
Church, 12th to 14th cent. Old "Golden Lion" Inn. 2½ m. N., site of Battle of the Standard, 1138.

NORTHAM, Devon. 6,470.* Map 4 21/4 2
E.C. Wed. M.D. Tues. Sat. LONDON 204, Bideford 2.
Lies between Barnstaple Bay and Torridge estuary.

NORTHAMPTON, Northants. 104,429.* Map 16 42/7 6
(Mileage Chart Town.)
E.C. Thurs. M.D. Wed. Sat. GOLF. LONDON 65, Atherstone 40, Aylesbury 36, Banbury 25, Bedford 21, Birmingham 50, Brackley 20, Buckingham 19, Cambridge 50, Cheltenham Spa 64, Coventry 32, Derby 60, Huntingdon 37, Kettering 14, Leicester 32, Lichfield 55, Luton 38, Market Harborough 18, Nottingham 57, Oxford 41, Peterborough 40, Rugby 20, St. Albans 45, Stamford 36, Warwick 31, Worcester 64.
Footwear manufacturing town, on R. Nene. Notable Norman St. Peter's Church. 12th-cent. and later round St. Sepulchre's Church, with large brass, dated 1640. All Saints and St. Giles' Churches, both partly 17th cent. Hazelrigg Mansion, dated 1662. Welsh House, 16th cent. Eleanor Cross on south-east outskirts, at Hardingstone.

NORTHBOROUGH, Northants. Map 24 53/1 0
LONDON 85, Bourne 9, Peterborough 7.
Church, 12th to 15th cent., with tomb of Cromwell's widow. Fine 14th-cent. and later manor, with gatehouse.

NORTH BOVEY, Devon. 378. Map 3 20/7 8
E.C. Thurs. GOLF. LONDON 183, Moreton Hampstead 2.
On northern edge of Dartmoor, with attractive "Ring of Bells" Inn.

NORTH CADBURY, Som. Map 5 31/6 2
LONDON 115, Wincanton 6.
Perp. church, and Elizabethan and later manor house. Cadbury Hill, crowned by hill-fort, and associated with King Arthur, situated near South Cadbury.

NORTH CERNEY, Glos. Map 15 42/0 0
LONDON 91, Cheltenham Spa 12, Cirencester 5.
Churn valley village, with interesting Norm. to Perp. church, noted for tower, pulpit and 14th-cent. churchyard cross.

NORTHCHURCH, Herts. 1,760. Map 17 42/9 0
E.C. Wed. LONDON 28, Berkhamsted 1, Tring 4.

NORTH CREAKE, Norfolk. Map 24 53/8 3
LONDON 117, Fakenham 8, Wells-next-the-Sea 6.
Dec. and Perp. church, with Easter Sepulchre.

NORTH CURRY, Som. Map 5 31/3 2
E.C. Thurs. LONDON 139, Taunton 7.
On West Sedgemoor, with mainly Perp. cruciform church.

NORTH DALTON, Yorks. 460. Map 29 44/9 5
LONDON 185, Beverley 11, Driffield 7.
Fine modern church.

NORTH DOWNS, Kent; Surrey. Maps 8 and 9.
Range of chalk hills, extending from Reigate district of Surrey across Kent and terminating at Dover. Separated from South Downs by

The Weald (q.v.). Highest point, nearly 900 ft., south of Woldingham.

NORTH ELMHAM, Norfolk. 890. Map 25 53/9 2
E.C. Wed. LONDON 109, Dereham 5, Norwich 18.
Foundations of Saxon Cathedral in ruined manor house. Watts Naval Training School for boys.

NORTH ELMSALL, Yorks. 2,370. Map 28 44/4 1
LONDON 169, Doncaster 9, Wakefield 11.

NORTHFIELD, Warw. 22,753. Map 15 42/0 7
E.C. Wed. GOLF. LONDON 112, Birmingham 6.
Frankley Beeches (N.T.), lofty viewpoint to west.

NORTHFLEET, Kent. 18,803.* Map 11 51/6 7
E.C. Wed. LONDON 20, Gravesend 2.
On R. Thames, with restored 14th-cent. church containing Saxon work and fine screen.

NORTHIAM, Sussex. 1,183. Map 9 51/8 2
E.C. Wed. M.D. alt. Wed. LONDON 56, Hastings 12, Rye 8, Tenterden 8.
Interesting church carries 16th-cent. spire. Restored 17th-cent. Brickwall, now school. Great Dixter, mid-15th-cent. house.

NORTHILL, Beds. Map 17 52/1 4
LONDON 49, Bedford 8, Biggleswade 4.
Dec. church, with massive tower. Birthplace, in 1639, of famous clock-maker, Thomas Tompion.

NORTHLEACH, Glos. 600. Map 16 42/1 1
E.C. Thurs. LONDON 83, Burford 10, Cheltenham Spa 13, Cirencester 10, Stow-on-the-Wold 9.
Cotswold town, with old houses, almshouses, and splendid Perp. church, noted for rich S. porch, one of finest extant, and numerous brasses.

NORTH LEIGH, Oxon. Map 16 42/3 1
LONDON 65, Oxford 11.
Church, with Saxon tower and fine Wilcote chapel.

NORTH MIMMS, Herts. Map 10 52/2 0
E.C. Thurs. LONDON 17, St. Albans 6.
Dec. church, with monuments and brasses. Jacobean and later Hall.

NORTH NEWTON, Som. Map 5 31/2 3
LONDON 143, Bridgwater 5, Taunton 7.
Famous Alfred Jewel, found here in 1693, now in Ashmolean Museum, Oxford.

NORTH NIBLEY, Glos. Map 15 31/7 9
LONDON 111, Wotton-under-Edge 2.
Cotswold village, with 130 ft. high Tyndale monument, viewpoint.

NORTHOLT, Middx. 3,047. Map 10 51/1 8
E.C. Wed. LONDON 11, Harrow 3.
Small Dec. and Perp. church. Airport, on Western Avenue, with parking facilities for viewing in summer.

NORTHOP, Flints. 2,812. Map 21 33/2 6
E.C. Wed. LONDON 191, Chester 12, Flint 4.
Church, with notable tower and monuments.

NORTH PETHERTON, Som. 3,011. Map 5 31/2 3
E.C. Thurs. LONDON 144, Bridgwater 3, Taunton 8.
Splendid, carved Perp. church tower.

NORTH SHIELDS, Nthmb. 66,544* with Tynemouth. Map 33 45/3 6
E.C. Wed. LONDON (ferry) 273, Newcastle-on-Tyne 8, Sunderland (ferry) 7, Whitley Bay 4.
Tyneside port, with car ferry to South Shields.

NORTH SOMERCOTES, Lincs. 1,250. Map 24 53/4 9
E.C. Wed. LONDON 155, Grimsby 18, Louth 11, Mablethorpe 11.
Restored Trans.-Norm. to Perp. church, with good font. Old glass in restored 15th-cent. Locksley Hall.

NORTH STONEHAM, Hants. Map 7 41/4 1
LONDON 73, Eastleigh 2, Southampton 4.
Church, mainly Perp., with fine early 17th-cent. monument.

NORTH TAWTON, Devon. 1,290. Map 4 21/6 0
E.C. Wed. M.D. Thurs. LONDON 188, Okehampton 7.
Valley of R. Tawe to west.

NORTH WALSHAM, Norfolk. 4,733.* Map 25 63/2 3
E.C. Wed. M.D. Thurs. LONDON 124, Cromer 9, Dereham 25, Fakenham 27, Norwich 15, Yarmouth 25.
Paston monument and painted screen in Dec. church. Nelson educated at Grammar School, founded 1606.

NORTHWICH, Ches. 17,480.* Map 21 33/6 7
E.C. Wed. M.D. Fri. LONDON 169, Altrincham 13, Chester 18, Congleton 16, Crewe 15, Macclesfield 19, Manchester 21, Nantwich 16, Stoke-on-Trent 25, Warrington 12, Whitchurch 25.
Salt processing town, with museum, and leaning houses, caused by brine pumping subsidences. Perp. St. Helen's church. In vicinity, near R. Weaver, mansion of Vale Royal, on site of 13th-cent. abbey.

NORTHWOLD, Norfolk. Map 24 52/7 9
LONDON 86, Brandon 8.
E.E. to Perp. church, noted for Easter Sepulchre.

NORTHWOOD, Middx. 68,274* with Ruislip. Map 10 51/0 9
E.C. Wed. GOLF. LONDON 15, Rickmansworth 4.
Merchant Taylors' School in vicinity.

NORTON, Dur. 10,750. Map 33 45/4 2
E.C. Wed. LONDON 242, Stockton-on-Tees 2.
Old houses on green. Partly pre-Conquest church, noted for tower.

NORTON, Salop. Map 21 33/5 0
LONDON 146, Shrewsbury 6.
Near R. Severn and Wroxeter (q.v.).

NORTON, Suffolk. 760. Map 19 52/9 6
LONDON 76, Bury St. Edmunds 7.
Dec. and Perp. church, with good woodwork.

NORTON, Worcs. 802. Map 16 42/0 4
E.C. Sat. LONDON 98, Evesham 3.
Picturesque half-timbered cottages.

NORTON FITZWARREN, Som. 653. Map 5 31/1 2
E.C. Wed. LONDON 147, Taunton 3.
Restored Dec. and Perp. church, with good screen and bench-ends.

NORTON ST. PHILIP, Som. 493. Map 6 31/7 5
LONDON 104, Bath 7, Frome 7, Trowbridge 6.
Splendid and historic partly-timbered 15th-cent. "George" Inn, associated with Duke of Monmouth.

NORWICH, Norfolk. Map 25 63/2 0 121,226.*

Address:
Fanum House, Thorpe Road.
T.N. Norwich 26231.

(Mileage Chart Town.)

E.C. Thurs. M.D. Wed. Sat. GOLF. LONDON 109, Aldeburgh 40, Bury St. Edmunds 40, Cambridge 62, Colchester 60, Cromer 25, Dereham 16, Downham Market 43, Fakenham 26, Holt 22, Hunstanton 44, Ipswich 43, King's Lynn 44, Lowestoft 27, Newmarket 49, Peterborough 77, Southwold 30, Thetford 30, Wells-next-the-Sea 33, Yarmouth 20.

On R. Wensum, once noted for worsteds, now specializing in footwear. Fine Norm. to Perp. cathedral, noted for 315 ft. high Dec. spire, Norman nave and Bishop's throne, 15th-cent. choir stalls, roof bosses, lovely cloisters, and grave of Nurse Edith Cavell. Bishop's Palace, 12th to 15th cent. Old houses in Close. Pull's Ferry and old inn by water-gate. Erpingham and Ethelbert Gates (both A.M.). Over 30 ancient parish churches: among finest, St. Peter Mancroft, 15th cent.; Perp. St. George, Tombland; St. Michael Coslany, with flint Thorp Chapel; early Perp. St. Giles'; and 15th-cent. St. Andrew's. Impressive St. John Baptist R.C. church. Restored Norman castle, with museum and picture gallery. Interesting 15th-cent. buildings of Suckline House and old Guildhall. St. Andrew's Hall and Strangers' Hall (both 15th cent.), former Church of St. Peter Hungate, and flint-faced Bridewell, all museums or house pictures. Fine new City Hall. Elizabethan Music House. Octagon Chapel, dated 1756, and Old Meeting House, 1693. Old homes of Cotman and George Borrow. Notable Maddermarket Theatre and restored Georgian Assembly Rooms. Old houses in Elm Hill, Ber St., King St., and Oak St. Part of City walls and towers. Ancient Cow Tower, near Hospital of St. Helen. View of city from Mousehold Heath.

NOTTINGHAM, Notts. Map 23 43/5 4 306,008.*

Address:
Westminster Buildings, Theatre Square.
T.N. Nottingham 53501.

(Mileage Chart Town.)

E.C. Thurs. M.D. Wed. Sat. GOLF LONDON 121, Ashby-de-la-Zouch 22, Bedford 74, Birmingham 50, Boston 54, Buxton 46, Cambridge 84, Chesterfield 26, Coventry 48, Derby 16, Doncaster 44, Grantham 24, Kettering 49, King's Lynn 80, Leeds 67, Leicester 25, Lincoln 36, Manchester 70, Mansfield 14, Matlock 26, Melton Mowbray 19, Newark 20, Northampton 57, Peterborough 54, Retford 30, Rotherham 38, Rugby 46, Sheffield 37, Shrewsbury 79, Stafford 48, Stamford 40, Stoke-on-Trent 50, Thorne 50, Worksop 28.

On R. Trent, with University, and specializing in hosiery, lace and tobacco. Castle, 17th cent., fine viewpoint, housing museum. St. Mary's Church, Perp., noted for tower. St. Peter's Church, partly E.E. Bromley House, early 18th cent. Newdigate House, associated with Marshal Tallard. Unitarian Chapel has links with Byron and Coleridge. Birthplace of General Booth of Salvation Army fame. Old "Salutation" and "Trip to Jerusalem" Inns. Willoughby House, 18th cent. Fine new City Hall. Imposing 16th-cent. Wollaton Hall, now museum. Goose Fair, held 1st week Oct., on Forest Recreation Ground. New Lenton Church has notable Norman font. Racecourse. See **West Bridgford** *(for Trent Bridge).*

NUNBURNHOLME, Yorks. Map 28 44/8 4
LONDON (ferry) 189, Market Weighton 5.
Pleasant Wolds village, with Norm. to Perp. church.

NUNEATON, Warw. 54,408.* Map 22 42/3 9
E.C. Thurs. M.D. Sat. GOLF. LONDON 95, Ashby-de-la-Zouch 18, Atherstone 6, Birmingham 22, Coventry 8, Leicester 18.
Coal-mining and manufacture of bricks, woollen goods and hats. George Eliot educated here, and born at Elizabethan and later Arbury Hall, 3 m. SW., open in summer. In vicinity, restored 12th- to 16th-cent. Astley Castle.

NUNEHAM COURTENAY, Oxon. 290/ Map 16 41/5 9
E.C. Thurs. LONDON 53, Oxford 6.
18th-cent. houses. Near R. Thames, 18th-cent. Hall, with conduit from Carfax, Oxford, preserved in park.

NUN MONKTON, Yorks. Map 28 44/5 5
LONDON 204, York 12.
At meeting of R. Nidd and Ouse. Parish Church, E.E., with nave from former nunnery.

NUNNEY, Som. Map 6 31/7 4
LONDON 108, Frome 3.
Attractive village, with moated and ruined 14th-cent. castle. Perp. church tower.

NUTFIELD, Surrey. 2,335. Map 8 51/3 5
E.C. Wed. LONDON 21, Godstone 3, Redhill 2.
Has Fuller's Earth pit.

NUTLEY, Sussex. Map 8 51/4 2
E.C. Wed. LONDON 38, East Grinstead 9, Uckfield 5.
Preserves post-mill, with open trestle.

OADBY, Leics. 6,206.* Map 23 43/6 0
GOLF. LONDON 93, Leicester 4.
Large E.E. to Perp. church.

OAKHAM, Rutland. 3,537.* Map 23 43/8 0
E.C. Thurs. M.D. Mon. LONDON 93, Grantham 21, Kettering 20, Leicester 19, Market Harborough 20, Melton Mowbray 10, Northampton 34, Nottingham 29, Peterborough 25, Stamford 11.
Fox-hunting centre, with interesting 12th- to 15th-cent. church, having original Grammar School, founded 1587, in churchyard. Old Butter Cross, with stocks. Notable Norman castle hall, preserving unique horse-shoe collection; open regularly. 13th- to 15th-cent. Flore's House. In vicinity, 17th-cent. house of Burley-on-the-Hill, above Vale of Catmose.

OAKLEY, Hants. 287. Map 7 41/5 5
E.C. Wed. LONDON 51, Andover 14, Basingstoke 5.
Modernized church, rebuilt by Archbishop Warham in 16th cent.

OARE, Som. Map 3 21/8 4
LONDON 180, Lynmouth 8.
Associated with Blackmore's "Lorna Doone", who was married and shot in tiny Perp. church. Picturesque Badgworthy and Doone valleys.

OCKHAM, Surrey. Map 10 51/0 5
LONDON 22, Guildford 8.
Church, with notable 13th-cent. seven-lancet E. window.

OCKLEY, Surrey. 884. Map 8 51/1 3
E.C. Wed. LONDON 31, Dorking 8.
On Stane Street, with large green, and old farmhouses in vicinity.

ODCOMBE, Som. 660. Map 5 31/5 1
LONDON 128, Yeovil 4.
Dec. and Perp. church. Birthplace of Tom Coryate, 17th-cent. poet, who introduced table forks into England.

ODELL, Beds. Map 17 42/9 5
LONDON 57, Bedford 9.
Attractive village, on R. Ouse, with slight remains of castle, replaced by later mansion. Dec. and Perp. church, with screens.

ODIHAM, Hants. 2,647. Map 7 41/7 5
E.C. Wed. LONDON 41, Alton 9, Basingstoke 8, Camberley 12, Guildford 18, Reading 16.
Numerous Georgian houses, and "George" Inn, first licensed 1540. Stocks and whipping post preserved. Priory, once rectory, 15th and 17th cent. Almshouses, dated 1623. Restored 14th-cent. church, with 17th-cent. brick tower. 1 m. W., remains of Edwardian castle.

ODSAL, Yorks. Map 27 44/1 2
LONDON 193, Bradford 2.

OFFA'S DYKE, North and Central Wales. Maps 14 and 21
Constructed by Offa, King of Mercia, and ex-

tending from R. Dee to R. Wye, later largely destroyed by Welsh. Watt's Dyke ran roughly parallel, from R. Dee to R. Severn. Traces of both dykes visible in places in Welsh Marches (q.v.). See Knighton *and* Oswestry.

OFFENHAM, Worcs. 917. Map 16, 42/0 4
E.C. Sat. LONDON 98, Evesham 3.
Attractive village, near R. Avon. Market-gardening centre.

OFFHAM, Kent. 450. Map 8 51/6 5
LONDON 27, Maidstone 7.
Sole surviving quintain preserved on green.

OGMORE-BY-SEA, Glam. 533. Map 13 21/8 7
E.C. Wed. M.D. Fri. LONDON (ferry), 176, Bridgend 5.
Has sand at low tide, but bathing dangerous in places. Ruined 12th-cent. castle (A.M.), near Ogmore River.

OKEHAMPTON, Devon. 3,897.*
Map 4 20/5 9
E.C. Wed. M.D. Sat. GOLF. LONDON 191, Barnstaple 29, Bideford 27, Bodmin 41, Bude 29, Crediton 18, Exeter 23, Launceston 19, Moreton Hampstead 14, Newton Abbot 26, Penzance 89, Plymouth 31, Taunton 52, Tavistock 16, Torquay 33.
Below loftiest area of Dartmoor, with ruined Norman and later castle.

OKEOVER, Staffs. 73. Map 22 43/1 4
LONDON 139, Ashbourne 3.
Dec. and Perp. church. Modern Hall, which was held by same family for nearly 800 years.

OLD BOLINGBROKE, Lincs. Map 23 53/3 6
See Bolingbroke.

OLD BUCKENHAM, Norfolk. 960.
Map 25 62/0 9
LONDON 94, Attleborough 3, Norwich 18.
Large castle earthworks. See New Buckenham.

OLDBURY, Worcs. 53,895.* Map 22 32/9 8
E.C. Thurs. M.D. Tues. Sat. LONDON 114, Birmingham 6.
Black Country industrial town.

OLD COLWYN, Denb. Map 20 23/8 7
See Colwyn Bay.

OLDHAM, Lancs. 121,212.* Map 27 34/9 0
E.C. Tues. M.D. Mon. Fri. Sat. GOLF. LONDON 183, Burnley 21, Bury 11, Buxton 26, Halifax 19, Huddersfield 18, Leeds 33, Manchester 7, Rochdale 6, Sheffield 36, Stockport 11, Todmorden 15.
Cotton-spinning town in coal-mining district.

OLD HILL, Staffs. 12,079. Map 22 32/9 8
E.C. Thurs. LONDON 124, Birmingham 9, Dudley 3, Halesowen 2.
Black Country town.

OLD LEAKE, Lincs. 1,500. Map 24 53/4 5
E.C. Wed. LONDON 121, Boston 8.
Large, mainly late Dec. church.

OLD MALTON, Yorks. Map 28 44/7 7
See Malton.

OLD RADNOR, Radnor. Map 14 32/2 5
LONDON 155, Kington 4, New Radnor 4.
Large church, noted for tower, screen and old organ case. Views of Radnor Forest.

OLD ROMNEY, Kent. Map 9 61/0 2
LONDON 64, New Romney 2, Rye 10.
13th- and 14th-cent. church.

OLD SARUM, Wilts. Map 6 41/1 3
LONDON 84, Salisbury 2.
Ancient site of Salisbury, showing foundations of two cathedrals and castle, with Norman earthworks (A.M.).

OLD SHOREHAM, Sussex. 1,675.
Map 8 51/2 0
See Shoreham-by-Sea

OLD SODBURY, Glos. 837. Map 6 31/7 8
E.C. Thurs. LONDON 105, Chipping Sodbury 2.
On Cotswold slopes near Chipping Sodbury (q.v.).

OLD STRATFORD, Northants. Map 17 42/7 4
E.C. Wed. LONDON 51, Stony Stratford 1.
Near R. Ouse and Stony Stratford (q.v.).

OLD THIRSK, Yorks. Map 28 44/4 8
See Thirsk.

OLD WINDSOR, Berks. Map 7 41/9 7
LONDON 21, Windsor 2.
On R. Thames. Beaumont College, well-known school.

OLD WOKING, Surrey. Map 10 51/0 5
See Woking.

OLLERTON, Notts. 3,912. Map 23 43/6 6
E.C. Thurs. LONDON 135, Chesterfield 19, Doncaster 26, Lincoln 24, Mansfield 9, Newark 13, Nottingham 19, Retford 11, Rotherham 24, Sheffield 24, Thorne 32, Worksop 9.
Dukeries and Sherwood Forest centre.

OLNEY, Bucks. 2,438. Map 17 42/8 5
E.C. Wed. M.D. Thurs. LONDON 55, Bedford 12, Kettering 19, Newport Pagnell 5, Northampton 12.
On R. Ouse, with Cowper's house, now museum. Fine spire to Dec. church. 19th-cent. Cowper memorial chapel. Shrove Tuesday Pancake Bell race, with American counterpart. See Weston Underwood.

OMBERSLEY, Worcs. 2,044. Map 15 32/8 6
E.C. Thurs. LONDON 116, Droitwich 4, Kidderminster 9, Worcester 6.
Picturesque old timbered houses and "King's Arms" Inn.

ONCHAN, I.O.M. 5,030. Map 30 24/3 7
E.C. Thurs. Douglas 3.
Fine scenery in Douglas Bay. Government House, official residence of Governor.

ONGAR, Essex. 1,065. Map 11 52/5 0
E.C. Wed. M.D. Sat. LONDON 21, Brentwood 7, Chelmsford 12, Dunmow 14, Epping 7.
On R. Roding, and known also as Chipping Ongar. Castle mound. Restored High Ongar Church, with fine Norman door.

ORE, Sussex. 510. Map 9 51/8 1
E.C. Wed. LONDON 62, Hastings 2.

ORFORD, Suffolk. 706. Map 19 62/4 4
E.C. Wed. LONDON 89, Ipswich 20, Saxmundham 10.
Fishing village, with quay, separated by R. Ore and Orford Ness from sea. Fine, moated Norman castle. Church, mainly 14th cent., with ruined Norman chancel.

ORLETON, Herefs. Map 15 32/4 6
LONDON 139, Leominster 6, Ludlow 6.
Picturesque black and white houses, including 16th-cent. Orleton Court.

ORMESBY ST. MARGARET, Norfolk.
Map 25 63/4 1
LONDON 127, Yarmouth 6.
Ormesby Broad in vicinity.

ORMSKIRK, Lancs. 20,554.* Map 26 34/4 0
E.C. Wed. M.D. Thurs. Sat. GOLF. LONDON 201, Blackburn 24, Bolton 22, Liverpool 13, Manchester 31, Preston 28, St. Helens 11, Southport 8, Warrington 21, Wigan 12.
Church, mainly Perp., has twin west towers. In vicinity, slight remains of Burscough Priory.

ORPINGTON, Kent. 63,344.* Map 11 51/4 6
E.C. Thurs. LONDON 14, Bromley 5, Sevenoaks 9.
Traces of pre-Conquest work in church.

ORSETT, Essex. 1,780. Map 11 51/6 8
E.C. Wed. GOLF. LONDON 22, Tilbury 4.
Flint Norm. to 15th-cent. church.

ORTON, Westm. 753. Map 32 35/6 0
E.C. Thurs. M.D. Wed. LONDON 268, Kendal 15, Kirkby Stephen 13, Penrith 17.
Attractive village, with partly 15th-cent. church, showing good tower. Birthplace, in 1636, of George Whitehead, of Society of Friends fame.

OSBORNE HOUSE, I.O.W. Map 7 40/5 9
LONDON (via Portsmouth) 75, Cowes (via ferry) 2, Newport 5.
19th-cent. mansion, associated with Queen Victoria, and shown in summer.

OSMINGTON, Dorset. 341. Map 5 30/7 8
E.C. Thurs. LONDON 128, Dorchester 8, Wareham 14, Weymouth 5.
Equestrian figure of George III cut in downs. Osmington Mills, noted for lobsters.

OSPRINGE, Kent. 1,000. Map 9 61/0 6
LONDON 46, Canterbury 9, Sittingbourne 6.
Church, with two Norman doors. Half-timbered 15th-cent. Maison Dieu, now museum.

OSSETT, Yorks. 14,476.* Map 27 44/2 2
E.C. Tues. M.D. Fri. LONDON 183, Dewsbury 3, Leeds 9, Wakefield 4.
West Riding town.

OSTERLEY PARK, Middx. Map 10 51/1 7
LONDON 9, Hounslow 2.
Fine, mainly 18th-cent. Adam mansion in park (N.T. and V.A. Museum), shown regularly.

OSWALDTWISTLE, Lancs. 12,133.* Map 27 34/7 2
E.C. Wed. LONDON 205, Accrington 2, Blackburn 4.
Textile-manufacturing town.

OSWESTRY, Salop. 10,713.* Map 21 33/2 2
E.C. Thurs. M.D. Wed. Sat. GOLF. LONDON 169, Bettws-y-coed 45, Chester 28, Llangollen 13, Newtown 30, Shrewsbury 18, Stoke-on-Trent 43, Welshpool 16, Whitchurch 19, Wrexham 16.
Old houses, and Guildhall preserving "Scold's Bridle". Yale monuments in church. Remains of Offa's and Watt's Dykes in vicinity. 1 m. N., at Old Oswestry, extensive ancient earthworks.

OTFORD, Kent. 1,320. Map 11 51/5 5
E.C. Wed. LONDON 22, Bromley 11, Dartford 11, Sevenoaks 3.
On R. Darent, with 16th-cent. Archbishop's Palace remains. Restored Norm. to Dec. church.

OTHAM, Kent. Map 9 51/7 5
LONDON 38, Maidstone 4.
Attractive village, with old timbered houses of Wardes, Synyards and Stoneacre, last-named shown regularly (N.T.).

OTHERY, Som. 430. Map 5 31/3 3
LONDON 135, Bridgwater 8, Glastonbury 10, Taunton 12.
On Sedgemoor, with cruciform E.E. to Perp. church.

OTLEY, Yorks. 11,568.* Map 27 44/2 4
E.C. Wed. M.D. Mon. Fri. GOLF. LONDON 199, Bradford 10, Harrogate 11, Leeds 11, Skipton 15, York 29.
On R. Wharfe, with interesting Dec. and Perp. church.

OTTERBOURNE, Hants. 1,147. Map 7 41/4 2
LONDON 68, Southampton 8, Winchester 4.
Grave of Charlotte Yonge in churchyard.

OTTERBURN, Nthmb. 361. Map 32 35/8 9
E.C. Thurs. LONDON 298, Alnwick 27, Hawick 32, Hexham 23, Jedburgh 26, Newcastle-upon-Tyne 32.
In vicinity, Percy Cross, commemorating battle of Chevy Chase in 1388.

OTTERSHAW, Surrey. Map 10 51/0 6
E.C. Wed. LONDON 22, Chertsey 3, Weybridge 3, Woking 4.

OTTERTON, Devon. Map 5 30/0 8
LONDON 165, Budleigh Salterton 3, Sidmouth 4.
Attractive village of thatched cottages.

OTTERY ST. MARY, Devon. 4,015.* Map 5 30/1 9
E.C. Wed. M.D. 1st and 3rd Mon. LONDON 158, Exeter 12. Honiton 6, Sidmouth 6.
Fine 14th-cent. Collegiate Church, with twin towers, stone screen, and old clock. Associations with Thackeray's "Pendennis".

OTTRINGHAM, Yorks. 497. Map 29 54/2 2
E.C. Wed. LONDON (ferry) 178, Hull 12.
Holderness village, with 14th- to 15th-cent. church.

OULTON BROAD, Suffolk. 4,644. Map 23 62/5 9
E.C. Thurs. LONDON 115, Lowestoft 2.
Broads yachting centre, with Norm. to Perp. church, and associations with George Borrow.

OULTON PARK, Ches. Map 21 33/5 6
LONDON 172, Tarporley 3.
Newly-constructed motor racing road circuit.

OUNDLE, Northants. 2,224.* Map 23 52/0 8
E.C. Wed. M.D. Thurs. GOLF. LONDON 78, Baldock 41, Bedford 29, Kettering 17, Leicester 35, Market Harborough 21, Northampton 28, Peterborough 12, Stamford 15, Wellingborough 18.
Old houses and inns, and fine E.E. to Perp. church, with crocketed spire. Well-known Public School.

OUTWELL, Norfolk. 1,478. Map 24 53/5 0
LONDON 86, Downham Market 8, Wisbech 6.
In Fens, linked to Upwell, forming street nearly 2 miles long.

OUTWOOD, Surrey. Map 8 51/3 4
LONDON 24, Redhill 6.
Noted for twin windmills, one dated 1665.

OVENDEN, Yorks. 9,070. Map 27 44/0 2
E.C. Thurs. LONDON 193, Halifax 2.

OVER, Cambs. Map 17 52/3 7
LONDON 61, Cambridge 11, Huntingdon 11.
On R. Ouse, with Dec. church showing curious gargoyles.

OVER, Ches. 7,354. Map 21 33/6 6
LONDON 167, Chester 16, Middlewich 4.
Salt processing town, with church rebuilt in 1543.

OVER KELLET, Lancs. Map 26 34/5 6
LONDON 238, Carnforth 2, Lancaster 7.
Situated between Morecambe Bay and Lune valley.

OVER PEOVER, Ches. 690. Map 22 33/7 7
LONDON 167, Knutsford 4.
Interesting monuments in church. Restored Elizabethan church. See Lower Peover.

OVERSEAL, Derby. 2,112. Map 22 43/2 1
E.C. Wed. LONDON 112, Ashby-de-la-Zouch 5.

OVERSTRAND, Norfolk. 473. Map 25 63/2 4
E.C. Wed. GOLF. LONDON 131, Cromer 2.
Quiet resort, with cliffs and sandy bathing beach.

OVERTON, Hants. 1,885. Map 7 41/5 4
E.C. Wed. LONDON 54, Andover 11, Basingstoke 8.
On R. Test, and noted for folk-dancing.

OVERTON-ON-DEE, Flints. 1,099. Map 21 33/3 4
LONDON 171, Ellesmere 5, Llangollen 11, Whitchurch 12, Wrexham 7.
Near R. Dee, with fine view from churchyard of 15th-cent. church.

OVERY STAITHE, Norfolk. Map 24 53/8 4
LONDON 119, Fakenham 12, Hunstanton 12, King's Lynn 23, Wells-next-the-Sea 5.
Near creek leading to Scolt Head Island bird sanctuary (N.T.).

OVINGDEAN, Sussex. Map 8 51/3 0
LONDON 56, **Brighton 4.**
Church, with early Norman nave.

OVINGHAM, Nthmb. Map 32 45/0 6
LONDON 278, Hexham 11, Newcastle-upon-Tyne 12.
Church has pre-Conquest tower.

OXBOROUGH, Norfolk. Map 24 53/7 0
LONDON 90, Swaffham 7.
Fine, moated 15th-cent. Oxborough Hall (N.T.), open in summer. Partially-collapsed church, with fine Bedingfeld chapel.

OXENHOPE, Yorks. 2,280. Map 27 44/0 3
E.C. Tues. LONDON 200, Bradford 9, Halifax 9, Keighley 5.

OXFORD, Oxon. 98,675.* Map 16 42/5 0
(Mileage Chart Town.)
E.C. Thurs. M.D. Wed. GOLF. LONDON 55, Aylesbury 23, Banbury 23, Bath 62, Bedford 51, Birmingham 64, Bristol 69, Buckingham 24, Cambridge 80, Cheltenham Spa 42, Cirencester 36, Coventry 50, Evesham 41, Gloucester 49, Guildford 54, Henley-on-Thames 24, High Wycombe 26, Leicester 69, Malmesbury 43, Newbury 27, Northampton 41, Reading 27, St. Albans 47, Salisbury 59, Southampton 65, Stratford-on-Avon 40, Swindon 29, Warwick 42, Winchester 53, Windsor 39, Worcester 57.
Famous University City on R. Cherwell and Thames, latter locally named Isis. Lovely old Colleges (see below). 13th- to 14th-cent. St. Mary's University Church, noted for spired tower, and porch dated 1637. St. Michael's Church, with Saxon tower. St. Peters-in-the-East Church, mainly Norman; fine crypt. Martyrs' Memorial, dated 1841. Norman castle tower. Picturesque Bishop King's Palace. Old "Mitre" and "Golden Cross" Inns. Sheldonian Theatre, by Wren. Clarendon Building, dated 1722. Old Ashmolean building, fine Ashmolean museum, and notable Bodleian Library. View from dome of 18th-cent. Radcliffe Camera. Divinity School, Perp., with splendid roof. Tower of Five Orders in Old Schools Quadrangle. Eights Week on river (end of May); attractive College barges. **Colleges**—*in order of foundation: Balliol; Merton, with lovely chapel and tower; Oriel, largely 17th cent.; Queen's, mainly 18th cent., with fine quadrangle; New College, preserving old cloisters, chapel and hall; Lincoln; All Souls, with towers by Hawksmoor; Magdalen, famous for tower, chapel and open-air pulpit; Brasenose, mainly 16th cent., with "brazen nose" over gateway; Corpus Christi, noted for sundial; Christ Church, with Tom Quad and tower, chapel, now Cathedral of Oxford, Norm. to E.E.; St. John's, with lovely gardens; Trinity, with work by Wren; Exeter; Jesus, mainly 17th cent.; Wadham, fine 17th-cent. work; Pembroke; Worcester; Hertford. St. Edmund Hall, sole survivor of early residential societies. 19th-cent. Keble College has Holman Hunt's famous picture "Light of the World". Lady Margaret and Somerville, women's colleges. See* **Iffley.**

OXNEY (ISLE OF), Kent. Map 9
Flat district on Sussex border, bounded by Royal Military Canal and Rother levels.

OXSHOTT, Surrey. Map 10 51/1 6
E.C. Wed. LONDON 17, Kingston-upon-Thames 7.
Attractive Oxshott Woods.

OXTED, Surrey. 4,367. Map 11 51/3 5
E.C. Wed. LONDON 22, Godstone 3, Maidstone 26, Reigate 10, Westerham 4.
Restored church, with 15th-cent. S. door. Old timbered houses and "Bell" Inn.

OXTON, Notts. 460. Map 23 43/6 5
E.C. Wed. LONDON 129, Nottingham 9.

OXWICH, Glam. Map 13 21/4 8
E.C. Thurs. M.D. Fri. Sat. LONDON 204, Swansea 13.
Picturesque Gower village, with fine sands, cliff scenery and remains of submerged forest. In vicinity, remains of Penrice Castle, near partly Norm. and Dec. church.

OZLEWORTH, Glos. Map 15 31/7 9
LONDON 108, Tetbury 9, Wotton-under-Edge 4.
Remote Cotswold village, with remarkable hexagonal Norman church tower.

PACKWOOD HOUSE, Warw. Map 16 42/1 7
LONDON 100, Birmingham 12, Warwick 11.
Fine 16th- to 17th-cent. house (N.T.), noted for biblical yew garden; open regularly.

PADBURY, Bucks. 380. Map 16 42/7 3
LONDON 53, Buckingham 3.
Half-timbered houses, and circular 14th-cent. church windows.

PADDINGTON, London. 125,281.* Map 10 51/2 8
E.C. Thurs.

PADDOCK WOOD, Kent. 2,000. Map 8 51/6 4
E.C. Wed. M.D. Tues. LONDON 35, Tonbridge 7.
Hop country centre.

PADIHAM, Lancs. 10,031.* Map 27 34/7 3
E.C. Tues. M.D. Fri. LONDON 205, Burnley 3.
On R. Calder, with coal-mining and cotton-manufacture. In vicinity, restored Elizabethan houses of Gawthorpe and Huntroyde.

PADSTOW, C'wall. 2,852.* Map 2 10/9 7
E.C. Wed. M.D. Sat. GOLF. LONDON 245, Bodmin 15, Bude 37, Exeter 77, Launceston 35, Newquay 15, Penzance 47, Plymouth (ferry) 47, Redruth 30, Truro 24, Wadebridge 8.
Harbour and bathing sands on Camel estuary. May Day "Hobby Horse" dance. Church, mainly Dec. Elizabethan Prideaux Place.

PADWORTH, Berks. Map 7 41/6 6
LONDON 48, Reading 10.
Notable little Norman church.

PAGHAM, Sussex. Map 7 40/ 8 9
LONDON 67, Bognor Regis 4, Chichester 6.
On Pagham Harbour. Interesting, restored, Norm. and E.E. church.

PAIGNTON, Devon. 25,369.* Map 3 20/8 6
E.C. Wed. GOLF. LONDON 192, Ashburton 14, Brixham 5, Dartmouth (ferry) 8, Exeter 25, Kingsbridge 18, Newton Abbot 9, Plymouth 29, Torquay 3, Totnes 6.
Popular Tor Bay resort, with bathing sands and harbour. 15th-cent. chantry in St. John Baptist Church. Tower from old episcopal palace.

PAINSWICK, Glos. 2,542. Map 15 32/8 0
E.C. Thurs. GOLF. LONDON 103, Cheltenham Spa 10, Gloucester 7, Stroud 4.
Beautiful Cotswold town, with old houses, stocks, and churchyard showing traditionally 99 yews, where annual clipping ceremony is held. "Falcon" Inn has rare bowling green. In vicinity, fine viewpoints of Bull Cross and Kimsbury Camp (A.M.).

PAKEFIELD, Suffolk. 1,780. Map 25 62/5 9
LONDON 111, Lowestoft 2.
Bathing sands. Coast erosion in vicinity.

PAKENHAM, Suffolk. Map 19 52/9 6
LONDON 77, Bury St. Edmunds 5.
Norm. and Dec. church. Newe House, early 17th cent. Fine old windmill.

PALLING, Norfolk. 310. Map 25 63/4 2
LONDON 128, Stalham 4.
Has sand dunes and bathing sands

PANGBOURNE, Berks. 1,920. Map 7 41/6 7
E.C. Thurs. LONDON 44, Basingstoke 19, Newbury 15, Oxford 23, Reading 6, Wallingford 10, Wantage 19.
Nautical College on R. Thames.

PAPWORTH, Cambs. Map 17 52/2 6
LONDON 53, Cambridge 11, Huntingdon 10.
Tuberculosis colony of Papworth village settlement.

PAR, C'wall. 2,040. Map 2 20/0 5
E.C. Thurs. LONDON 238, Fowey 4, St. Austell 5.
Fine bathing sands. China-clay industry.

PARHAM, Suffolk. 320. Map 19 62/3 6
LONDON 85, Framlingham 3, Ipswich 16.
Dec. and Perp. church, with stocks. Picturesque moated 15th-cent. Hall.

PARHAM, Sussex. Map 8 51/0 1
LONDON 50, Arundel 8.
Fine mansion of Parham, dated 1577, open in summer. Lead font in Dec. church.

PARKESTON QUAY, Essex. 13,488 with Harwich. Map 19 62/2 3
A.A. Port Office. T.N. Harwich 331.
E.C. Wed. LONDON 70, Colchester 18, Harwich 3, Ipswich 22.
Port for Continental steamers. See Harwich.

PARKGATE, Ches. 9,727 with Neston. Map 21 33/2 7
E.C. Wed. LONDON 192, Birkenhead 10, Chester 12, Hoylake 10.
On Dee estuary, noted for shrimping. Formerly port of Chester.

PARKHURST, I.O.W. Map 7 40/4 9
LONDON (via Portsmouth) 76, Cowes 4, Newport 2.
Convict prison on edge of Parkhurst Forest.

PARKSTONE, Dorset. 11,618. Map 6 40/0 9
E.C. Wed. GOLF. LONDON 104, Bournemouth 4, Poole 2.
On shores of Poole Harbour.

PARRACOMBE, Devon. 329. Map 4 21/6 4
E.C. Wed. LONDON 190, Lynton 5.
Ringed by steep hills and now by-passed. Interesting old church furnishings.

PARTNEY, Lincs. 325. Map 24 53/4 6
E.C. Thurs. LONDON 132, Alford 7, Horncastle 10, Skegness 11, Spilsby 2.

PARTRISHOW, Brecon. Map 14 32/2 2
LONDON 144, Abergavenny 6.
In Black Mountains, with tiny church, showing richly-carved rood loft and screen.

PASTON, Norfolk. 300. Map 25 63/3 3
E.C. Wed. LONDON 128, North Walsham 4.
Associated with 15th-cent. Paston letters. Fine Paston barn. Dec. and Perp. church, with monuments and wall-paintings.

PATELEY BRIDGE, Yorks. 5,555. Map 27 44/1 6
E.C. Thurs. M.D. Sat. LONDON 213, Harrogate 13, Ripon 12.
In Nidderdale, with attractive Gouthwaite reservoir in vicinity. See Greenhow.

PATRICK BROMPTON, Yorks. Map 27 44/2 9
LONDON 225, Northallerton 12, Richmond 8.
Fine, mainly Dec. church.

PATRINGTON, Yorks. 1,130. Map 29 54/3 2
E.C. Wed. LONDON (ferry) 182, Hull 16.
Splendid Dec. church, known as "Queen of Holderness", noted for tower, Easter Sepulchre and carvings.

PATRIXBOURNE, Kent. Map 9 61/1 5
LONDON 59, Canterbury 4.
Fine Norman church, notably S. and N. doors.

PATTERDALE, Westm. 817. Map 31 35/3 1
LONDON 273, Penrith 15, Windermere 12.
At head of Ullswater, with N.T. country i vicinity, including Gowbarrow Park and Air Force. Picturesque Grisedale, leading t Helvellyn, famous for narrow Striding Edge.

PATTISHALL, Northants. Map 16 42/6
LONDON 63, Northampton 8, Towcester 4.
In angle of Watling Street and Banbury Lane.

PAUL, C'wall. 1,000. Map 2 10/4
E.C. Thurs. LONDON 282, Penzance 2.
Interesting 15th-cent. church, with view from tower.

PAXTON, GREAT, Hunts. Map 17 52/2
LONDON 59, St. Neots 3.
In Ouse valley, with notable partly pre-Conquest church.

PEACEHAVEN, Sussex. 4,000. Map 8 51/4
E.C. Wed. GOLF. LONDON 59, Brighton 7 Newhaven 2.
Shingle bathing beach below chalk cliffs Greenwich meridian monument.

PEAK DISTRICT and DALES, Derby. Map 2
Highest point Kinder Scout (The Peak), 2,088 f most southerly Pennine height. Picturesqu Edale (N.T.), and new Derwent and Ladybowe reservoirs in vicinity. Limestone dales country between Buxton, Ashbourne and Matlock, in cludes picturesque Dovedale (largely N.T.) Miller's Dale (N.T.) and nearby Chee Dale lovely Monsal Dale, threaded by R. Wye; an lesser known Lathkil Dale.

PEAK FOREST, Derby. 403. Map 22 43/1
E.C. Wed. LONDON 159, Chapel-en-le Frith 5.
Huge rift of Elden Hole in vicinity.

PEASE POTTAGE, Sussex. Map 8 51/2
LONDON 32, Brighton 20, Crawley 2.
On Brighton Road, near Tilgate Forest.

PEASLAKE, Surrey. 1,200. Map 8 51/0 4
E.C. Wed. LONDON 31, Dorking 7, Guildford 9.
Picturesque Hurt Wood in vicinity.

PEASMARSH, Sussex. 710. Map 9 51/8
LONDON 58, Rye 4.
Church, in park of Peasmarsh Place, preserve Norman work.

PEBWORTH, Warw. Map 16 42/1
LONDON 94, Stratford-on-Avon 8.
Village with Shakespearian associations.

PECKFORTON, Ches. 140. Map 21 33/5
LONDON 70, Tarporley 5.
In Peckforton Hills, with modern castle.

PEDDAR'S WAY, Norfolk. Maps 24 and 2
Ancient track, probably pre-Roman, extendin from point near Hunstanton to neighbourhoo of Thetford.

PEEL, I.O.M. 2,582.* Map 30 24/2
E.C. Thurs. M.D. Sat. GOLF. Castletow 12, Douglas 11, Port Erin 16, Ramsey 16.
Resort, with sheltered harbour. Remains o 13th-cent. Cathedral, Palace, and round towe on St. Patrick's Isle.

PEGWELL BAY, Kent. Map 9 61/3
E.C. Wed. LONDON 70, Ramsgate 4.
Wide sands at low tide. See Ebbsfleet.

PELYNT, C'wall. 470. Map 2 20/2
LONDON (ferry) 232, Looe 4.
Restored 15th-cent. Trelawne House, once home of 17th-cent. Bishop Trelawney.

PEMBREY, Carm. 5,932. Map 12 22/4
E.C. Tues. GOLF. LONDON 209, Carmarthen 14, Llanelly 9, Swansea 20.
Near shores of Burry Inlet.

PEMBRIDGE, Herefs. 954. Map 15 32/3
F.C. Thurs. LONDON 144, Hereford 15, Kington 7, Leominster 8.
Half-timbered houses and old Market Hall. Church, with 14th-cent. detached timber belfry.

PEMBROKE, Pemb. 12,296* with Pembroke Dock. Map 21 12/9 0
E.C. Wed. M.D. Fri. GOLF. LONDON 242, Cardigan 37, Carmarthen 32, Fishguard (ferry) 25, Haverfordwest (ferry) 11, Milford Haven (ferry) 7, Tenby 10.
Fine, moated Norman castle (A.M.) and walls. Birthplace, in 1456, of Henry VII. Norm. and Dec. remains of Monkton Priory.

PEMBROKE DOCK. 12,296* with Pembroke. Map 21 12/9 0
E.C. Wed. LONDON 243, Pembroke 2.
Naval dockyard on Milford Haven, with car ferry to Neyland.

PEMBURY, Kent. 2,277. Map 8 51/6 4
E.C. Wed. LONDON 36, Tonbridge 5, Tunbridge Wells 3.

PENALLY, Pemb. 560. Map 12 21/1 9
LONDON 240, Tenby 2.
Small resort, with shingle beach and sand at low tide. Hoyle's Cavern, associated with Shakespeare's "Cymbeline".

PENARTH, Glam. 18,523.* Map 14 31/1 7
E.C. Wed. GOLF. LONDON (ferry) 158, Cardiff 5.
Resort, with docks, harbour and pebble beach. Penarth Head, viewpoint.

PENCRAIG, Herefs. Map 17 32/5 2
LONDON 123, Monmouth 7, Ross-on-Wye 4.
Lies on R. Wye.

PENDINE SANDS, Carm. Map 12 22/2 0
LONDON 228, Carmarthen 18, Tenby 12.
Motor trials have been held on extensive, firm sands.

PENDLEBURY, Lancs. 41,294* with Swinton. Map 27 34/7 0
E.C. Wed. LONDON 186, Bolton 7, Manchester 5.
See Swinton (*Lancs.*).

PENDLETON, Lancs. 50,000. Map 27 34/7 0
E.C. Wed. LONDON 184, Manchester 2.
On Manchester outskirts.

PENDOMER, Som. 55. Map 5 31/5 1
LONDON 129, Yeovil 5.
Pleasantly situated, with 14th-cent. monument in church.

PENHOW, Mon. 250. Map 15 31/4 9
LONDON (ferry) 133, Chepstow 8, Newport 8.
Castle ruins on hill.

PENISTONE, Yorks. 6,389.* Map 28 44/2 0
E.C. Wed. M.D. Thurs. LONDON 172, Barnsley 7, Huddersfield 13, Sheffield 14.
Large steel works.

PENKRIDGE, Staffs. 2,560. Map 22 33/9 1
E.C. Wed. LONDON 128, Cannock 5, Stafford 6, Wolverhampton 11.
Church, E.E. to Perp., with tower and monuments.

PEN-LLIN, Glam. Map 14 21/9 7
LONDON (ferry) 168, Cowbridge 2.
Remains of old castle keep.

PENMAENMAWR, Carm. 4,218.* Map 20 23/7 7
E.C. Wed. GOLF. LONDON 229, Bangor 11, Conway 5.
Well-known resort, at foot of quarry-scarred mountain, with good bathing sands. Road tunnel to Llanfairfechan. To east, picturesque Sychnant Pass. Maen Hirion, Druidic circle (A.M.).

PENMARK, Glam. 804. Map 5 31/0 6
LONDON (ferry) 166, Barry 4.
Ruined castle. Nearby Fonmon Castle, medieval and Georgian.

PENMON PRIORY, Anglesey. Map 20 23/6 8
LONDON 244, Beaumaris 5.
Restored, partly Norman structure, with ruined 13th-cent. Refectory.

PENN, Bucks. 1,767. Map 17 41/9 9
E.C. Wed. LONDON 27, Beaconsfield 4.
Penn monuments in flint church. Viewpoint.

PENNAL, Merion. 381. Map 20 23/6 0
E.C. Wed. LONDON 207, Aberdovey 7, Machynlleth 4.
Near north side of Dovey estuary.

PENNINES, Ches.; Cumb.; Derby; Lancs.; Westm.; Yorks, Maps 22, 27 and 32
Lofty hills and moors, extending from The Peak, in Derbyshire, along Lancs. and Yorks. border to neighbourhood of Cheviots, on Scottish border. Highest peak Cross Fell, 2,930 ft., between Appleby and Alston. Pennine Way, footpath planned to cover whole range. See Yorkshire Dales.

PENRHYN CASTLE, Caern. Map 20 23/5 7
LONDON 232, Bangor 3.
Great 19th-cent. marble structure (N.T.), open regularly.

PENRHYNDEUDRAETH, Merion. 2,022. Map 20 23/6 3
E.C. Thurs. LONDON 220, Caernarvon 20, Criccieth 8, Ffestiniog 7, Harlech 7.
At head of Traeth Bach inlet.

PENRITH, Cumb. 10,490.* Map 32 35/5 3
E.C. Thurs. M.D. Tues. Sat. GOLF. LONDON 280, Alston 20, Ambleside 30, Carlisle 18, Darlington 55, Doncaster 121, Durham 61, Hexham 43, Kendal 27, Keswick 18, Lancaster 48, Newcastle-upon-Tyne 64, Scotch Corner 50, Silloth 33, Windermere 27, York 95.
At foot of viewpoint of Penrith Beacon, with ruined 14th-cent. castle (A.M.). Curious Giant's Grave and Thumb in churchyard. Old "Gloucester Arms" Inn. In vicinity, prehistoric King Arthur's Round Table and Maybrough (both A.M.). See Eamont Bridge.

PENRYN, C'wall. 4,088.* Map 2 10/7 3
E.C. Thurs. M.D. Sat. LONDON 263, Falmouth 2, Redruth 8, Truro 9.
Granite port on Penryn River.

PENSARN, Denb. Map 20 23/9 7
LONDON 213, Abergele 1, Colwyn Bay 8, Rhyl 4.
Pebble and sand bathing beach.

PENSFORD, Som. Map 5 31/6 6
E.C. Thurs. LONDON 116, Bristol 7.
In Chew valley. Curious, tiny lock-up.

PENSHURST, Kent. 1,673. Map 8 51/5 4
E.C. Wed. LONDON 32, Tonbridge 5.
Attractive village, on R. Medway and Eden, with restored, mainly Dec. and Perp. church. Penshurst Place, splendid 14th-cent. mansion, noted for great hall and associated with Sir Philip Sidney; shown in summer.

PENTRAETH, Anglesey. 650. Map 20 23/5 7
E.C. Thurs. LONDON 241, Bangor 8, Beaumaris 6.
See Red Wharf Bay.

PENTRE-FOELAS, Denb. 357. Map 20 23/8 5
E.C. Thurs. LONDON 206, Bettws-y-coed 7.

PENYBONT, Radnor. Map 14 32/1 6
E.C. Wed. LONDON 166, Llandrindod Wells 6.
On western extremity of Radnor Forest.

PEN-Y-BONT-FAWR, Mont. Map 21 33/0 2
E.C. Wed. LONDON 180, Bala 15, Llanfyllin 7, Shrewsbury 29.
At head of delightful Hirnant valley.

PEN-Y-CAE, Brecon. Map 14 22/8 1
LONDON 183, Brecon 20, Swansea 19.
To north, Craig-y-Nos Castle, once home of prima-donna Adelina Patti.

PEN-Y-GWRYD, Caern. Map 20 23/6 5
LONDON 222, Beddgelert 8, Bettws-y-coed 10, Caernarvon 14.
At head of Llanberis Pass, and noted as Snowdonia climbing centre.

PENZANCE, C'wall. 20,648.* Map 2 10/4 3
(Mileage Chart Town.)
E.C. Fri. M.D. Tues. Thurs. LONDON 280, Bodmin 48, Exeter 112, Falmouth 26, Helston 13, Land's End 10, Newquay 34, Plymouth (ferry) 79, Redruth 18, St. Ives 8, Truro 27.
Mount's Bay resort and port for Scilly Isles, with temperate climate, and sand and shingle bathing beach.

PERRANARWORTHAL, C'wall. 890. Map 2 10/7 3
LONDON 260, Falmouth 5, Truro 6.

PERRANPORTH, C'wall. 2,800. Map 2 10/7 5
E.C. Wed. GOLF. LONDON 257, Bodmin 24, Newquay 9, Penzance 27, Redruth 10, Truro 10.
Popular resort, with bathing sands, cliffs and sand dunes. In vicinity, St. Piran's Church (A.M.), perhaps 6th cent., and amphitheatre of St. Piran's Round (A.M.).

PERSHORE, Worcs. 3,443. Map 15 32/9 4
E.C. Thurs. M.D. Wed. LONDON 102, Cheltenham Spa 17, Evesham 7, Gloucester 21, Great Malvern 15, Hereford 34, Ledbury 19, Oxford 48, Tewkesbury 10, Worcester 9.
Old bridge spans R. Avon. Fine Norm. to 14th-cent. Abbey Church, noted for vaulting. St. Andrew's Church, 12th- to 15th-cent. Georgian houses. Intensive fruit growing, notably "Pershore Plums".

PETERBOROUGH, Northants. 53,412.* Map 24 52/1 9
E.C. Thurs. M.D. Wed. Sat. GOLF. LONDON 79, Baldock 46, Bedford 38, Birmingham 79, Boston 35, Cambridge 35, Doncaster 87, Ely 35, Grantham 35, Huntingdon 19, Kettering 29, King's Lynn 34, Leicester 41, Lincoln 51, Market Harborough 33, Northampton 40, Norwich 77, Nottingham 54, Sleaford 33, Spalding 19, Stamford 14, Uppingham 22, Wisbech 21.
Industrial town on R. Nene, with splendid Norm. to Perp. Cathedral, famous for Norman nave with painted ceiling, E.E. West front and 15th-cent. retro-quire. Some monastic remains. Bishop's Palace, and Knight's and West Gateways. St. John's Church, 15th cent. Old Town Hall, dated 1671. See Longthorpe.

PETERCHURCH, Herefs. Map 15 32/3 3
LONDON 140, Hay-on-Wye 10, Hereford 12, Ross-on-Wye 21.
Golden Valley village, with fine Norman church. In vicinity, Jacobean Urishay Castle, now farm, with small Norman chapel nearby.

PETERLEE, Dur. Map 33 45/4 4
LONDON 255, Sunderland 11, West Hartlepool 9.
New satellite town being developed.

PETERSFIELD, Hants. 6,612.* Map 7 41/7 2
E.C. Thurs. M.D. Wed. GOLF. LONDON 53, Basingstoke 24, Brighton 46, Chichester 16, Farnham 17, Guildford 25, Hindhead 12, Horsham 33, Midhurst 10, Portsmouth 17, Reading 37, Southampton 28, Winchester 20.
Restored, mainly Norman church. Some old houses. In vicinity, lofty Butser Hill in South Downs, and wooded viewpoint of Stoner Hill.

PETERSHAM, Surrey. Map 10 51/1 7
GOLF. LONDON 9, Kingston-upon-Thames 3.
Near R. Thames and Richmond Park, with fine Georgian houses, notably Douglas House, Montrose House and Rutland Lodge. Splendid Jacobean Ham House (N.T. and V.A. Museum), open regularly. Georgian houses on Ham Common.

PETTS WOOD, Kent. Map 11 51/4 6
E.C. Wed. LONDON 13, Bromley 4.
Wooded heath (N.T.), in memory of William Willett, originator of Summer Time.

PETWORTH, Sussex. 2,362. Map 7 41/9 2
E.C. Wed. LONDON 49, Arundel 12, Bognor Regis 17, Brighton 29, Chichester 14, Dorking 27, Guildford 21, Haywards Heath 27, Hindhead 14, Horsham 16, Littlehampton 16, Petersfield 17, Winchester 36, Worthing 20.
Attractive town, with old houses, almshouses and rebuilt church. Petworth House (N.T.), in extensive park, 17th and 19th cent., noted for picture gallery; shown regularly.

PEVENSEY, Sussex. 793. Map 8 51/6 0
E.C. Tues. M.D. alt. Tues. (Summer only). LONDON 62, Eastbourne 5.
Landing-place of William the Conqueror in 1066. Moated Norman to Edwardian castle (A.M.), within Roman Walls. Old Mint House, and E.E. church.

PEVENSEY BAY, Sussex. 655. Map 8 51/6 0
E.C. Wed. LONDON 63, Eastbourne 5.
Bathing from shingle beach; sand at low tide.

PEWSEY, Wilts. 1,733. Map 6 41/1 6
E.C. Wed. GOLF. LONDON 78, Marlborough 7
In Downland setting, on R. Avon, in Pewsey Vale. Perp. church tower. Associated with Town Criers' Championship.

PICKERING, Yorks. 5,282.* Map 28 44/7 8
E.C. Wed. M.D. Mon. LONDON (ferry) 210, Helmsley 13, Malton 8, Scarborough 17, Whitby 21, York 26.
Moated Norman castle (A.M.). Church, Norman, with notable 15th-cent. frescoes. Keldhead Springs, natural phenomen.

PICKWICK, Wilts. Map 15 31/8 7
LONDON 96, Bath 9, Chippenham 4.
Attractive village, with Jacobean manor house.

PIDDINGHOE, Sussex. 216. Map 8 51/4 0
E.C. Wed. LONDON 56, Lewes 6, Newhaven 2.
On R. Ouse, with unusual round Norman church tower; ancient barrel-organ preserved.

PIDDLETRENTHIDE, Dorset. Map 6 30/7 9
LONDON 123, Dorchester 6.
Attractively-situated village, with 15th-cent. church tower.

PIERCEBRIDGE, Dur. 210. Map 28 45/2 1
E.C. Wed. LONDON 238, Barnard Castle 11, Darlington 6, Scotch Corner 7.
17th-cent. bridge spans R. Tees. Small museum.

PILGRIMS' WAY. Maps 7, 8 and 9
Ancient Pilgrims' route to Becket's shrine at Canterbury, commencing at landing-place of Southampton, and proceeding through Winchester and along slopes of North Downs, fording Medway near Snodland, with last halting-place at Harbledown, where pilgrims from London and the North joined route. Part of track now on line of modern roads, part usable as footpath, and part obliterated, exact line taken by Way being uncertain in places.

PILNING, Glos. Map 15 31/5 8
E.C. Wed. LONDON 121, Bristol 9.
Entraining point for cars proceeding through Severn Tunnel.

PILTDOWN, Sussex. Map 8 51/4 2
E.C. Wed. GOLF. LONDON 42, Uckfield 3.
Piltdown skull found here in 1912. Recent investigations have proved that part of the find was a hoax.

PILTON, Som. 770. Map 5 31/5 4
LONDON 130, Glastonbury 6, Shepton Mallet 3.
Fine old tithe barn (A.M.), near Perp. church.

PINCHBECK, Lincs. Map 24 53/2 2
E.C. Thurs. LONDON 99, Spalding 2.
Restored church has fine nave and massive Perp. leaning tower.

PINHOE, Devon. 1,653. Map 3 20/9 9
E.C. Wed. LONDON 166, Exeter 3.
Perp. church, with finely carved screen.

PINMILL, Suffolk. Map 19 62/2 3
LONDON 71, Colchester 20, Ipswich 7.
Delightfully situated on Orwell estuary.

PINNER, Middx. 23,090. Map 10 51/1 8
E.C. Wed. GOLF. LONDON 13, Harrow 3.
Annual Whit-Wed. Fair. "Queen's Head" Inn, dated 1705. Perp. church tower.

PIRBRIGHT, Surrey. 1,436. Map 7 41/9 5
E.C. Wed. LONDON 30, Guildford 6, Woking 5.
Grave of explorer, H. M. Stanley, in churchyard.

PIRTON, Worcs. Map 15 32/8 4
LONDON 108, Worcester 6.
Church, 12th to 14th cent., with notable half-timbered tower. Timber-framed Pirton Court.

PITSEA, Essex. 3,420. Map 9 51/7 8
E.C. Thurs. M.D. Wed. Sat. LONDON 29, Southend-on-Sea 10, Tilbury 11.

PITTINGTON, Dur. Map 33 45/3 4
LONDON 261, Durham 5.
Restored Norman church, noted for carved nave piers.

PITT RIVERS MUSEUM, Dorset. Map 6 31/9 1
See Farnham (Dorset).

PLAYDEN, Sussex. 340. Map 9 51/9 2
LONDON 61, Rye 1.
Screens in mainly Dec. church.

PLEASLEY, Derby. 2,640. Map 23 43/5 6
E.C. Wed. LONDON 139, Mansfield 3.
Church, with Norman chancel arch. 12th-cent. flour mill.

PLUCKLEY, Kent. 766. Map 9 51/9 4
E.C. Wed. LONDON 5, Ashford 6, Maidstone 16.
Church, with 15th-cent. screens. Old houses, and mansion of Surrenden Dering, now school.

PLUMBLEY, Ches. 471. Map 22 33/7 7
LONDON 168, Northwich 5.
Picturesque half-timbered Holford Hall.

PLUMPTON, Sussex. 770. Map 8 51/3 1
E.C. Wed. LONDON 46, Lewes 5.
Plumpton Place, old moated house. Steeple-chase course.

PLUMPTON WALL, Cumb. 330. Map 31 35/4 3
E.C. Mon. LONDON 284, Penrith 5.
Remains of Roman fort in vicinity.

PLYMOUTH, Devon. 208,985.* Map 3 20/4 5
(Mileage Chart Town.)
E.C. Wed. M.D. Tues. Thurs. Sat. GOLF. LONDON 210, Ashburton 24, Bodmin (ferry) 32, Dartmouth 30, Exeter 42, Kingsbridge 21, Launceston (ferry) 25, Liskeard (ferry) 19, Looe (ferry) 18, Newquay (ferry) 52, Okehampton 31, Penzance (ferry) 79, Tavistock 15, Torquay 32, Totnes 23, Truro (ferry) 53.
Large port and naval dockyard including also Devonport (q.v.) and Stonehouse. Sand and pebble bathing beach. Hoe, overlooking Sound, associated with Drake's game of bowls. Smeaton's Tower, formerly Eddystone lighthouse. New Eddystone lighthouse seen out to sea. Pilgrim Fathers sailed from Sutton Pool in 1620. 17th-cent. Royal Citadel. St. Andrew's Church tower, 15th cent. Car ferries from Devonport to Torpoint and Saltash (q.v.) to St. Budeaux.

PLYMPTON, Devon. 1,200. Map 3 20/5 5
E.C. Wed. M.D. 1st Mon. GOLF. LONDON 205, Ivybridge 6, Plymouth 5.
Plympton St. Mary Church, Dec. and Perp. Plympton St. Maurice Church, Perp. Ruined Norman shell keep. 16th-cent. Guildhall and 17th-cent. Grammar School.

PLYMTREE, Devon. Map 5 31/0 0
LONDON 160, Cullompton 5, Honiton 8.
Church, Perp., with fine carved and painted screen.

POCKLINGTON, Yorks. 2,640. Map 28 44/8 4
E.C. Wed. M.D. Tues. GOLF. LONDON (ferry) 191, Driffield 16, Market Weighton 7, York 13.
On edge of Wolds, with Perp. church tower, and Public School, founded in 1514.

POLEGATE, Sussex. Map 8 51/5 0
E.C. Thurs. LONDON 58, Eastbourne 5.

POLESDEN LACEY, Surrey. Map 10 51/1 5
LONDON 23, Dorking 4, Leatherhead 4.
Modern house (N.T.), in park, containing works of art, and open regularly.

POLESWORTH, Warw. 6,466. Map 22 43/2 0
E.C. Wed. LONDON 105, Atherstone 5, Tamworth 4.
Preserves portion of old nunnery. Parish Church, part of conventual building, has large 13th-cent effigy of abbess. Early 16th-cent. Pooley Hall.

POLPERRO, C'wall. 1,272. Map 2 20/2 5
E.C. Thurs. LONDON (ferry) 232, Fowey 9, Looe 5.
Very picturesque little fishing village, with small harbour and "House on the Props". Bathing hardly safe. Fine coast scenery.

POLRUAN, C'wall. 1,000. Map 2 20/1 5
LONDON 239, Fowey (ferry) 5, Liskeard 18.
Passenger ferry to Fowey (q.v.).

POLSTEAD, Suffolk. Map 19 52/9 3
LONDON 60, Colchester 10.
Grave of Maria Marten, victim of Red Barn murder in 1827, in churchyard.

POLZEATH, C'wall. 100. Map 2 10/9 7
E.C. Wed. LONDON 239, Wadebridge 8.
Small resort, with bathing sands on Padstow Bay, sheltered by Pentire Head (N.T.).

PONTARDAWE, Glam. 5,690. Map 11 22/7 0
GOLF. LONDON 188, Neath 6, Swansea 9.

PONTARDULAIS, Carm.; Glam. 7,000. Map 11 22/5 0
LONDON 196, Llanelly 6, Neath 13, Swansea 9.
Has collieries and tin-plate and chemical works.

PONTEFRACT, Yorks. 23,173.* Map 28 44/4 2
E.C. Thurs. M.D. Tues. Sat. GOLF. LONDON 174, Barnsley 14, Doncaster 15, Goole 20, Hull 46, Leeds 13, Selby 14, Sheffield 27, Tadcaster 15, Wakefield 9, Wetherby 18, York 25.
Historic, ruined Norman castle, where Richard II died. Tower of All Saints Church, largely destroyed in Civil War. 14th- to 17th-cent. St. Giles' Church. Remains of Tudor Newhall. Locally made Pomfret-cakes.

PONTELAND, Nthmb. 1,129. Map 33 45/1 7
E.C. Thurs. GOLF. LONDON 280, Newcastle-upon-Tyne 8.
Restored 12th to 14th-cent. Church, with old glass.

PONTERWYD, Card. Map 11 22/7 8
E.C. Wed. LONDON 198, Aberystwyth 12.
Fine hill scenery. Eagle's Gorge and Falls.

PONTESBURY, Salop. 2,840. Map 21 33/3 0
LONDON 159, Shrewsbury 8.
Village in which Mary Webb wrote the "Golden Arrow".

PONT-LLAN-FRAITH, Mon. 4,600. Map 14 31/1 9
E.C. Thurs. LONDON (ferry) 153, Newport 12, Pontypool 8.
In lower part of Sirhowy valley.

PONTLOTTYN, Glam. 3,821. Map 14 32/1 0
E.C. Thurs. LONDON 160, Merthyr Tydfil 7, Rhymney 1.

PONTON, GREAT, Lincs. 329. Map 23 43/9 3
E.C. Thurs. LONDON 104, Grantham 4.
On R. Witham, with fine church tower, dated 1519, carrying curious viol weathervane. Tudor house nearby.

PONTRHYDFENDIGAID, Card. Map 11 22/7 6
LONDON 209, Aberystwyth 15, Tregaron 6.

PONTRILAS, Herefs. Map 15 32/3 2
E.C. Thurs. LONDON 134, Abergavenny 12, Hereford 12.
Old mansion of Pontrilas Court.

PONTYPOOL, Mon. 42,693.* Map 14 32/2 0
E.C. Thurs. M.D. Sat. GOLF. LONDON (ferry) 146, Abergavenny 11, Caerphilly 16, Cardiff 21, Chepstow 21, Gloucester 45, Hereford 35, Merthyr Tydfil 22, Monmouth 21, Newport 10, Pontypridd 19.
Coal-mines, and manufacture of tin-plate and Japan-ware.

PONTYPRIDD, Glam. 38,622.* Map 14 31/0 9
E.C. Thurs. M.D. Wed. Sat. GOLF. LONDON (ferry) 159, Aberdare 11, Brecon 31, Bridgend 16, Caerphilly 7, Cardiff 12, Merthyr Tydfil 12, Monmouth 39, Neath 34, Newport 19, Pontypool 19, Swansea 42.
At meeting of R. Taff and Rhondda. 18th-cent. single-span bridge. Coal-mining.

POOLE, Dorset. 82,958.* Map 6 40/0 9
E.C. Wed. M.D. Thurs. LONDON 105, Blandford Forum 14, Bournemouth 5, Dorchester 23, Ringwood 13, Salisbury 30, Southampton 33, Wareham 9, Winchester 41.
Resort, with harbour and sand and shingle bathing beach. Town Cellar, Scaplen's Court, and Town Beam outside Custom House, all of interest. 18th-cent. warehouses. Rebuilt castle on Brownsea Island.

POOLEY BRIDGE, Westm. 130. Map 31 35/4 2
E.C. Wed. LONDON 281, Penrith 6.
On R. Eamont and Ullswater, with pier.

POPLAR, London. 73,544.* Map 10 51/3 8
E.C. Thurs.

PORLOCK, Som. 1,351. Map 4 21/8 4
E.C. Wed. LONDON 173, Lynmouth 11, Minehead 6.
Attractive village, with old houses, "Ship" Inn, and mainly Perp. church, preserving monuments and ancient clock. Porlock Hill (1 in 4), to west, can be avoided by means of toll road. Bossington and Allerford, picturesque neighbouring villages, latter with packhorse bridge.

PORLOCK WEIR, Som. Map 4 21/8 4
E.C. Wed. LONDON 175, Minehead 8.
Has harbour and pebble and shingle beach. Wooded cliff scenery. See **Culbone.**

PORT CARLISLE, Cumb. Map 29 35/2 6
E.C. Sat. LONDON 310, Carlisle 12.
On Solway Firth.

PORTCHESTER, Hants. 2,500. Map 7 41/6 0
E.C. Wed. LONDON 69, Fareham 3, Portsmouth 6.
On Portsmouth Harbour, with notable Norman castle (A.M.) within Roman walls. Fine W. front to Norman church.

PORT CLARENCE, Dur. Map 33 45/4 2
E.C. Sat. LONDON 245, Middlesbrough 1.
Linked to Middlesbrough by transporter bridge across R. Tees.

PORT DINORWIC, Caern. Map 20 23/5 6
E.C. Thurs. LONDON 238, Bangor 5, Caernarvon 4.
Slate port on Menai Strait.

PORT ERIN, I.O.M. 1,435.* Map 30 24/1 6
E.C. Thurs. GOLF. Castletown 5, Douglas 14, Port St. Mary 2.
Attractive, sheltered resort, with bathing sands.

PORT EYNON, Glam. Map 13 21/4 8
LONDON 207, Swansea 17.
In Gower, with sand dunes and sandy bathing beach. Fine cliff scenery.

PORT GAVERNE, C'wall. Map 2 20/0 8
LONDON 234, Wadebridge 10.
Picturesquely situated at head of small bay. See **Port Isaac.**

PORTH, C'wall. Map 2 10/8 6
LONDON 252, Newquay 2.
At head of inlet in sandy Newquay Bay.

PORTH, Glam. 12,702. Map 13 31/0 9
E.C. Thurs. LONDON (ferry) 163, Pontypridd 3.
Rhondda mining town.

PORTHCAWL, Glam. 9,529.* Map 13 21/8 7
E.C. Wed. GOLF. LONDON (ferry) 179, Bridgend 7, Cardiff 26, Neath 16, Swansea 24.
Bristol Channel resort, on promontory, with sandy bathing beach and dunes.

PORTHCURNO, C'wall. Map 2 10/3 2
E.C. Thurs. LONDON 289, Land's End 4, Penzance 9.
Open-air Minack Theatre on cliffs. See **Treen.**

PORTHLEVEN, C'wall. 1,750. Map 2 10/6 2
E.C. Wed. LONDON 274, Helston 3.
Small resort, with harbour, shipbuilding yards, and sandy bathing beach.

PORTHSCATHO, C'wall. Map 2 10/8 3
E.C. Wed. LONDON 257, St. Austell 16, Truro 16.
Picturesque little fishing village and resort, with bathing sands.

PORTHTOWAN, C'wall. Map 2 10/6 4
LONDON 265, Redruth 4.
Small resort to south of St. Agnes Head.

PORTINSCALE, Cumb. Map 31 35/2 2
E.C. Wed. LONDON 284, Keswick 1.
At north end of Derwentwater.

PORT ISAAC, C'wall. 900. Map 2 10/9 8
E.C. Wed. LONDON 234, Wadebridge 9.
Attractive fishing village, with small harbour, and pebble and rock bathing beach. See **Port Gaverne.**

PORTISHAM, Dorset. Map 5 30/6 8
LONDON 131, Dorchester 8, Weymouth 8.
Church, mainly Perp., with 15th-cent. screen. Admiral Hardy monument (N.T.), on Black Down.

PORTISHEAD, Som. 4,454.* Map 5 31/4 7
E.C. Thurs. LONDON 124, Bristol 10, Clevedon 6.
Small Bristol Channel resort and port, with docks. Pebble bathing beach at Redcliffe Bay. Church, with Perp. tower, near old manor house. Tides here rise up to 45 ft. in March.

PORTLAND, Dorset. 11,324.* Map 5 30/6 7
E.C. Wed. LONDON 136, Weymouth 5.
Narrow peninsula, dividing Chesil Bank from naval harbour and breakwater. Lighthouse at Portland Bill. Portland Castle, ruined Bow and Arrow Castle, and late 18th-cent. Pennsylvania Castle. Well-known stone quarries. Associations with Thomas Hardy's novels.

PORTLOE, C'wall. Map 2 10/9 3
E.C. Tues. LONDON 253, St. Austell 13, Truro 13.
Attractive Veryan Bay fishing village, with bathing sands.

PORTMADOC, Caern. 4,060.* Map 20 23/5 3
E.C. Wed. M.D. Fri. GOLF. LONDON 223, Caernarvon 20, Criccieth 5, Ffestiniog 10, Harlech 10.
Small port, with sandy bathing beach among rocks. Flat expanse of Traeth Mawr, backed by mountains. Bathing and boating at neighbouring Borth-y-Gest.

PORT MEIRION, Caern. Map 20 23/5 3
LONDON 222, Penrhyndeudraeth 3.
Attractively situated on the Traeth Bach inlet, with bathing from sand and rocks.

PORT MULGRAVE, Yorks. Map 33 45/7 1
E.C. Wed. LONDON (ferry) 236, Whitby 9.
Cliff scenery and rocky beach, with sand at low tide.

PORTREATH, C'wall. Map 2 10/6 4
E.C. Wed. LONDON 265, Redruth 4.
Small resort, with sands and bathing. Cliff scenery (N.T.) at Hell's Mouth and Reskajeage Downs.

PORT ST. MARY, I.O.M. 1,399.*
Map 30 24/2 6
E.C. Thurs. GOLF. Castletown 5, Douglas 14, Port Erin 2.
On peninsula, with bathing sands. In vicinity, islet of Calf of Man (N.T.).

PORTSDOWN, Hants. Map 7 41/6 0
LONDON 65, Portsmouth 5.
Fine viewpoint of Portsdown Hill.

PORTSLADE-BY-SEA, Sussex. 13,572.*
Map 8 51/2 0
E.C. Wed. GOLF. LONDON 52, Brighton 3.
At east end of Shoreham harbour. In old village, inland, Norm. to E.E. church, and remains of 12th-cent. flint house.

PORTSMOUTH, Hants. 233,464* with Southsea. Map 7 40/6 9
E.C. Wed. M.D. Tues. Thurs. Sat. GOLF. LONDON 70, Aldershot 37, Bognor Regis 24, Brighton 48, Chichester 17, Fareham (ferry) 6, Gloucester (ferry) 104, Guildford 42, Horsham 47, Oxford (ferry) 77, Petersfield 17, Reading 54, Southampton (ferry) 19, Winchester (ferry) 25, Windsor 57.
Large port and naval dockyard adjacent to Southsea (q.v.). Cathedral, formerly parish church, 12th to 17th cent., with modern additions. Dockyard contains 18th-cent. buildings, and Nelson's "Victory" in dry dock. Old Square Tower. Buckingham House, where Duke of Buckingham was murdered in 1628. Restored, partly 13th-cent. Garrison Church and 18th-cent. St. George's Church. Dickens's birthplace, now museum. Birthplace of George Meredith and Isambard Brunel. Car ferries to Gosport and Isle of Wight.

PORT SUNLIGHT, Ches. 43,000 with Bebington. Map 21 33/3 8
E.C. Thurs. M.D. Thurs. GOLF. LONDON 192, Birkenhead 3, Chester 13, Liverpool (tunnel) 5.
Model village, with Lady Lever art gallery and museum.

PORT TALBOT, Glam. 44,024.*
Map 14 21/7 9
E.C. Thurs. M.D. Sat. GOLF. LONDON (ferry) 184, Neath 6.
Coal and iron port on Swansea bay, with bathing sands. See Aberavon.

POSTBRIDGE, Devon. 500. Map 4 20/6 7
E.C. Thurs. LONDON 190, Moreton Hampstead 8.
On Dartmoor and E. Dart River, with primitive clapper bridge. In vicinity, prehistoric enclosure of Grimspound.

POTTER HEIGHAM, Norfolk. 450.
Map 25 63/4 2
E.C. Wed. LONDON 126, North Walsham 13, Norwich 17, Wroxham 9, Yarmouth 12.
Broads centre on R. Thurne, spanned by old bridge. Rare 15th-cent. brick font in church.

POTTERIES, Staffs. Map 22
Famous for china and earthenware manufacture, with centre of Stoke-on-Trent, and towns of Burslem, Hanley, Longton and Tunstall (all q.v.). Associations with Arnold Bennett's novels.

POTTERNE, Wilts. 1,070. Map 6 31/9 5
LONDON 90, Devizes 2.
Attractive village, with fine 15th-cent. timbered Porch House, and 13th- and 14th-cent. church, noted for tower.

POTTERS BAR, Middx. 17,163.*
Map 10 52/2 0
E.C. Thurs. M.D. Sat. GOLF. LONDON 14, Barnet 3.
Residential district.

POTTERSPURY, Northants. Map 16 42/7 4
LONDON 53, Stony Stratford 3, Towcester 5.
On Watling Street, with Whittlewood Forest to west.

POTTON, Beds. 1,960. Map 17 52/2 4
E.C. Thurs. LONDON 48, Baldock 11, Biggleswade 4.
Church, mainly Perp. 18th-cent. Market House in square.

POUGHILL, C'wall. Map 2 21/2 0
LONDON 218, Bude 2.
15th-cent. wallpaintings and old bench-ends in church.

POULTON, Glos. 330. Map 16 42/0 0
LONDON 83, Cirencester 5.
Pleasant Cotswold village.

POULTON-LE-FYLDE, Lancs. 7,551.
Map 26 34/3 3
E.C. Wed. LONDON 226, Blackpool 3, Fleetwood 7.

POWICK, Worcs. 2,830. Map 15 32/8 5
LONDON 114, Worcester 3.
Near meeting of R. Severn and Teme, with old bridge over latter.

POWIS CASTLE, Mont. Map 21 33/2 0
LONDON 171, Welshpool 1.
Impressive, restored 16th-cent. structure (N.T.), noted for gardens, and open in summer.

POYNINGS, Sussex. Map 8 51/2 1
E.C. Wed. LONDON 46, Brighton 6.
Downland village, with fine woodwork in Dec. church.

POYNTON, Ches. 3,447. Map 22 33/9 8
E.C. Wed. LONDON 171, Macclesfield 7, Manchester 12, Stockport 5.
See Adlington (Ches.).

PRAH SANDS, C'wall. Map 2 10/5 2
LONDON 278, Helston 6, Penzance 8.
On shallow bay, with bathing sands and dunes. In vicinity, picturesque Prussia Cove, and slight remains of Pengersick Castle.

PREES, Salop. 1,987. Map 21 33/5 3
E.C. Wed. LONDON 157, Shrewsbury 15, Whitchurch 2.

PREES HEATH, Salop. Map 21 33/5 3
LONDON 158, Shrewsbury 18, Whitchurch 2.
In vicinity, to south, picturesque Hawkstone Park, with lake and ruined Red Castle.

PRESCELLY HILLS, Pemb.
Map 12 22/0 3 and 1 3.
Lonely range, highest point 1,760 ft., with wide views. Stones transported from these hills to Stonehenge (q.v.).

PRESCOT, Lancs. 12,474.* Map 26 33/4 9
E.C. Thurs. LONDON 189, Liverpool 8, St. Helens 4, Warrington 10.
Church, rebuilt in 17th and 18th cents.

PRESTATYN, Flint. 8,809.* Map 21 33/0 8
E.C. Thurs. GOLF. LONDON 206, Rhyl 4, St. Asaph 6.
Well-known resort, with bathing sands.

PRESTBURY, Ches. 490. Map 22 33/9 7
E.C. Wed. GOLF. LONDON 167, Macclesfield 3.
Attractive village, with black and white houses, notably former vicarage. Norman chapel in church.

PRESTEIGNE, Radnor. 1,257.* Map 14 32/3 6
E.C. Thurs. M.D. Wed. LONDON 151, Hereford 26, Kington 7, Knighton 7, Leominster 14.
On R. Lugg, with 15th-cent. church, and half-timbered "Radnorshire Arms" Inn, dated 1616.

PRESTON, Dorset. 860. Map 6 30/7 8
LONDON 129, Weymouth 3.
Thatched cottages, and remains of Roman villa, near Perp. church.

PRESTON, Lancs. 119,243.* Map 26 34/5 2
(Mileage Chart Town.)
E.C. Thurs. M.D. Mon. Wed. Sat. GOLF. LONDON 210, Blackburn 10, Blackpool 17, Bolton 19, Burnley 21, Carlisle 88, Clitheroe 17, Fleetwood 23, Kendal 43, Lancaster 21, Leeds 56, Liverpool 31, Manchester 30, Ormskirk 18, Skipton 36, Southport 18, Warrington 29, Wigan 17.
Large cotton-spinning and engineering town, with interesting Harris library and museum. Docks on R. Ribble. Associations with Sir Richard Arkwright.

PRESTON, Rutland. Map 23 43/8 0
LONDON 89, Oakham 5, Uppingham 2.
Norm. to Perp. church, and gabled Elizabethan manor house.

PRESTON, Sussex. 8,420. Map 8 51/3 0
E.C. Wed. LONDON 51, Brighton 2.
Now suburb of Brighton, with restored E.E. church, and Georgian manor house.

PRESTON BROCKHURST, Salop. Map 21 33/5 2
LONDON 154, Shrewsbury 9, Whitchurch 12.
Has 17th-cent. manor house. 2 m. S.E., unfinished 17th-cent. Moreton Corbet Hall.

PRESTON PLUCKNETT, Som. Map 5 31/5 1
LONDON 126, Yeovil 2.
Fine Tudor manor farm and old tithe barn.

PRESTWICH, Lancs. 34,387.* Map 27 34/8 0
E.C. Wed. GOLF. LONDON 186, Manchester 4.
Late Perp. church, with restored 16th-cent. panelled ceiling.

PRIDDY, Som. Map 5 31/5 5
LONDON 123, Wells 5.
Lonely, high-lying Mendip village, in district of former lead-mines.

PRINCES RISBOROUGH, Bucks. 2,827. Map 17 42/8 0
E.C. Wed. GOLF. LONDON 38, Aylesbury 9, High Wycombe 9, Oxford 21, Thame 8, Tring 10.
Old houses, and 17th- to 18th-cent. Manor House (N.T.), open regularly.

PRINCETHORPE, Warw. 300. Map 16 42/3 6
LONDON 85, Coventry 7, Rugby 8, Warwick 10.
On line of Fosse Way.

PRINCETOWN, Devon. Map 3 20/5 7
E.C. Wed. LONDON 195, Plymouth 15, Tavistock 8.
Over 1,300 ft. high, on Dartmoor, and famous for convict settlement.

PRIORS LEE, Salop. Map 22 33/7 0
LONDON 137, Wellington 4.
Small colliery town.

PRITTLEWELL, Essex. 9,190. Map 9 51/8 8
E.C. Wed. LONDON 36, Southend-on-Sea 1.
12th-cent. Priory remains, with fine doorway. Fine 15th-cent. church tower.

PROBUS, C'wall. 1,100. Map 2 10/8 4
E.C. Wed. LONDON 249, St. Austell 8, Truro 6.
Splendid, richly-carved church tower, dated 1523.

PRUDHOE, Nthmb. 9,571.* Map 32 45/0 6
E.C. Wed. GOLF. LONDON 277, Hexham 11, Newcastle-upon-Tyne 11.
Remains of 12th-cent. Border stronghold.

PUCKERIDGE, Herts. Map 18 52/3 2
E.C. Wed. LONDON 27, Bishop's Stortford 7, Ware 6.
Pleasant village, with old houses.

PUDDLETOWN, Dorset. 800. Map 6 30/7 9
LONDON 118, Blandford Forum 12, Bournemouth 22, Dorchester 5.
Fine, mainly Perp. church, noted for roof and Jacobean gallery. Thomas Hardy's "Egdon Heath" to south-east. In vicinity, old manor houses of Athelhampton Hall and Waterston Manor, latter associated with Hardy.

PUDSEY, Yorks. Map 27 44/2 3
LONDON 192, Bradford 4, Leeds 6.
West Riding town, birthplace of cricketers Herbert Sutcliffe and Leonard Hutton.

PULBOROUGH, Sussex. 2,020. Map 8 51/0 1
E.C. Wed. M.D. Mon. GOLF. LONDON 48, Arundel 10, Brighton 24, Horsham 13, Petworth 5, Worthing 15.
On R. Arun, with large E.E. to Perp. church, showing 14th-cent. lych-gate. See Hardham.

PULFORD, Ches. 261. Map 21 33/3 5
E.C. Wed. LONDON 183, Chester 5, Wrexham 7.
On Denbigh border, with R. Dee to east.

PUMPSAINT, Carm. Map 14 22/6 4
E.C. Wed. LONDON 195, Lampeter 8.
Dolan-cothi (N.T.) gold mine in vicinity.

PURBECK (ISLE OF), Dorset. Map 6
Peninsula between Poole Harbour and western end of Purbeck Hills near Lulworth Cove. Fine coast scenery between Worbarrow Bay and Durlston Head. Well-known Purbeck stone quarries. See Corfe Castle.

PURBROOK, Hants. Map 7 41/6 0
LONDON 64, Portsmouth 6.

PURFLEET, Essex. 8,511. Map 11 51/5 7
E.C. Wed. LONDON 16, Tilbury 8.
On R. Thames, to be linked by new road tunnel to Dartford.

PURLEY, Surrey. 49,760 with Coulsdon. Map 10 51/3 6
E.C. Wed. GOLF. LONDON 12, Croydon 3, Epsom 8, Godstone 7, Guildford 24, Redhill 8.
Residential district.

PURSTON JAGLIN, Yorks. 3,000. Map 28 44/4 2
LONDON 175, Doncaster 15, Pontefract 2, Wakefield 7.

PURTON, Wilts. 2,550. Map 16 41/0 8
E.C. Wed. LONDON 84, Cirencester 12, Malmesbury 12, Swindon 6.
Cruciform Perp. church, with both central tower and west tower. Old manor house and tithe barn. See Wanborough.

PUTTENHAM, Surrey. 607. Map 7 41/9 4
E.C. Wed. GOLF. LONDON 32, Guildford 4.
Below Hog's Back, on line of Pilgrims' Way.

PUXTON, Som. Map 5 31/4 6
LONDON 130, Weston-super-Mare 7.
Church, 13th cent. and later, has leaning tower.

PWLLHELI, Caern. 3,861.* Map 20 23/3 3
E.C. Thurs. M.D. Wed. GOLF. LONDON 236 Barmouth 34, Bettws-y-coed 37, Caer-

narvon 21, Criccieth 9, Dolgelley 39, Ffestiniog 24.
Tremadoc Bay resort, with harbour, bathing sands, and fine views.

PYECOMBE, Sussex. 320. Map 8 51/2 1
E.C. Wed. GOLF. LONDON 46, Brighton 7.
Downland village, making shepherds' crooks. Lead font in Norm. and E.E. church.

PYLE, Glam. 4,969. Map 14 21/8 8
E.C. Wed. LONDON (ferry) 178, Bridgend 6.

PYRFORD, Surrey. Map 10 51/0 5
LONDON 24, Guildford 8, Woking 3.
Small, restored Norman church. See Newark Priory.

QUADRING, Lincs. Map 24 53/2 3
LONDON 105, Spalding 7.
Fine, mainly Perp. church, noted for spired tower and font.

QUAINTON, Bucks. 835. Map 16 42/7 1
E.C. Thurs. LONDON 45, Aylesbury 7.
Attractive village, with windmill and old almshouses. Church, with monuments.

QUANTOCK HILLS, Som. Map 5
Wooded ridge extending from Bristol Channel towards Taunton, with highest point Will's Neck, 1,262 ft. Stag-hunting district.

QUATT, Salop. Map 22 32/7 8
LONDON 130, Bridgnorth 4, Kidderminster 9.
R. Severn flows to west.

QUEENBOROUGH, Kent. 3,137. Map 9 51/9 7
E.C. Wed. LONDON 46, Sheerness 2.
On R. Swale, in Isle of Sheppey, with moat of former castle.

QUEEN CAMEL, Som. Map 5 31/5 2
LONDON 118, Yeovil 7.
Attractive village, with mainly 15th-cent. church, noted for screen.

QUEENSBURY, Yorks. 9,067 with Shelf. Map 27 44/1 3
E.C. Tues. M.D. Thurs. GOLF. LONDON 194, Bradford 4, Halifax 4.

QUEENSFERRY, Flints. 2,000. Map 21 33/3 6
E.C. Wed. LONDON 186, Chester 7.

QUENDON, Essex. 160. Map 18 52/5 3
LONDON 35, Bishop's Stortford 6, Saffron Walden 6.
16th-cent. Quendon Hall.

QUENINGTON, Glos. Map 16 42/1 0
LONDON 81, Burford 11, Cirencester 9.
Much-restored church preserves two splendid Norman doorways. Gatehouse of former preceptory.

QUIDENHAM, Norfolk. 130. Map 19 62/0 8
LONDON 91, Attleborough 6.
Mainly Dec. church. St. Mary's Chapel, restored by American airmen.

QUORN, Leics. 2,604. Map 23 43/5 1
E.C. Wed. LONDON 105, Leicester 9, Loughborough 3.
Well-known Quorn Hunt. Norm. to Dec. church, with stone screens.

RABY CASTLE, Dur. Map 33 45/1 2
LONDON 241, Barnard Castle 7.
Splendid, restored 14th-cent. former Neville stronghold, in park; shown in summer.

RADCLIFFE, Lancs. 27,551.* Map 27 34/7 0
E.C. Wed. M.D. Fri. LONDON 189, Bury 3, Manchester 7.
Cotton and engineering town.

RADCLIFFE-ON-TRENT, Notts. 3,100. Map 23 43/6 3
E.C. Wed. GOLF. LONDON 120, Nottingham 6.

RADLETT, Herts. 5,340. Map 10 51/1 9
E.C. Wed. GOLF. LONDON 14, St. Albans 5.
Residential district.

RADLEY, Berks. Map 16 41/5 9
LONDON 59, Abingdon 2, Oxford 5.
Well-known Public School. Church, mainly Perp.

RADSTOCK, Som. 11,934* with Midsomer Norton. Map 6 31/6 5
E.C. Wed. M.D. Sat. LONDON 110, Bath 9, Bristol 17, Frome 8, Shepton Mallet 9, Trowbridge 13, Wells 12.
On Somerset coal-field.

RADWINTER, Essex. 540. Map 18 52/6 3
LONDON 46, Haverhill 9, Saffron Walden 5.
16th-cent. Belgian reredos in church.

RAGLAN, Mon. 610. Map 15 32/4 0
E.C. Thurs. LONDON 135, Abergavenny 9, Monmouth 8, Newport 16, Usk 5.
Impressive, ruined 15th-cent. castle (A.M.), with "Yellow Tower of Gwent".

RAINHAM, Essex. Map 11 51/5 8
E.C. Thurs. LONDON 12, Romford 5.
Notable, restored Norman church, with priest's door. Fine early 18th-cent. hall.

RAINHAM, Kent. 6,268. Map 9 51/8 6
E.C. Wed. LONDON 34, Canterbury 21, Chatham 4, Rochester 5, Sittingbourne 6.
On Watling Street, near Medway estuary.

RAINHILL, Lancs. 3,200. Map 21 33/4 9
E.C. Thurs. M.D. Sat. LONDON 187, Liverpool 10, St. Helens 4, Warrington 8.
In level country between St. Helens and Widnes.

RAKE, Hants. Map 7 41/8 2
E.C. Wed. LONDON 49, Hindhead 8, Petersfield 4.
On Portsmouth road, with fine views towards South Downs.

RAMPSIDE, Lancs. Map 26 34/2 6
LONDON 278, Barrow-in-Furness 4.
Overlooks Foulney Island in Morecambe Bay.

RAMSBOTTOM, Lancs. 14,587.* Map 27 34/7 1
E.C. Wed. LONDON 195, Bolton 8, Burnley 11, Bury 5, Manchester 13.
Textile manufacturing town.

RAMSBURY, Wilts. 1,580. Map 6 41/2 7
E.C. Wed. LONDON 69, Hungerford 5, Marlborough 6.
On R. Kennet, with E.E. to Perp. church. Fine 17th-cent. manor house.

RAMSEY, Essex. 3,190. Map 19 62/2 3
LONDON 67, Colchester 15, Harwich 4.

RAMSEY, Hunts. 5,572.* Map 17 52/2 8
E.C. Thurs. M.D. Wed. LONDON 69, Cambridge 23, Ely 21, Huntingdon 12, King's Lynn 38, March 14, Peterborough 13, St. Ives 10, Spalding 29, Wisbech 25.
Abbey remains, E.E. and Perp., include fine gateway (N.T.). Parish Church, Norman, with tower dated 1672.

RAMSEY, I.O.M. 4,607.* Map 30 24/4 9
E.C. Thurs. M.D. Sat. GOLF. Douglas 15, Peel 16.
Resort, with good bathing sands.

RAMSGATE, Kent. 35,748.* Map 9 61/3 6
E.C. Thurs. M.D. Tues. Thurs. Sat. GOLF. LONDON 73, Canterbury 18, Deal 14, Dover 20, Herne Bay 15, Maidstone 45, Margate 5, Rochester 44, Sandwich 8.
Popular resort, with harbour, cliffs and bathing sands. St. Augustine's R.C. Abbey Church, built by Pugin. See St. Lawrence.

RAMSGILL, Yorks. Map 27 44/1 7
LONDON 218, Harrogate 18, Ripon 16.
In picturesque Nidderdale, at north end of Gouthwaite reservoir.

RANWORTH, Norfolk. Map 25 63/3 1
LONDON 118, Norwich 9.
Broads village, with church famous for 14th- or 15th-cent. painted screen.

RATTLESDEN, Suffolk. Map 19 52/9 5
LONDON 71, Bury St. Edmunds 10, Stowmarket 5.
Church, E.E. to Perp., with fine roof.

RAUNDS, Northants. 4,616.* Map 17, 42/9 7
E.C. Wed. Thurs. LONDON 67, Kettering 11, Oundle 12, Wellingborough 9.
Fine, mainly 13th-cent. church, with lofty spire, old clock and wall paintings.

RAVENGLASS, Cumb. Map 26 34/0 9
LONDON 294, Broughton-in-Furness 20, Whitehaven 18.
At mouth of R. Esk, Irt and Mite. To east, picturesque Eskdale valley, traversed by narrow-gauge railway. In vicinity, partly old Muncaster Castle, and nearby Roman Walls Castle. See Boot.

RAVENSCAR, Yorks. Map 29 45/9 0
E.C. Tues. LONDON (ferry) 218, Scarborough 11.
Cliff village overlooking rocky bathing beach.

RAVENSTHORPE, Yorks. 6,696.
Map 27 44/2 2
E.C. Tues. LONDON 186, Dewsbury 1.

RAVENSTONEDALE, Westm. 838.
Map 32 35/7 0
LONDON 267, Kendal 19, Kirkby Stephen 5.
In high moorland setting below Ash Fell.

RAWCLIFFE, Yorks. 2,410. Map 28 44/6 2
E.C. Wed. LONDON 172, Goole 4, Thorne 7.

RAWMARSH, Yorks. 18,793.* Map 23 43/4 9
E.C. Thurs. GOLF. LONDON 161, Rotherham 2.
Collieries in vicinity.

RAWTENSTALL, Lancs. 25,426.*
Map 27 34/8 2
E.C. Tues. M.D. Thurs. Sat. LONDON 199, Accrington 6, Bacup 5, Blackburn 10, Bolton 12, Burnley 7, Bury 8, Manchester 17.
Textile and slipper-manufacturing Rossendale town. Whittaker Park Museum.

RAYLEIGH, Essex. 9,388.* Map 9 51/8 9
E.C. Wed. M.D. Wed. LONDON 32, Chelmsford 13, Southend-on-Sea 7.
Site of Norman Castle at Rayleigh Mount (N.T.). Church, 15th cent., with good W. tower.

RAYNE, Essex. 440. Map 18 52/7 2
E.C. Thurs. LONDON 41, Braintree 2, Dunmow 7.
Old houses, and Tudor church tower of brick.

READING, Berks. Map 7 41/7 7
114,176.*

Address:
Fanum House, 75 London Road.
T.N. Reading 4481.

E.C. Wed. M.D. Sat. GOLF. LONDON 38, Abingdon 24, Aldershot 20, Alton 24, Andover 33, Ascot 14, Aylesbury 32, Bagshot 16, Basingstoke 17, Bath 67, Bristol 76, Chichester 53, Cirencester 53, Gloucester 70, Guildford 28, Henley-on-Thames 8, Maidenhead 12, Marlborough 35, Marlow 14, Newbury 17, Oxford 27, Portsmouth 54, Salisbury 50, Slough 18, Southampton 46, Staines 23, Swindon 42, Taunton 111, Wantage 25, Watford 34, Winchester 34, Windsor 18.
University town on R. Kennet, with slight remains of Norman Abbey (A.M.). Some old work in Churches of St. Lawrence, St. Mary and Grey Friars. Finds from Silchester (q.v.) in museum. Museum of English Rural Life in Whiteknights Park. Bridge over R. Thames links with Caversham.

RECULVER. Kent. 830. Map 9 61/2 6
LONDON 63, Herne Bay 4.
Twin towers of ancient monastic church (A.M.), within Roman walls, and now mariners' landmark. Beach, sand and shingle.

REDBOURN, Herts. 2,780. Map 17 52/1 1
E.C. Wed. LONDON 24, Dunstable 9, St. Albans 4.
Church, partly Norman, with good screen.

REDBRIDGE, Hants. Map 7 41/3 1
E.C. Wed. LONDON 76, Southampton 3.
At head of Southampton Water.

REDCAR, Yorks. 27,512.* Map 33 45/6 2
E.C. Wed (except June to Sept.). M.D. Sat. GOLF. LONDON 249, Guisborough 7, Middlesbrough 9, Saltburn-by-the-Sea 5, Scarborough 44, Stockton-on-Tees 13, Whitby 24.
Popular Cleveland resort, with bathing sands.

REDDISH, Lancs. 15,463. Map 22 33/8 9
E.C. Wed. LONDON 177, Manchester 6, Stockport 2.

REDDITCH, Worcs. 29,184.* Map 15 42/0 6
E.C. Wed. M.D. Sat. GOLF. LONDON 106, Birmingham 14, Bromsgrove 6, Evesham 16, Kidderminster 16, Stratford-on-Avon 16, Warwick 17, Wolverhampton 26.
Needle-manufacturing town.

REDENHALL, Norfolk. Map 19 62/2 8
LONDON 99, Harleston 2.
In Waveney valley, with splendid 15th-cent. flint church tower.

REDHILL, Surrey. 42,234.* Map 10 51/2 5
E.C. Wed. M.D. Mon. GOLF. LONDON 20, Brighton 32, Crawley 10, Croydon 11, East Grinstead 14, Guildford 20, Haywards Heath 18, Horsham 17, Kingston-upon-Thames 17, Maidstone 34, Reigate 2, Westerham 12.
Residential town, below North Downs. See Reigate.

REDMARLEY D'ABITOT, Glos.
Map 15 32/7 3
LONDON 112, Gloucester 11, Ledbury 5.
Attractive village, with timbered cottages.

REDMIRE, Yorks. 230. Map 27 44/0 9
E.C. Wed. LONDON 235, Aysgarth 5.
Viewpoint in Wensleydale, with Redmire Force on R. Ure. See Bolton Castle.

REDRUTH, C'wall. 35,829.* Map 2 10/6 4
E.C. Thurs. M.D. Fri. GOLF. LONDON 263, Bodmin 30, Falmouth 10, Helston 11, Newquay 16, Penzance 18, St. Ives 15, Truro 9, Wadebridge 30.
Mining town, with museum. Associations with John Wesley and George Fox; former preached at Gwennap amphitheatre to south-east. Prehistoric Carn Brea Castle, at height of 750 ft., with monument.

RED WHARF BAY, Anglesey. Map 20 23/5 7
LONDON 243, Bangor 10, Beaumaris 8.
Small resort, with sandy bathing beach.

REEPHAM, Norfolk. 437. Map 25 63/1 2
E.C. Thurs. M.D. alt. Wed. LONDON 114, Norwich 14.
Dec. church, with fine 14th-cent. tomb, neighboured by Whitwell Church, Dec. and Perp., and also remains of third church.

REETH, Yorks. 616. Map 27 44/0 9
E.C. Thurs. LONDON 241, Richmond 11.
Swaledale village, among high moors.

REIGATE, Surrey. 42,234* with Redhill.
Map 10 51/2 5
E.C. Wed. GOLF. LONDON 21, Brighton 32, Chichester 46, Crawley 9, Croydon 12, Dorking 6, Eastbourne 48, East Grinstead 14, Epsom 10, Guildford 18, Hastings 54, Horsham 16, Kingston-upon-Thames 15, Maidstone 36, Redhill 2, Sevenoaks 20, Sutton 10, Westerham 14, Windsor 32.

Residential and market town below North Downs, with Georgian houses and Market Hall. Slight remains of Norman castle in park containing caves. Large, restored 12th- to 15th-cent. church, with grave of Lord Howard of Effingham. Fine late 18th-cent. Reigate Priory. Viewpoint of Colley Hill (N.T.) near line of Pilgrims' Way.

REIGHTON, Yorks. 200. Map 29 54/1 7
LONDON (ferry) 201, Bridlington 7, Filey 5, Scarborough 11.
Splendid Norman font in church.

REPTON, Derby. 1,518. Map 22 43/3 2
E.C. Wed. LONDON 118, Burton-upon-Trent 5.
Notable pre-Conquest crypt in church. Well-known Public School, founded in 16th cent., preserves portions of ancient Priory. In vicinity, on R. Trent bank, curious anchorite's rock dwelling, known as Anchor Church.

RESTORMEL CASTLE, C'wall. Map 2 20/1 6
LONDON 233, Bodmin 7.
Fine, ruined 12th- to 13th-cent. circular castle keep (A.M.).

RETFORD, Notts. 16,312.* Map 23 43/7 8
E.C. Wed. M.D. Sat. GOLF. LONDON 142, Chesterfield 23, Doncaster 18, Gainsborough 11, Lincoln 23, Newark 20, Nottingham 30, Rotherham 21, Sheffield 26, Stamford 55, Thorne 23, Worksop 8.
Restored East Retford Church. Grammar School, founded 1552. West Retford, across R. Idle, with fine early 14th-cent. church tower.

RETTENDON, Essex. 800. Map 16 51/7 9
LONDON 33, Chelmsford 7, Southend-on-Sea 13.
Church, with 15th-cent. tower, fine old bench-ends and rebuilt two-storeyed sacristy.

REVESBY, Lincs. 420. Map 24 53/2 6
E.C. Thurs. LONDON 125, Boston 11, Horncastle 7.
Slight remains of former Abbey.

REYNOLDSTON, Glam. Map 13 21/4 8
E.C. Sat. LONDON 204, Swansea 14.
Gower village, with cromlech of Arthur's Stone in vicinity.

RHAYADER, Radnor. 927. Map 13 22/9 6
E.C. Thurs. M.D. Wed. GOLF. LONDON 176, Abergavenny 47, Aberystwyth 34, Brecon 30, Builth Wells 13, Hereford 45, Knighton 24, Leominster 40, Llandrindod Wells 12, Ludlow 41, Newtown 28.
On picturesque Upper Wye, with views from churchyard. See Elan Valley.

RHONDDA VALLEY, Glam. 111,357.* Map 13 21/9 9
E.C. Thurs. GOLF.
Important coal-mining district.

RHOSNEIGR, Anglesey. 900. Map 20 23/3 7
E.C. Wed. GOLF. LONDON 253, Bangor 20, Holyhead 12.
Small resort, on lovely bay, with sandy bathing beach and coves.

RHOS-ON-SEA, Denb. 22,273* with Colwyn Bay. Map 20 23/8 8
E.C. Wed. GOLF.
See Colwyn Bay.

RHOSSILI, Glam. 267. Map 12 21/4 8
E.C. Thurs. M.D. Fri. GOLF. LONDON 209, Swansea 19.
Sandy bathing beach and fine Gower coast scenery. Worm's Head island off-shore. Picturesque Mewslade Bay. Paviland Cave, noted for neolithic remains.

RHUDDLAN, Flints. 1,701. Map 21 33/0 7
E.C. Thurs. GOLF. LONDON 209, Abergele 6, Rhyl 3, St. Asaph 3.
16th-cent. bridge (A.M.) spans R. Clwyd. Ruined 13th-cent. moated castle. In vicinity, Dyserth, with waterfall and remains of castle.

RHYD-DDU, Caern. Map 20 23/5 5
LONDON 229, Beddgelert 4, Caernarvon 9.
Below Snowdon's west ridge, near Llyn Cwellyn and cliffs of Craig-y-Bere.

RHYL, Flints. 18,745.* Map 21 33/0 8
E.C. Thurs. M.D. Tues. GOLF. LONDON 210, Bangor 33, Bettws-y-coed 27, Chester 30, Colwyn Bay 12, Liverpool (tunnel) 40, Llandudno 17, St. Asaph 6, Shrewsbury 64, Warrington 48.
Popular resort, at mouth of R. Clwyd, with sandy bathing beach.

RHYMNEY, Mon. 9,134.* Map 14 32/1 0
E.C. Thurs. LONDON 158, Merthyr Tydfil 5.
In colliery district.

RIBCHESTER, Lancs. 1,480. Map 27 34/6 3
LONDON 212, Blackburn 7, Preston 10.
Former Roman station, with fort and museum (N.T.), on R. Ribble. E.E. to Perp. church. Old "White Bull" Inn. Norman Stidd Chapel, near 18th-cent. almshouses. Old houses of New Hall and Dutton Hall.

RICCALL, Yorks. 739. Map 28 44/6 3
E.C. Thurs. LONDON 185, Selby 5, York 9.

RICHARD'S CASTLE, Salop. Map 15 32/4 6
LONDON 139, Ludlow 4.
Earthworks from former castle. Detached tower to Norm. and Dec. church.

RICHBOROUGH, Kent. Map 9 61/3 6
LONDON 69, Ramsgate 6, Sandwich 2.
On R. Stour, with massive walls of Roman fort (A.M.), and museum.

RICHMOND, Surrey. 41,945.* Map 10 51/1 7
E.C. Wed. GOLF. LONDON 8, Kingston-upon-Thames 4.
R. Thames resort and residential district, with remains of Palace, where Queen Elizabeth I died in 1603. Queen Anne and Georgian houses, including Maids of Honour Row, Wick House and Asgill House. Monuments in restored Parish Church. Famous river view from Terrace. Well-known Star and Garter Home. 2,000-acre Richmond Park, with White Lodge, having Royal associations. See Petersham.

RICHMOND, Yorks. 6,165.* Map 28 45/1 0
E.C. Wed. M.D. Sat. GOLF. LONDON 231, Barnard Castle 15, Darlington 12, Kendal 53, Penrith 52, Scotch Corner 4, Settle 50, Wetherby 40, York 45.
Picturesquely situated in wooded Swaledale, with impressive Norman Castle (A.M.). Perp Greyfriars Tower. Norman and later Parish Church, with fine choir stalls. Holy Trinity Church in Market Place. Old houses. Racecourse.

RICKMANSWORTH, Herts. 24,518.* Map 10 51/0 9
E.C. Wed. LONDON 19, Aylesbury 23, Harrow 8, High Wycombe 15, Oxford 41, Reading 31, St. Albans 11, Watford 4, Windsor 15.
Residential town, on R. Colne, with partly 15th-cent. Vicarage. Basing House, once home of William Penn.

RIDGEWAY, THE, Berks. Map 16
Ancient trackway, perhaps pre-Roman, some 20 miles in length, traversing crest of Berkshire Downs above Kennet valley. See Kingston Lisle *and* Uffington *(for White Horse Hill).*

RIDING MILL, Nthmb. 318. Map 32 45/0 6
E.C. Thurs. LONDON 274, Corbridge 3, Hexham 6.
On R. Tyne, with moors to south.

RIEVAULX ABBEY, Yorks. Map 28 44/5 8
LONDON 220, Helmsley 3.
Interesting 12th- to 13th-cent. remains in picturesque wooded setting of Ryedale, with views from Terrace.

RINGMER, Sussex. 1,610. Map 8 51/4 1
LONDON 50, Lewes 3, Uckfield 7.

RINGWAY, Ches. Map 22 33/8 8
GOLF. LONDON 175, Altrincham 4, Wilmslow 4.
Airport situated here.

RINGWOOD Hants. 5,887. Map 6 41/1 0
E.C. Thurs. M.D. Wed. LONDON 92, Blandford Forum 20, Bournemouth 13, Christchurch 9, Dorchester 32, Lymington 15, Lyndhurst 12, Romsey 18, Salisbury 17, Shaftesbury 24, Southampton 20, Wareham 21, Wimborne Minster 10, Winchester 29.
At western extremity of New Forest, on R. Avon. Duke of Monmouth captured near here in 1685.

RIPLEY, Derby. 18,194.* Map 22 43/3 5
E.C. Wed. M.D. Sat. LONDON 134, Chesterfield 15, Derby 11, Mansfield 14, Matlock 11, Nottingham 14, Sheffield 27.
In colliery district.

RIPLEY, Surrey. 1,535. Map 10 51/0 5
E.C. Wed. LONDON 22, Guildford 6.
On Portsmouth road, with old houses, and attractive "Anchor" and "Talbot" Inns.

RIPLEY, Yorks. 230. Map 27 44/2 6
E.C. Thurs. LONDON 204, Harrogate 4.
Castle, 16th cent. and later, associated with Cromwell. Tombs and brasses in Dec. and Perp. church.

RIPON, Yorks. 9,464.* Map 28 44/3 7
E.C. Wed. M.D. Thurs. GOLF. LONDON 211, Bradford 30, Carlisle 93, Darlington 33, Doncaster 51, Harrogate 11, Kendal 62, Leeds 27, Newcastle-upon-Tyne 66, Northallerton 17, Preston 65, Richmond 25, Scotch Corner 25, Skipton 29, Stockton-on-Tees 36, Thirsk 12, Wetherby 19, York 24.
On R. Ure, with 12th- to 15th-cent. cathedral, noted for W. front, wood-carving and Saxon crypt. Remains of St. Anne's and St. Mary Magdalen's Hospitals. 13th-cent. Wakeman's House. Curfew horn blown nightly at 9 p.m. View from Sharow Cross (N.T.). Racecourse. In vicinity, fine 18th-cent. Grantley and Newby Halls and 14th-cent. Markenfield Hall; two last-named open at times.

RIPPLE, Worcs. 641. Map 15 32/8 3
E.C. Thurs. LONDON 108, Tewkesbury 4.
Church. 12th cent., preserves fine 15th-cent. carved stalls and misericords.

RIPPONDEN, Yorks. 5,213.* Map 27 44/0 1
E.C. Wed. M.D. Thurs. LONDON 193, Halifax 6, Huddersfield 9, Oldham 13.

RISCA, Mon. 15,131.* Map 14 31/2 9
E.C. Wed. LONDON (ferry) 147, Newport 6.
Colliery town.

RISLEY, Derby. 516. Map 23 43/4 3
E.C. Wed. LONDON 120, Derby 8, Nottingham 8.
Church, dated 1593.

RIVERHEAD, Kent. 1,060. Map 11 51/5 5
LONDON 22, Sevenoaks 2, Westerham 5.

RIVINGTON, Lancs. 238. Map 27 34/6 1
LONDON 201, Bolton 8.
Tower, dated 1733, viewpoint on lofty Rivington Pike. Church, 15th to 17th cent. Hall, rebuilt 1774, now museum, in Lever Park.

ROADE, Northants. Map 16 42/7 5
E.C. Thurs. LONDON 59, Northampton 6.
Fine Georgian Courteenhall in vicinity.

ROADWATER, Som. Map 4 31/0 3
LONDON 163, Minehead 8.
Lies between Croydon Hill and Brendon Hills.

ROBERTSBRIDGE, Sussex. 1,991 with Salehurst. Map 9 51/7 2
E.C. Wed. M.D. alt. Mon. LONDON 51, Battle 5.
On R. Rother, with timbered "Seven Stars" Inn. In vicinity, fine Dec. Salehurst Church.

ROBIN HOOD'S BAY, Yorks. 1,366. Map 29 45/9 0
E.C. Wed. LONDON (ferry) 224, Whitby 6.
Resort and fishing village on bay, with lofty cliff scenery. Bathing from sand at low tide.

ROCESTER, Staffs. 1,120. Map 22 43/1 3
E.C. Thurs. LONDON 133, Ashbourne 7, Uttoxeter 5.
Between R. Churnet and Dove. Ancient cross in churchyard.

ROCHDALE, Lancs. 87,734.* Map 27 34/8 1
E.C. Tues. M.D. Mon. Wed. Fri. Sat. GOLF. LONDON 189, Blackburn 19, Bolton 13, Bradford 24, Burnley 15, Doncaster 52, Halifax 16, Huddersfield 20, Kendal 69, Leeds 31, Manchester 11, Oldham 6, Preston 29.
Large cotton-manufacturing town. Lancashire poet Tim Bobbin buried in Parish churchyard, and John Bright in that of Friends' Meeting House.

ROCHE, C'wall. 1,965. Map 2 10/9 6
E.C. Wed. LONDON 240, Bodmin 8.
Fine Norman font in church. Holy Well and ruined chapel.

ROCHESTER, Kent. 43,899.* Map 9 51/7 6
E.C. Wed. M.D. Fri. LONDON 29, Brighton 57, Bromley 24, Canterbury 27, Dartford 14, Dover 42, Gravesend 7, Guildford 58, Herne Bay 31, Maidstone 9, Margate 43, Reigate 40, Sevenoaks 21, Sheerness 19, Sittingbourne 11, Tonbridge 20, Tunbridge Wells 25, Westerham 26, Whitstable 26, Woolwich 22.
On R. Medway, with mainly Norman cathedral, noted for nave, E.E. crypt, tombs, woodwork and wall-paintings. Lofty Norman castle keep. Elizabethan Eastgate House and Restoration House, former now museum. Restored "Poor Travellers'" House, dated 1579. Picture gallery in Guildhall. Old houses and "Bull" Inn. Dickensian associations.

ROCHESTER, Nthmb. 338. Map 32 35/8 9
E.C. Thurs. LONDON 301, Otterburn 5.
Remains of Roman station to north.

ROCHFORD, Essex. 3,000. Map 9 51/8 9
E.C. Wed. M.D. Thurs. GOLF. LONDON 37, Southend-on-Sea 4.
Church, 15th cent., with brick tower. Old houses, including Hall, once home of Anne Boleyn. See Ashingdon.

ROCK, C'wall. Map 2 10/9 7
E.C. Thurs. GOLF. LONDON 240, Wadebridge 7.
On Camel estuary, with good sands. Church, rescued from sands, preserves Norman font.

ROCKFIELD, Mon. Map 15 32/4 1
LONDON 130, Monmouth 2.
Attractive village, with partly-timbered church tower.

ROCKINGHAM, Northants. 184. Map 17 42/8 9
E.C. Wed. LONDON 82, Kettering 9, Uppingham 5.
Delightful village of thatched cottages above Welland valley, with fine Norman and Elizabethan Castle, open at times.

RODE HEATH, Ches. 3,527. Map 22 33/8 5
LONDON 155, Stoke-on-Trent 9.

RODINGS, Essex. 1,700. Maps 16 52/5 1 and /6 1
Group of villages in Roding valley, also known as Roothings. See High Roding *and* White Roding.

ROGATE, Sussex. 1,100. Map 7 41/8 2
E.C. Thurs. LONDON 51, Midhurst 6, Petersfield 4.
Restored Norm. and E.E. church. Views from attractive Rogate Common.

ROKER, Dur. 10,100. Map 23 45/4 5
LONDON 268, Sunderland 2.
Residential suburb of Sunderland, with sands.

ROLLESBY, Norfolk. 460. Map 25 63/4 1
LONDON 125, Yarmouth 9.
Rollesby Broad, linked to Filby and Ormesby Broads.

ROLLESTON, Notts. 194. Map 23 43/7 5
E.C. Wed. LONDON 127, Newark 5.
Childhood home of Kate Greenaway. Saxon stones in partly 13th-cent. church.

ROLLESTON, Staffs. 862. Map 22 43/2 2
E.C. Thurs. LONDON 121, Burton-upon-Trent 3.
Church, Dec., preserves notable, probably 10th-cent. cross.

ROLLRIGHT, GREAT, Oxon. Map 16 42/3 3
LONDON 75, Chipping Norton 3.
Church, Norm. to Perp. In vicinity, well-known prehistoric Rollright Stones, viewpoint. Nearby, isolated 8 ft. high King's Stone. Lonely Little Rollright Church, with fine 17th-cent. tombs.

ROLVENDEN, Kent. 1,292. Map 9 51/8 3
E.C. Wed. LONDON 53, Hastings 17, Rye 12, Tenterden 3.
Curious upstairs pew in church.

ROMALDKIRK, Yorks. 205. Map 32 35/9 2
E.C. Thurs. M.D. Wed. LONDON 250, Barnard Castle 6, Middleton-in-Teesdale 4.
Pleasant Teesdale village, with restored 12th-cent. and later church.

ROMAN WALL, Cumb.; Nthmb. Maps 32 and 33
Also known as Hadrian's Wall (A.M.), and erected A.D. 121 or 122 as defence measure, extending for over 70 miles, from Wallsend-on-Tyne to Bowness on Solway Firth. Consists of stone wall and vallum, or earthwork, to south, with forts and mile-castles at intervals. Well preserved in places, notably in picturesque, lofty setting near Housesteads (q.v.). See also **Chollerford** *(for Chesters).*

ROMFORD, Essex. 87,991.* Map 11 51/5 8
E.C. Thurs. M.D. Wed. LONDON 12, Brentwood 6, Chelmsford 17, Epping 12, Southend-on-Sea 25, Tilbury 16, Woodford 9, Woolwich (ferry) 11.
Residential district.

ROMNEY MARSH, Kent. Map 9
Lies between Strait of Dover and the Royal Military Canal, once covered by water and still below sea-level at high tide. Reclaimed land forms rich sheep pasturage.

ROMSEY, Hants. 6,281.* Map 7 41/3 2
E.C. Wed. M.D. Thurs. GOLF. LONDON 75, Andover 18, Bournemouth 30, Chichester 37, Dorchester 50, Lymington 18, Lyndhurst 10, Ringwood 18, Salisbury 16, Southampton 9, Winchester 11.
On R. Test, with splendid Norman Abbey Church, noted for Abbess's door, Saxon crucifix and 16th-cent. painted wooden reredos. King John's House, 13th-cent. flint building. Statue in town to Lord Palmerston, whose former 18th-cent. home of Broadlands lies to west.

ROMSLEY, Worcs. Map 15 32/9 7
LONDON 116, Bromsgrove 6, Halesowen 3.
Chapel of St. Kenelm, 12th to 15th cent., with fine, carved 12th-cent. door.

ROOS, Yorks. 410. Map 29 54/2 3
LONDON (ferry) 181, Hull 15.
Church, E.E. to Perp.

ROSEDALE ABBEY, Yorks. Map 28 44/7 9
LONDON (ferry) 220, Pickering 10.
Scanty 12th-cent. remains, in picturesque moorland valley.

ROSSENDALE, Lancs. Map 27
Name given to former forest area, now partly high moorland, partly industrial, and including towns of Bacup and Rawtenstall (both q.v.).

ROSSETT, Denb. Map 21 33/3 5
E.C. Wed. LONDON 181, Chester 7, Wrexham 5.

ROSS-ON-WYE, Herefs. 5,394.* Map 15 32/5 2
E.C. Wed. M.D. Tues. Thurs. LONDON 119, Abergavenny 23, Brecon 43, Cardiff 47, Chepstow 25, Gloucester 17, Hereford 15, Ledbury 12, Monmouth 11, Worcester 29.
Wye valley touring centre, with fine view from Prospect by churchyard. Dec. and Perp. church, noted for two tree stems, and Rudhall monuments. Picturesque Market Hall (A.M.), 17th cent. House of John Kyrle, the "Man of Ross". Five sets of old almshouses. Remains of Bishop's Palace. See **Wilton** (Herefs.).

ROSTHERNE, Ches. Map 22 33/7 8
LONDON 173, Altrincham 4.
Attractive village, near mere. Monuments in church.

ROSTHWAITE, Cumb. 65. Map 31 35/2 1
E.C. Wed. LONDON 289, Keswick 6.
Borrowdale hamlet, in picturesque fell setting.

ROTHBURY, Nthmb. 1,255. Map 32 46/0 0
E.C. Wed. M.D. alt. Mon. LONDON 301, Alnwick 12, Morpeth 15, Newcastle-upon-Tyne 30, Otterburn 15.
On R. Coquet, below lofty Simonside Hills. Splendid hillside grounds of modern mansion of Cragside. Grounds only open in summer.

ROTHERFIELD GREYS, Oxon. Map 16 41/7 8
LONDON 37, Henley-on-Thames 3.
Restored E.E. church, with fine 14th-cent. brass, and Knollys chapel, dated 1605. Modernized Elizabethan and earlier Greys Court, with 200 ft. deep well.

ROTHERHAM, Yorks. 82,334.* Map 22 43/4 9
E.C. Thurs. M.D. Mon. Sat. GOLF. LONDON 159, Barnsley 12, Chesterfield 17, Derby 42, Doncaster 12, Huddersfield 27, Leeds 29, Lincoln 43, Manchester 44, Mansfield 23, Newark 37, Nottingham 38, Sheffield 6, Stoke-on-Trent 53, Worksop 15.
Industrial town on R. Don, with 15th-cent. bridge chapel (A.M.). Perp. church, with lofty spire and woodwork. In vicinity, great 18th-cent. mansion of Wentworth Woodhouse, in large park.

ROTHLEY, Leics. 2,734. Map 23 43/5 1
E.C. Wed. GOLF. LONDON 102, Leicester 6.
Rothley Temple, Elizabethan and earlier, birthplace of Lord Macaulay.

ROTHWELL, Northants. 4,617.* Map 17 42/8 8
E.C. Thurs. LONDON 77, Kettering 4, Market Harborough 7.
Fine 13th- to 15th-cent. church, with collection of bones and skulls in crypt. Market House (A.M.) and Hospital, both Elizabethan. 2 m. NE., notable Elizabethan Rushton Hall, with curious Triangular Lodge in park.

ROTHWELL, Yorks. Map 28 44/3 2
LONDON 184, Leeds 5.

ROTTINGDEAN, Sussex. 6,586. Map 14 51/3 0
E.C. Wed. LONDON 56, Brighton 4.
Grave of Burne-Jones in churchyard. Associations with Kipling. Well-known Girls' Public School of Roedean, to west.

ROWLEY REGIS, Staffs. 41,238. Map 22 32/9 8
LONDON 116, Birmingham 8, Dudley 3, Halesowen 3.
Black Country town.

ROWLSTONE, Herefs. Map 15 32/3 2
LONDON 135, Abergavenny 9, Hereford 14.
Church, noted for rich Norman carving, including reversed figures of Saints. Unique 14th-cent. carved iron curtain brackets.

ROWSLEY, Derby. 273. Map 22 43/2 6
E.C. Wed. LONDON 145, Bakewell 4, Matlock 5.
At meeting of R. Wye and Derwent, with old bridge (A.M.). Fine, gabled Elizabethan "Peacock" Inn.

ROYDON, Essex. Map 16 52/4 1
LONDON 21, Hertford 6, Hoddesdon 4.
Gateway from 15th-cent. Nether Hall.

ROYSTON, Herts. 4,663.* Map 18 52/3 4
E.C. Thurs. M.D. Wed. LONDON 39, Baldock 9, Bishop's Stortford 18, Cambridge 14, Huntingdon 21, Newmarket 24, Ware 18.
At intersection of Ermine Street and Icknield Way, with partly 13th-cent. church, and curious figures in cave near Post Office.

ROYTON, Lancs. 14,772.* Map 27 34/9 0
E.C. Tues. M.D. Thurs. GOLF. LONDON 185, Manchester 9, Oldham 2, Rochdale 4.
Cotton-manufacturing town.

RUABON, Denb. 3,270. Map 21 33/3 4
E.C. Wed. LONDON 176, Chirk 6, Llangollen 6, Wrexham 5.
Monuments in church. Ancient lock-up. Modern Wynnstay House, in large park, traversed by Watt's Dyke. Coal mines in vicinity.

RUAN HIGH LANES, C'wall. Map 2 10/9 3
LONDON 253, St. Austell 12, Truro 12.
Situated between Gerrans Bay and inner reaches of R. Fal.

RUDCHESTER, Nthmb. 15. Map 33 45/1 6
LONDON 281, Newcastle-upon-Tyne 9.
Partially excavated Roman fort.

RUDDINGTON, Notts. 3 064. Map 23 43/5 3
E.C. Wed. LONDON 117, Loughborough 10, Nottingham 5.

RUDSTON, Yorks. 490. Map 29 54/0 6
LONDON (ferry) 196, Bridlington 6, Driffield 10.
Norm. to Dec. church, with large monolith in churchyard. Roman villa, excavated 1933. Former home of novelist Winifred Holtby.

RUDYARD, Staffs. 112. Map 22 33/9 5
E.C. Thurs. LONDON 154, Leek 3.
Near attractive Rudyard reservoir. Associations with Kipling.

RUFFORD, Lancs. 930. Map 26 34/4 1
E.C. Wed. LONDON 206, Ormskirk 6, Preston 12.
Notable black and white Tudor and later Hall (N.T.), shown regularly.

RUFFORD ABBEY, Notts. Map 23 43/6 6
See Dukeries.

RUFUS STONE, Hants. Map 6 41/2 1
See Stoney Cross.

RUGBY, Warw. 45,418.* Map 16 42/5 7
E.C. Wed. M.D. Mon. Sat. GOLF. LONDON 80, Atherstone 23, Banbury 25, Birmingham 30, Coventry 12, Derby 46, Leamington Spa 15, Leicester 21, Lincoln 72, Market Harborough 18, Northampton 20, Nottingham 46, Oxford 48, Peterborough 51, St. Albans 61, Stoke-on-Trent 68, Stony Stratford 30, Warwick 17.
Hunting centre and important engineering town. Famous Public School, founded 1567; Rugby football first played here, in 1823. 14th-cent. Parish Church tower. Church of St. Marie, by Pugin, has 200 ft. high spire.

RUGELEY, Staffs. 8,525.* Map 22 43/0 1
E.C. Wed. M.D. Thurs. Sat. LONDON 123, Lichfield 8, Stafford 9, Stone 15, Uttoxeter 12.
Trent valley town. In vicinity, Elizabethan mansion of Beaudesert.

RUISLIP, Middx. 68,274* with Northwood. Map 10 51/0 8
E.C. Wed. GOLF. LONDON 14, Uxbridge, 4.
Residential district, with reservoir used as "lido".

RUNCORN, Ches. 23,933.* Map 21 33/5 3
E.C. Wed. M.D. Sat. GOLF. LONDON 182, Chester 16, Liverpool 14, St. Helens 8, Stoke-on-Trent 38, Warrington 9.
Chemical and alkali works. Transporter bridge across Mersey to Widnes; new bridge planned.

RUNFOLD, Surrey. 24,000 with Farnham. Map 7 41/8 4
E.C. Tues. LONDON 36, Farnham 2, Guildford 8.

RUNNYMEDE, Surrey. Map 10 51/0 7
See Egham.

RUNSWICK, Yorks. 200. Map 28 45/8 1
E.C. Tues. LONDON (ferry) 235, Whitby 8.
In picturesque cliff setting, with steep descent to rock and sand bathing beach on bay.

RUSHALL, Staffs. 3,500. Map 22 43/0 0
LONDON 116, Walsall 2.

RUSHBURY, Salop. 558. Map 21 32/5 9
E.C. Tues. LONDON 149, Church Stretton 5.
Apedale village, on Wenlock Edge slopes. In vicinity, rare, partly 12th-cent. house at Upper Millichope.

RUSHDEN, Northants. 16 321.* Map 17 42/9 6
E.C. Thurs. GOLF. LONDON 62, Bedford 13, Kettering 11, Nottingham 15, Wellingborough 5.
Footwear-manufacturing town, with splendid Dec. and Perp. church, noted for tower, spire, and curious "strainer" arch. See Higham Ferrers.

RUSHYFORD, Dur. Map 33, 45/2 2
LONDON 248, Bishop Auckland 5, Darlington 9, Durham 9.
Lies on Great North Road.

RUSKINGTON, Lincs. 1,246. Map 23 53/0 5
E.C. Thurs. LONDON 116, Sleaford 4.
Restored church, Norm. and E.E., with tower and spire rebuilt in 1620.

RUSTINGTON, Sussex. 2,362. Map 8 51/0 0
E.C. Wed. LONDON 60, Littlehampton 2.
Pleasant village near coast, with Norm. to E.E. church.

RUSWARP, Yorks. 760. Map 29 45/8 0
E.C. Thurs. M.D. Mon. alt. Wed. LONDON (ferry) 226, Whitby 2.
Lies on R. Esk.

RUTHIN, Denb. 3,559.* Map 21 33/1 5
E.C. Thurs. M.D. Mon. GOLF. LONDON 195, Bala 22, Bettws-y-coed 26, Chester 22, Corwen 13, Liverpool (tunnel) 34, Llangollen 16, Mold 11, St. Asaph 13, Shrewsbury 45, Wrexham 19.
Near R. Clwyd, with ruined 13th-cent. castle (A.M.). Ancient Stone (A.M.) in Market Place. Old Grammar School, Christ's Hospital, old Post Office and Nantclwyd House.

RUYTON-OF-THE-ELEVEN TOWNS, Salop. 933. Map 21 33/3 2
E.C. Wed. LONDON 161, Oswestry 9, Shrewsbury 10.
Manor once contained 11 townships. Early Norman chancel in church.

RYDAL, Westm. 469. Map 31 35/3 0
E.C. Thurs. LONDON 268, Ambleside 2.
At east end of Rydalwater, with falls in grounds of Rydal House, where Wordsworth lived and died.

RYDE, I.O.W. 20,084.* Map 7 40/5 9
E.C. Thurs. GOLF. LONDON (via Portsmouth) 73, Cowes (ferry) 9, Newport 7, Portsmouth (ferry) 3, Sandown 6, Shanklin 9, Ventnor 13, Yarmouth 17.
Well-known yachting resort, with bathing sands and marine views.

RYE, Sussex. 4,511.* Map 9 51/9 2
E.C. Tues. M.D. alt. Wed. GOLF. LONDON 62, Ashford 19, Canterbury 33, Eastbourne 29, Folkestone 26, Hastings 12, Hythe 21, Maidstone 30, Tenterden 11, Tonbridge 32, Tunbridge Wells 28.
Picturesque little Cinque Port town on R. Rother, now some 2 m. from sea. Church, Norm. to Perp., with notable Elizabethan clock. Church House and 17th-cent. Pocock's School. Old Stone House, Fletcher's House, restored Old Hospital and Lamb's House (N.T.). "Mermaid" and "Old Flushing" Inns. 14th-cent. Landgate (A.M.) and Ypres Tower (A.M.). Georgian and older houses. Associations with Thackeray and Henry James. See **Camber** *and* **Winchelsea.**

RYHALL, Rutland. Map 23 53/0 1
LONDON 90, Stamford 3.
13th- to 14th-cent. church, with good tower.

RYHOPE, Dur. 9,860. Map 33 45/4 5
E.C. Wed. LONDON 263, Sunderland 3.

SAFFRON WALDEN, Essex. 6,825.* Map 18 52/5 3
E.C. Thurs. M.D. Tues. GOLF. LONDON 41, Bishop's Stortford 12, Cambridge 15, Chelmsford 27, Dunmow 14, Haverhill 14, Newmarket 20.
Attractive town, with timbered and plastered houses, notably former "Sun" Inn (N.T.) and old "Cross Keys" and "Rose and Crown" Inns. Slight remains of 12th-cent. castle, and nearby maze on common. Fine Perp. church, notably nave, and 19th-cent. spire. Museum. See **Audley End.**

ST. AGNES, C'wall. 3,379. Map 2 10/7 5
E.C. Wed. M.D. Thurs. LONDON 260, Newquay 12, Redruth 7, Truro 8.
Small port and resort, with sandy bathing beach and fine coast scenery.

ST. ALBANS, Herts. 44,106.* Map 10 52/1 0
E.C. Thurs. M.D. Wed. Sat. GOLF. LONDON 19, Atherstone 81, Aylesbury 24, Baldock 22, Barnet 10, Bedford 30 Birmingham 89, Bishop's Stortford 27, Coventry 71, Dunstable 13, Guildford 44, Hertford 13, Kingston-upon-Thames 27, Luton 11, Northampton 45, Oxford 47, Reading 41, Watford 7, Windsor 25.
Restored Norman and later cathedral, with exceptionally long nave, and Roman material used in fabric, notably in fine tower; watching loft, screen and remains of wall paintings of much interest. 14th-cent. Abbey gateway and 15th-cent. Clock Tower. Important remains of Roman Verulamium, with amphitheatre and museum. Ancient "Fighting Cocks" Inn. Fine Georgian houses. Old churches of St. Peter's, St. Stephen's and St. Michael's, last-named containing monument to Francis Bacon. Ruined Gorhambury House associated with Bacon, near modern mansion. Remains of Sopwell Nunnery to south. Two Wars of Roses battles fought near city.

ST. ANNES-ON-SEA, Lancs. Map 26, 34/3 2
GOLF.
See **Lytham St. Annes.**

ST. ANTHONY-IN-ROSELAND, C'wall. Map 2 10/8 3
LONDON 259, Truro 18.
On creek of Percuil river, with Norman church door.

ST. ARVANS, Mon. 377. Map 15 31/5 9
E.C. Thurs. LONDON (ferry) 127, Chepstow 2.
Wye valley village, with well-known lofty viewpoint of Wyndcliff in vicinity.

ST. ASAPH, Flints. 7,572. Map 21 33/0 7
E.C. Thurs. M.D. Sat. LONDON 206, Bangor 34, Bettws-y-coed 28, Chester 28, Colwyn Bay 13, Liverpool (tunnel) 39, Llandudno 19, Llangollen 29, Rhyl 6, Shrewsbury 58, Warrington 47, Wrexham 29.
In Vale of Clwyd, with tiny rebuilt 15th- and 18th-cent. cathedral, containing monuments. Parish Church, noted for roof.

ST. ATHAN, Glam. 570. Map 4 31/0 6
E.C. Wed. LONDON (ferry) 169, Barry 7, Cardiff 16.
Cruciform E.E. church. Ruined East Orchard Castle in vicinity.

ST. AUSTELL, C'wall. 23,634.* Map 2 20/0 5
E.C. Thurs. M.D. Fri. GOLF. LONDON 241, Bodmin 12, Fowey 9, Liskeard 20, Mevagissey 6, Newquay 16, Plymouth (ferry) 39, Truro 14.
China clay centre, with small port of Charleston. Church, partly 13th cent., with fine Perp. tower.

ST. BEES, Cumb. 1,028. Map 31 25/9 1
E.C. Thurs. LONDON 307, Whitehaven 5.
Small resort, with bathing sands, near St. Bees Head. Grammar School, founded 16th cent. Fine Norm. church door.

ST. BLAZEY, C'wall. 3,270. Map 2 20/0 5
E.C. Thurs. M.D. Sat. LONDON 237, Bodmin 9, Fowey 5, Liskeard 16, St. Austell 4.
In vicinity, picturesque, wooded Luxulyan valley.

ST. BRIAVELS, Glos. 1,120. Map 15 32/5 0
LONDON 126, Chepstow 8, Gloucester 23, Monmouth 8.
Norman and later church. Restored 12th-cent. castle; fine viewpoint for Wye valley.

ST. BUDEAUX, Devon. Map 3 20/4 5
E.C. Wed. LONDON 211, Plymouth 3.
Car ferry to Saltash (q.v.).

ST. BURYAN, C'wall. Map 2 10/4 2
LONDON 285, Penzance 5.
Church, with 15th-cent. tower and carved screenwork. In vicinity, stone circle of Boscawen-un.

ST. CLEARS, Carm. 900. Map 12 22/2 1
E.C. Wed. LONDON 219, Carmarthen 9.

ST. CLEER, C'wall. Map 2 20/2 6
LONDON 222, Liskeard 3.
Good viewpoint. Church, with 15th-cent. tower and wooden chancel arch. Holy Well. In vicinity, prehistoric Trethevy cromlech, King Doneri's Stone, Hurlers and Cheesewring.

ST. COLUMB MAJOR, C'wall. 3,000. Map 2 10/9 6
E.C. Wed. M.D. 2nd and 4th Mon. LONDON 246, Newquay 7, Padstow 9, Redruth 21, Truro 16, Wadebridge 9.
Church, mainly 14th cent., with tower and bench-ends. Medieval rectory.

ST. COLUMB MINOR, C'wall. 1,300. Map 2 10/8 6
LONDON 251, Newquay 2, Wadebridge 14.
Fine and lofty 13th- to 14th-cent. church tower.

ST. CROSS, Hants. Map 7 41/4 2
See **Winchester.**

ST. DAVID'S, Pemb. 1,590. Map 12 12/7 2
LONDON 256, Fishguard 16, Haverfordwest 16.
Lovely 12th-cent. and later cathedral, with fine nave, 14th-cent. screen, carvings and 13th-cent. Shrine of St. David. Ruined St. Mary's College and 13th-cent. Bishop's Palace (A.M.). Ancient

stepped Cross. Bathing 1 m. S., at sandy Caerfai Bay. Magnificent coast scenery in St. Bride's Bay. See Solva.

ST. DOGMAELS, Pemb. 1,940. Map 12 22/1 4
E.C. Wed. LONDON 235, Cardigan 1.
Remains of 12th-cent. Abbey (A.M.).

ST. DONATS, Glam. 100. Map 13 21/9 6
LONDON (ferry) 171, Llantwit Major 2.
Church has 16th-cent. paintings, fine carved reading desk, and 15th-cent. churchyard cross.

ST. FAGAN'S, Glam. 476. Map 12 31/1 7
E.C. Sat. LONDON (ferry) 157, Cardiff 4.
Castle, rebuilt 16th cent., now very interesting Welsh Folk museum, open regularly.

ST. GERMANS, C'wall. 1,970. Map 3 20/3 5
E.C. Wed. GOLF. LONDON (ferry) 220, Liskeard 9, Plymouth (ferry) 10.
In wooded setting on St. Germans river, with mainly Norman church, noted for W. front. Mansion of Port Eliot, and old almshouses.

ST. HELENS, I.O.W. 5,510. Map 7 40/6 8
E.C. Thurs. LONDON (via Portsmouth) 77, Newport 12, Ryde 4, Sandown 5.
Small resort, with harbour and sandy bathing beach.

ST. HELENS, Lancs. 110,276.* Map 21 33/5 9
E.C. Thurs. M.D. Mon. Fri. Sat. GOLF. LONDON 190, Blackburn 28, Bolton 18, Chester 24, Liverpool 12, Manchester 23, Preston 26, Southport 19, Warrington 10, Wigan 9.
Glass manufacturing town, with coal-mines in vicinity.

ST. ISSEY, C'wall. 440. Map 2 10/9 7
LONDON 241, Padstow 4, Wadebridge 4.

ST. IVES, C'wall. 9,037.* Map 2 10/5 4
E.C. Thurs. M.D. Wed. Sat. LONDON 278, Bodmin 45, Falmouth 25, Helston 15, Penzance 8, Redruth 15, Truro 24.
Well known artists' resort, with harbour, and bathing sands at Porthminster. Old houses, alleys, and 15th-cent. church. Fine coast scenery and prehistoric remains in vicinity. See Carbis Bay.

ST. IVES, Hunts. 3,077.* Map 17 52/3 7
E.C. Thurs. M.D. Mon. GOLF. LONDON 59, Baldock 27, Cambridge 13, Ely 17, Huntingdon 6, King's Lynn 45, Peterborough 24, Ramsey 11, Wisbech 32.
Rare, restored bridge chapel (A.M.) on 15th-cent. Ouse bridge. Church, Perp. Associations with Cromwell, including statue and old barn.

ST. JOHN'S, I.O.M. Map 30 24/2 8
E.C. Thurs. Douglas 8, Peel 3.
Annual proclamation on July 5 of world's largest open-air Parliament, on Tynwald Hill.

ST. JUST, C'wall. 4,122.* Map 2 10/3 3
E.C. Thurs. M.D. Sat. LONDON 287, Land's End 6, Penzance 7.
In West Penwith district. Wall-painting in church. Tin mines and Land's End airport in vicinity. 2 m. NW., Cape Cornwall, and dangerous Brisons Rocks.

ST. JUST-IN-ROSELAND, C'wall. Map 2 10/8 3
LONDON 258, Truro 17.
Beautifully situated on creek of Carrick Roads, with lovely old churchyard.

ST. KEVERNE, C'wall. Map 2 10/7 2
LONDON 279, Falmouth 18, Helston 11.
Church, 13th to 15th cent., with rare Cornish spire. In vicinity, hamlet of Porthoustock, with dreaded Manacles Rocks off-shore.

ST. KEYNE, C'wall. Map 2 20/2 6
LONDON 224, Liskeard 3.
Well-known Holy Well, described in verse by Southey.

ST. LAWRENCE, I.O.W. Map 7 40/5 7
E.C. Wed. LONDON (via Portsmouth) 87, Ventnor 2.
Sand and shingle beach. Picturesque Undercliff. National Consumption Sanatorium. Tiny church.

ST. LAWRENCE, Kent. 628. Map 9 61/3 6
LONDON 72, Ramsgate 1.
Church, Norm. to 15th cent.

ST. LEONARD'S-ON-SEA, Sussex. 65,506* with Hastings. Map 9 51/7 0
E.C. Wed. GOLF. LONDON 62, Hastings 1.
Linked to Hastings (q.v.), with shingle beach and sand at low tide.

ST. MARGARET-AT-CLIFFE, Kent. Map 9 61/3 4
LONDON 75, Dover 4.
Notable Norman church. Dover Patrol Memorial and South Foreland in vicinity. Below cliffs, small resort of St. Margaret's Bay, with shingle bathing beach.

ST. MARY CHURCH, Devon. Map 3 20/9 6
E.C. Wed. Sat. LONDON 188, Torquay 2.
19th-cent. church preserves carved Saxon font.

ST. MARYLEBONE, London. 75,764.* Map 10 51/2 8
E.C. Thurs.

ST. MAWES, C'wall. 690. Map 2 10/8 3
E.C. Thurs. LONDON 260, St. Austell 19, Truro 19.
On Roseland peninsula, with passenger ferry to Falmouth, and good sands. 16th-cent. castle.

ST. MAWGAN-IN-PYDAR, C'wall. 732. Map 2 10/8 6
E.C. Wed. LONDON 247, Newquay 8, Wadebridge 10.
Church, 13th cent. and later, with wood-carving. 1 m. N., Elizabethan Lanherne, now convent.

ST. MELLONS, Mon. 700. Map 14 31/2 8
GOLF. LONDON (ferry) 149. Cardiff 5, Newport 8.
Church, Dec. and Perp. In vicinity, partly 16th-cent. mansion of Cefn Mably.

ST. MICHAEL'S MOUNT, C'wall. 75. Map 2 10/5 2
Reached by tidal causeway or boat from Marazion. Castle, with 14th-cent. chapel, shown regularly. Village, with small harbour, below.

ST. MICHAELS-ON-WYRE, Lancs. Map 26 34/4 4
LONDON 221, Blackpool 11, Preston 11.
Fylde village, with Perp. church, and small museum.

ST. NEOT, C'wall. Map 2 20/1 6
LONDON 227, Liskeard 6.
In attractive valley, with magnificent 15th-cent. painted glass in church.

ST. NEOT'S, Hunts. 4,697.* Map 17 52/1 6
E.C. Tues. M.D. Thurs. GOLF. LONDON 56, Baldock 20, Bedford 12, Cambridge 17, Huntingdon 9, Northampton 33.
16th-cent. bridge spans R. Ouse. Richly-carved tower to 15th-cent. church. Eynesbury Church, to south, with fine old bench-ends.

ST. NICHOLAS, Glam. 360. Map 11 31/0 7
LONDON (ferry) 160, Cardiff 7.
In vicinity, notable cromlech of Tinkinswood Cairn.

ST. OSYTH, Essex. 1,470. Map 19 62/1 1
E.C. Thurs. LONDON 63, Clacton-on-Sea 4.
On creek of R. Colne, with church showing 15th-cent. tower and later effigies. Fine 16th-cent. flint Priory gatehouse, open regularly. Rare tide-mill. In vicinity, moated 15th-cent. St. Clairs.

ST. OWEN'S CROSS, Herefs. Map 15 32/5 2
LONDON 124, Hereford 11, Ross 4.
Old manor house of Gillow in vicinity.

ST. PANCRAS, London. 138,364.* Map 10 51/2 8
E.C. Thurs.

ST. PAUL'S WALDEN, Herts. Map 17 52/1 2
LONDON 30, Hitchin 5.
Her Majesty, the Queen Mother, baptized in restored 14th-cent. church. St. Paul's Walden Bury, by Robert Adam, dated 1765.

ST. PETER'S, Kent. Map 9 61/3 6
LONDON 74, Broadstairs 1.
Church, Norm. to Perp.

ST. WEONARDS, Herefs. Map 15 32/4 2
LONDON 127, Hereford 10, Monmouth 8, Ross-on-Wye 8.
Church, with 15th-cent. tower and old glass. Treago, 14th-cent. manor house.

SALCOMBE, Devon. 2,576.* Map 3 20/7 3
E.C. Thurs. LONDON 211, Kingsbridge 7.
Has harbour and sandy bathing beach on Kingsbridge estuary. Fine coast scenery at Bolt Head (N.T.). Passenger ferry to E. Portlemouth.

SALCOMBE REGIS, Devon. 780. Map 5 30/1 8
LONDON 160, Sidmouth 2.
Attractive village, with 13th- to 15th-cent. church.

SALE, Ches. 43,167.* Map 22 33/7 9
E.C. Wed. GOLF. LONDON 180, Altrincham 3, Manchester 5.
Residential town.

SALFORD, Lancs. 178,036.* Map 22 33/8 9
E.C. Wed. M.D. Mon. Sat. LONDON 183, Manchester 2.
Divided from Manchester by R. Irwell. Large docks on Manchester Ship Canal. R.C. Cathedral. Partly 15th-cent. Ordsall Hall. Manchester racecourse in vicinity.

SALFORDS, Surrey. Map 8 51/2 4
E.C. Wed. LONDON 23, Redhill 3, Reigate 3.
Lies on main Brighton road.

SALISBURY, Wilts. 32,910.* Map 6 41/1 2
(Mileage Chart Town.)
E.C. Wed. M.D. Tues. GOLF. LONDON 83, Basingstoke 37, Bath 39, Blandford Forum 23, Bournemouth 30, Bristol 52, Devizes 25, Dorchester 40, Exeter 88, Gloucester 69, Guildford 62, Hungerford 31, Lymington 28, Lyndhurst 19, Newbury 35, Marlborough 28, Oxford 59, Reading 50, Romsey 16, Shaftesbury 20, Southampton 23, Taunton 64, Warminster 21, Wincanton 30, Winchester 24, Yeovil 42.
On R. Avon, with fine, mainly E.E. Cathedral, noted for 404 ft. spire, tallest in England, and cloisters and library, with copy of Magna Carta. Close, with beautiful old houses, including King's House, Mompesson House (N.T.) and College of Matrons. Bishop's Palace, now choir school. Old gates to Close. 14th-cent. Poultry Cross. Old houses and inns, notably "George", associated with Pepys, "Haunch of Venison" and staircase of former "Plume of Feathers". Holy Trinity and St. Nicholas' hospitals. St. Thomas' Church, famous for doom painting. St. Martin's Church, E.E. to Perp. John Halle's House and 15th-cent. Church House. Racecourse. See Old Sarum.

SALISBURY PLAIN, Wilts. Map 6
Extensive, undulating plateau, extending from Pewsey Vale to Salisbury, with chalk downs in places. Military installations at Bulford and Tidworth. Large areas now under cultivation. Attractive valleys of R. Avon, Bourne and Wylye. Ancient trackways and prehistoric remains, notably Stonehenge (q.v.).

SALKELD, GREAT, Cumb. Map 32 35/5 3
LONDON 283, Penrith 6.
Church, with massive 14th-cent. fortified tower.

SALL, Norfolk. Map 25 63/1 2
LONDON 116, Norwich 14.
Magnificent Perp. church, noted for tower, nave roof, old glass, and Seven Sacraments font, with cover.

SALTASH, C'wall. 7,924.* Map 3 20/4 5
E.C. Wed. M.D. alt. Thurs. LONDON (ferry) 212, Liskeard 14, Plymouth (ferry) 4.
Near meeting of R. Tamar and Tavy. Impressive Royal Albert Bridge. Partly Norman Church, and old houses. Keep of Trematon Castle. Car ferry to St. Budeaux.

SALTBURN-BY-THE-SEA, Yorks. 8,428* with Marske. Map 33 45/6 2
E.C. Tues. GOLF. LONDON (ferry), 245, Guisborough 5, Middlesbrough 13, Redcar 5, Scarborough 39, Stockton-on-Tees 17, Whitby 19.
Well-known resort, with sands, and fine cliffs to east. 3 m. SW., tiny Upleatham Church.

SALTDEAN, Sussex. Map 8 51/3 0
E.C. Wed. LONDON 57, Brighton 5.
Small resort, with shingle and rock bathing beach and chalk cliffs.

SALTERSGATE, Yorks. Map 29 44/8 9
LONDON (ferry) 218, Pickering 8, Whitby 11.
Moorland inn, with perpetually-burning peat fire. Ravine of Hole of Horcum.

SALTFLEET, Lincs. 350. Map 24 53/4 9
E.C. Wed. LONDON 153, Mablethorpe 9.
Flat, sandy coast-line to east.

SALTFLEETBY ALL SAINTS, Lincs. Map 24 53/4 9
LONDON 155, Mablethorpe 7.
Church, with 13th-cent. reredos and good screenwork.

SALTFORD, Som. 922. Map 6 31/6 6
E.C. Wed. GOLF. LONDON 110, Bath 5, Bristol 8.
On R. Avon, with restored Norman and Tudor manor house.

SALTHOUSE, Norfolk. 240. Map 25 63/0 4
LONDON 114, Holt 4.
Separated from pebble shore by salt-marshes. 15th-cent. bench-ends in Perp. church.

SALTON, Yorks. Map 28 44/7 7
LONDON (ferry) 211, Malton 9.
Notable small Norman church.

SALTWOOD, Kent. 980. Map 9 61/1 3
LONDON 65, Hythe 1.
Restored 12th-cent. and later castle. Norm. and E.E. church.

SAMLESBURY, Lancs. 835. Map 26 34/5 3
LONDON 210, Preston 3.
Church, rebuilt 1558. Restored, half-timbered 15th-cent. Samlesbury High Hall.

SAMPFORD ARUNDEL, Som. Map 5 31/1 1
LONDON 153, Taunton 9.
Situated to north of Blackdown Hills, below Wellington Monument (N.T.).

SAMPFORD COURTENAY, Devon. 693. Map 3 21/6 0
E.C. Wed. LONDON 190, Okehampton 5.
Thatched cottages, and pinnacled Perp. church tower.

SANCREED, C'wall. Map 2 10/4 2
LONDON 284, Penzance 4.
Carved screenwork in 14th-cent. church.

SANCTON, Yorks. Map 29 44/9 3
LONDON (ferry) 184, Market Weighton 2.
Church, with unusual octagonal tower.

SANDBACH, Ches. 9,250.* Map 22 33/7 6
E.C. Tues. M.D. Thurs. GOLF. LONDON 158, Congleton 8, Crewe 6, Knutsford 13, Middlewich 5, Northwich 11, Stoke-on-Trent 14.
Salt town, with black and white houses, notably Old Hall, now inn. Remarkable 7th-cent. Crosses in market-place. Restored Perp. church.

SANDBANKS, Dorset. Map 6 40/0 8
E.C. Thurs. LONDON 108, Bournemouth 5.
Good sands on Poole Harbour. Car ferry to Shell Bay for Purbeck Hills and Swanage.

SANDERSTEAD, Surrey. 1,944. Map 8 51/3 6
E.C. Wed. LONDON 13, Croydon 3.
Residential district.

SANDFORD-ON-THAMES, Oxon. 426 Map 16 42/5 0
LONDON 55, Oxford 4.
On east bank of river. See Iffley.

SANDGATE, Kent. 2,190. Map 9 61/2 3
E.C. Wed. LONDON 67, Folkestone 2, Hythe 3.
Pebble bathing beach. Rebuilt 16th-cent. castle, recently damaged by gales.

SANDHURST, Berks. 3,702. Map 7 41/8 6
E.C. Wed. LONDON 32, Camberley 3, Wokingham 6.
Royal Military College. See Camberley.

SANDHURST, Kent. 960. Map 9 51/8 2
LONDON 51, Cranbrook 7, Rye 11.
Pleasant village, with Perp. church.

SANDIACRE, Derby. 6,040. Map 23 43/4 3
E.C. Tues. LONDON 121, Derby 9, Nottingham 7.
On Nottinghamshire border.

SANDIWAY, Ches. Map 21 33/6 7
E.C. Wed. LONDON 172, Northwich 4, Tarporley 7.
On eastern fringe of Delamere Forest.

SANDON, Essex. Map 18 52/7 0
LONDON 32, Chelmsford 3.
12th- to 16th-cent. church, noted for brick S. porch and W. tower.

SANDON, Staffs. 482. Map 22 33/9 2
E.C. Tues. LONDON 133, Stafford 5, Stone 4.
Restored, mainly Dec. church, with 15th-cent. tower. Sandon Hall, 19th cent., in large park.

SANDOWN, I.O.W. 12,693* with Shanklin. Map 7 40/5 8
E.C. Wed. GOLF. LONDON (via Portsmouth) 79, Cowes 15, Newport 10, Portsmouth (ferry) 9, Ryde 6, Shanklin 3, Ventnor 7, Yarmouth 20.
Popular resort, with sandy bathing beach, and chalk Culver Cliff to north-east.

SANDRINGHAM, Norfolk. 180. Map 24 53/6 2
LONDON 105, King's Lynn 9.
Modern Sandringham House, country residence of Her Majesty Queen Elizabeth II. Beautiful gardens, shown at times during absence of Royal Family. Church, in park, contains Royal memorials and silver altar.

SANDSEND, Yorks. 500. Map 29 45/8 1
E.C. Wed. LONDON (ferry) 229, Whitby 3.
Small resort, in picturesque hill setting, with bathing sands. Remains of Mulgrave Castle in grounds of later structure.

SANDWICH, Kent. 4,142.* Map 9 61/3 5
E.C. Thurs. M.D. Tues. GOLF. LONDON 68, Canterbury 13, Deal 6, Dover 13, Folkestone 18, Maidstone 40, Margate 9, Ramsgate 8.
Picturesque Cinque Port, on R. Stour, now two miles from sea. Wealth of old houses and inns. Barbican and Fisher Gates. Restored 16th-cent. Guildhall. Old St. Bartholomew's Hospital and Pilgrims' Guest House. Interesting St. Peter's, St. Mary's and St. Clement's Churches, last-named having fine Norman tower. Manwood Court, dated 1564. See Richborough.

SANDY, Beds. 3,667.* Map 17 52/1 4
E.C. Thurs. LONDON 49, Bedford 8, Biggleswade 4, Cambridge 22, Eaton Socon 7.
On R. Ivel, with wooded ridge to east.

SANTON, I.O.M. Map 30 24/3 7
Castletown 5, Douglas 5, Port Erin 9, Port St. Mary 9.
Santon Head lies to south-east.

SAPPERTON, Glos. 450. Map 15 32/9 0
LONDON 93, Cirencester 5, Stroud 8.
Beautiful view of Golden Valley from churchyard. Woodwork and monuments in much-rebuilt church. Disused Thames-Severn canal in parish. Fine 14th- to 17th-cent. Daneway House in wooded Frome valley.

SARN, Mont. Map 21 32/2 9
LONDON 168, Montgomery 5, Newtown 7.
On edge of Clun Forest, and associated with Mary Webb's "Precious Bane".

SARNESFIELD, Herefs. Map 15 32/3 5
LONDON 143, Hereford 13, Kington 7, Leominster 10.
13th-cent. church, with tomb of well-known 17th-cent. craftsman, John Abel.

SARRATT, Herts. Map 17 51/0 9
LONDON 21, Rickmansworth 5, Watford 6.
Partly Norman church, with saddle-back tower.

SARRE, Kent. 160. Map 9 61/2 6
LONDON 64, Margate 8, Ramsgate 9.
"Crown" Inn, 16th-cent. Dutch-gabled houses.

SAUGHALL, GREAT, Ches. Map 21 33/3 6
LONDON 184, Chester 4.
At base of Wirral peninsula, near R. Dee.

SAUNDERSFOOT, Pemb. 950. Map 10 22/1 0
E.C. Wed. LONDON 233, Tenby 3.
On attractive bay, with sandy bathing beach.

SAUNTON SANDS, Devon. Map 4 21/4 3
E.C. Thurs. LONDON 202, Barnstaple 8.
Fine sands, neighboured by Braunton Burrows, of botanical interest.

SAVERNAKE FOREST, Wilts. Map 6 41/2 6
Picturesque wooded stretch, 16 m. in circumference, between Marlborough to Newbury (Bath road) and Marlborough to Andover roads. Fine beech avenue. Lofty Ailesbury Column, and mansion of Tottenham House, now school.

SAWBRIDGEWORTH, Herts. 3,692.* Map 17 52/4 1
E.C. Thurs. LONDON 24, Bishop's Stortford 5.
Brasses in Dec. and Perp. church.

SAWLEY, Yorks. Map 27 34/7 4
LONDON 216, Clitheroe 4.
On R. Ribble, with remains of 12th-cent abbey.

SAWSTON, Cambs. 1,684. Map 18 52/4 4
E.C. Sat. LONDON 48, Cambridge 7.
Church, Norm to Perp., with monuments and brasses. Fine 16th-cent. Hall, with secret hiding places, open in summer. First village college opened here in 1930.

SAXBY, Leics. Map 23 43/8 2
E.C. Thurs. LONDON 102, Melton Mowbray 5.

SAXILBY, Lincs. 1,243. Map 23 43/8 7
E.C. Wed. LONDON 135, Lincoln 6.
Perp. church, with good screen.

SAXMUNDHAM, Suffolk. 1,438.* Map 19 62/3 6
E.C. Thurs. M.D. alt. Wed. LONDON 90, Aldeburgh 7, Beccles 20, Bury St. Edmunds 41, Felixstowe 25, Halesworth 11, Ipswich 21, Lowestoft 23, Norwich 35, Southwold 14, Yarmouth 34.
Church, Dec. and Perp., with good roof.

SAXTHORPE, Norfolk. Map 25 63/1 3
LONDON 120, Aylsham 6, Norwich 16.
In vicinity, moated 15th-cent. Mannington Hall, and also 18th-cent. Wolterton Hall, recently damaged by fire.

SAYERS COMMON, Sussex. Map 8 51/2 1
LONDON 42, Brighton 10, Crawley 12.
On Brighton road, looking towards South Downs.

SCALBY, Yorks. 5,637. Map 29, 54/0 9
E.C. Wed. M.D. Thurs. LONDON (ferry) 209, Scarborough 3.

SCARBOROUGH, Yorks. 43,983.* Map 29 54/0 8
E.C. Wed. M.D. Thurs. GOLF. LONDON (ferry) 208, (via Boothferry Bridge) 228, Bridlington 18, Doncaster 73, Driffield 22, Filey 7, Helmsley 31, Hull 42, Leeds 65, Malton 24, Newcastle-upon-Tyne 85, Pickering 17, Saltburn-by-the-Sea 39, Stockton-on-Tees 53, Whitby 20, York 41.
Popular resort on North and South bays, divided by ruined 12th-cent. castle, notable viewpoint. Mainly E.E. church, with chantry chapels and grave of Anne Brontë in churchyard. King Richard III house. Restored mansion of Wood End, now museum. Viewpoint of Oliver's Mount. Fine coast scenery.

SCARISBRICK, Lancs. 2,709. Map 26 34/3 1
E.C. Wed. LONDON 205, Southport 4.

SCARNING, Norfolk. Map 25 53/9 1
LONDON 103, Dereham 3.
Perp. church, with notable screen.

SCARTHO, Lincs. 3,500. Map 29 54/2 0
E.C. Thurs. LONDON 159, Grimsby 3.
Saxon church tower.

SCAWBY, Lincs. 1,073. Map 29 44/9 0
E.C. Wed. LONDON 151, Lincoln 22, Scunthorpe 7.
Hall, in large park, with two lakes, haunt o, black-headed gulls.

SCILLY ISLES, C'wall. 1,828.
Situated some 40 miles south-west of Penzance, and consisting of about 150 islands and rocks. Largest islands, St. Mary's; Tresco, Bryher, St. Martin's and St. Agnes. Tresco Abbey, Cromwell's Castle and Star Castle, of interest. Bathing sands in various places. Important flower-growing industry. Mild climate. Steamers from Penzance, and air service from St. Just.

SCOLE, Norfolk. 556. Map 19 62/1 7
E.C. Tues. LONDON 90, Diss 2.
Fine old "White Hart" Inn, dated 1655, formerly famous for ornate gallows sign.

SCOTCH CORNER, Yorks. Map 33 45/2 0
LONDON 231, Alston 45, Barnard Castle 13, Carlisle 68, Corbridge 46, Darlington 8, Doncaster 71, Durham 27, Edinburgh 139, Harrogate 36, Hexham 48, Leeds 52, Newcastle-upon-Tyne 41, Penrith 50, Richmond 4, Ripon 25, Stockton-on-Tees 19, York 45.
Well-known road junction on Great North Road.

SCOTTER, Lincs. 966. Map 29 44/8 0
E.C. Sat. LONDON 156, Gainsborough 10, Scunthorpe 7.
Church, E.E. to Perp., with screen, and "Ringer's Rhymes" painted on door.

SCOULTON, Norfolk. Map 25 53/9 0
LONDON 94, Watton 5.
Scoulton Mere, breeding ground for black-headed gulls.

SCROOBY, Notts. 229. Map 23 43/6 9
LONDON 149, Bawtry 2, Retford 8.
Slight remains of former house of William Brewster, originator of Pilgrim Fathers movement. Finely-carved Brewster pew in church.

SCUNTHORPE, Lincs. 52,245.* Map 29 44/8 1
E.C. Thurs. M.D. Fri. Sat. GOLF. LONDON 157, Doncaster 23, Gainsborough 17, Goole 21, Grimsby 30, Hull (ferry) 20, Lincoln 28, Nottingham 58, Selby 30, Thorne 15, York 44.
Large iron and steel works.

SEAFORD, Sussex. 9,023.* Map 8 50/4 9
E.C. Wed. GOLF. LONDON 62, Brighton 13, Eastbourne 9, Lewes 11, Newhaven 4.
Well-known resort, with shingle bathing beach and sand at low tide. Attractive Cuckmere valley in South Downs.

SEAHAM HARBOUR, Dur. Map 33 45/4 4
LONDON 263, Sunderland 6.
Coal-port.

SEAHOUSES, Nthmb. 1,149. Map 33 46/2 3
E.C. Wed. LONDON 319, Alnwick 14.
Bathing sands. Motor boats for Farne Islands (see under **Bamburgh**).

SEAL, Kent. 2,080. Map 8 51/5 5
E.C. Wed. GOLF. LONDON 25, Sevenoaks 2.
Church, with fine 15th-cent. tower, and brass, dated 1495.

SEAMER, Yorks. 771. Map 29 54/0 8
E.C. Thurs. LONDON (ferry) 204, Scarborough 4.
Lies at north-east end of Vale of Pickering.

SEASALTER, Kent. Map 9 61/0 6
LONDON 54, Whitstable 1.
Bungalow resort, with beach of shell and sand at low tide.

SEASCALE, Cumb. 593. Map 26 35/0 0
E.C. Thurs. GOLF. LONDON 299, Whitehaven 14.
Small resort, with bathing sands.

SEATOLLER, Cumb. Map 31 35/2 1
LONDON 290, Keswick 7.
On R. Derwent, in Borrowdale (q.v.): In vicinity, Seathwaite Farm (N.T.), reputedly wettest place in England. Well-known Sty Head Pass (for walkers) and steep Honister Pass.

SEATON, Devon. 2,903.* Map 5 30/2 9
E.C. Thurs. GOLF. LONDON 154, Axminster 7, Chard 14, Dorchester 32, Exeter 23, Exmouth 21, Lyme Regis 8, Sidmouth 11, Taunton 30, Yeovil 29.
Pleasant resort near Axe estuary, with sand and shingle bathing beach and chalk cliffs.

SEATON BURN, Nthmb. 1,770. Map 33 45/2 7
LONDON 278, Newcastle-upon-Tyne 6.

SEATON CAREW, Dur. 2,170. Map 33 45/5 2
E.C. Wed. GOLF. LONDON 251, Middlesbrough (via transporter bridge) 7, Stockton-on-Tees 10, West Hartlepool 2.
Resort, with good bathing sands.

SEATON DELAVAL, Nthmb. 7,377. Map 33 45/2 7
E.C. Wed. LONDON (ferry) 280, Newcastle-upon-Tyne 10, Whitley Bay 5.
Notable 18th-cent. Seaton Delaval Hall, by Vanbrugh, shown in summer.

SEAVIEW, I.O.W. Map 7 40/6 9
E.C. Thurs. LONDON (via Portsmouth) 76, Ryde 3.
Resort, with bathing sands.

SEDBERGH, Yorks. 2,234. Map 27 34/6 9
E.C. Thurs. M.D. Wed. GOLF. LONDON 255, Barnard Castle 36, Kendal 11, Kirkby Stephen 14, Lancaster 27, Richmond 42, Ripon 51, Settle 28, Skipton 43.
Restored Trans.-Norm. to Perp. church, and well-known Public School. Lofty fells and waterfall of Cautley Spout in vicinity.

SEDGEBERROW, Worcs. 567. Map 15 42/0 3
LONDON 96, Cheltenham Spa 13, Evesham 3, Tewkesbury 10.
14th-cent. church, and thatched and timbered cottages.

SEDGEFIELD, Dur. 3,167. Map 33 45/3 2
E.C. Wed. LONDON 249, Durham 11, Stockton-on-Tees 9.
Church, partly E.E., noted for fine 17th-cent. woodwork.

SEDGEMOOR, Som. Map 5 31/3 3
See Weston Zoyland.

SEDGLEY, Staffs. Map 22 32/9 9
LONDON 119, Dudley 3, Wolverhampton 3.
On fringe of Black Country.

SEDLESCOMBE, Sussex. 620. Map 9 51/7 1
LONDON 56, Hastings 7.
Attractive village, with old houses.

SEEND, Wilts. 880. Map 6 31/9 6
E.C. Thurs. LONDON 91, Devizes 4.

SEFTON, Lancs. Map 26 34/3 0
LONDON 200, Liverpool 7.
Church, noted for monuments and 16th-cent. woodwork.

SELBORNE, Hants. 1,144. Map 7 41/7 3
E.C. Wed. LONDON 51, Alton 5.
Birthplace and house (The Wakes) of Gilbert White, 18th-cent. naturalist. View from The Hanger. Selborne Hill (N.T.).

SELBY, Yorks. 10,217.* Map 28 44/6 3
E.C. Thurs. M.D. Mon. GOLF. LONDON 180, Barnsley 28, Bridlington 47, Doncaster 20, Harrogate 29, Hull 34, Leeds 21, Market Weighton 19, Scunthorpe 30, Thorne 15, Wakefield 23, York 14.
On R. Ouse, with toll bridge. Fine, restored Norm. to Dec. Abbey church, noted for Norman door, Dec. choir and stone screens.

SELLINDGE, Kent. 781. Map 9 61/0 3
E.C. Wed. LONDON 59, Ashford 7, Dover 17, Folkestone 10, Hythe 5.

SELLY OAK, Warw. 28,558. Map 15 42/0 8
E.C. Wed. LONDON 112, Birmingham 4.
Residential suburb of Birmingham.

SELSDON, Surrey. 10,000. Map 8 51/3 6
E.C. Wed. GOLF. LONDON 13, Croydon 3.
Selsdon Park estate (N.T.), nature reserve.

SELSEY, Sussex. 2,514. Map 7 40/8 9
E.C. Wed. GOLF. LONDON 70, Chichester 9.
Small resort, with bathing sands at low tide. Selsey Bill to south.

SELWORTHY, Som. Map 4 21/9 4
LONDON 171, Minehead 5.
Delightful village on Holnicote estate (N.T.), with old almshouses, tithe-barn and fine Perp. church. Viewpoint of Selworthy Beacon.

SENGHENYDD, Glam. Map 13 31/1 9
E.C. Thurs. LONDON (ferry) 156, Caerphilly 4.
At head of hill-encircled valley.

SENNEN, C'wall. 646. Map 2 10/3 2
E.C. Thurs. LONDON 289, Land's End 1, Penzance 9.
Small resort, with cove, harbour and good bathing sands. Rugged coast scenery. Whitesand Bay to north.

SENNY BRIDGE, Brecon. Map 13 22/9 2
LONDON 171, Brecon 9, Llandovery 12.
On R. Usk, in setting of hills.

SETTLE, Yorks. 2,455. Map 27 34/8 6
E.C. Wed. M.D. Tues. GOLF. LONDON 228, Blackburn 30, Burnley 24, Harrogate 37, Kendal 30, Kirkby Stephen 39, Lancaster 26, Leeds 41, Preston 37, Richmond 50, Skipton 16.
Small Ribblesdale market town under Castlebergh rock. 17th-cent. house of The Folly.

SEVENHAMPTON, Glos. Map 15 42/0 2
LONDON 92, Cheltenham Spa 7.
Charming Cotswold village. 2 m. N., old manor house of Charlton Abbots.

SEVENOAKS, Kent. 14,834.* Map 8 51/5 5
E.C. Wed. M.D. Mon. GOLF. LONDON 24, Bromley 14, Eastbourne 43, Gravesend 19, Guildford 38, Hastings 38, Maidstone 17, Reigate 20, Rochester 21, Tonbridge 7, Tunbridge Wells 12, Woolwich 19.
Residential town, with good Perp. church tower. Fine old Chantry House. See Knole.

SEVEN SPRINGS, Glos. Map 15 32/9 1
LONDON 93, Cheltenham Spa 4.
One of two disputed sources of R. Thames. See Cirencester.

SEVERN BORE, Glos.
See Elmore.

SEVERN TUNNEL JUNCTION, Mon. Map 15 31/4 8
LONDON (ferry) 133, Chepstow 8.
Entraining point for cars proceeding through Severn tunnel.

SEVERN WILD FOWL TRUST, Glos. Map 15 32/7 0
See Slimbridge.

SHAFTESBURY, Dorset. 3,297.* Map 6 31/8 2
E.C. Wed. M.D. Thurs. LONDON 103, Bath 34, Blandford Forum 13, Chippenham 35, Exeter 68, Ringwood 24, Salisbury 20, Taunton 46, Warminster 15, Wincanton 12, Yeovil 22.
Slight remains of Abbey (A.M.). Views of Blackmore Vale from steep Gold Hill. Old name of "Shaston" used by Thomas Hardy.

SHAKESPEARE COUNTRY, Warw.; Worcs. Map 16
Name given to Avon valley district around Stratford-on-Avon, including numerous attractive villages, with old houses and associations with the poet, notably Shottery, Wilmcote and Charlecote (all q.v.). For Forest of Arden, see Hampton-in-Arden *and* Henley-in-Arden.

SHALDON, Devon. Map 3 20/9 7
E.C. Thurs. LONDON 183, Teignmouth 2.
On Teign estuary, with harbour, bathing sands, and bridge leading to Teignmouth.

SHALFLEET, I.O.W. Map 7 40/4 8
LONDON (via Portsmouth) 81, Newport 6, Yarmouth 4.
Church, 11th cent. and later, with massive tower. 1 m. NW., 18th-cent. Newtown Old Town Hall (N.T.), open regularly.

SHALFORD, Surrey. 3,235. Map 8 51/0 4
LONDON 29, Guildford 1.
Old houses, and 18th-cent. water-mill on R. Tillingbourne. Ruined 14th-cent. St. Catherine's Chapel, near Pilgrims' Way. See Albury.

SHAMLEY GREEN, Surrey. Map 8 51/0 4
E.C. Thurs. LONDON 33, Guildford 5.
Picturesque timbered cottages.

SHANKLIN, I.O.W. 12,693* with Sandown. Map 7 40/5 8
E.C. Wed. GOLF. LONDON (via Portsmouth) 81, Cowes 15, Newport 10, Portsmouth (ferry) 11, Ryde 9, Sandown 3, Ventnor 4, Yarmouth 20.
Well-known resort, with bathing sands and cliffs. Picturesque Old Village, with "Crab" Inn. Restored, 12th-cent. and later church. Wooded chine, and attractive coast scenery.

SHAP, Westm. 1,228. Map 32 35/5 1
E.C. Thurs. Sat. M.D. Mon. LONDON 269, Carlisle 29, Kendal 17, Penrith 10.
Loftily situated moorland village, with 14th-cent. ruined Abbey in vicinity. 1 m. SW., Keld Chapel (N.T.), small pre-Reformation structure.

SHARDLOW, Derby. 1,036. Map 22 43/4 3
E.C. Thurs. LONDON 118, Derby 7.

SHAWBURY, Salop. 833. Map 21 33/5 2
E.C. Wed. LONDON 150, Shrewsbury 7.
Church, partly Norm., with 15th-cent. tower.

SHEERNESS, Kent. 15,727.* Map 9 51/9 7
E.C. Wed. GOLF. LONDON 48, Canterbury 26, Gravesend 26, Maidstone 20, Margate 42, Rochester 19, Sittingbourne 10.
Isle of Sheppey town, on Medway estuary, with naval dockyard and shingle bathing beach.

SHEFFIELD, Yorks. Map 22 43/3 8 512,834.*

Address:

Mappin Buildings, Norfolk Street, Sheffield, 1
T.N. Sheffield 27048.

(Mileage Chart Town.)

E.C. Thurs. M.D. Tues. Fri. Sat. LONDON 158, Bakewell 17, Barnsley 14, Birmingham 77, Buxton 28, Chester 72, Chesterfield 12, Derby 37, Doncaster 18, Huddersfield 26, Kendal 100, King's Lynn 101, Leeds 33, Lincoln 46, Liverpool 73, Macclesfield 36, Manchester 38, Mansfield 23, Matlock 22, Newark 37, Nottingham 37, Rotherham 6, Stamford 73, Stoke-on-Trent 47, Wakefield 24, Worksop 17, York 52.
Important industrial and University city, on R. Don, famous for steel and cutlery. Cathedral, formerly Parish Church, partly 14th and 15th cent., with monuments. Mappin Art Gallery. Ruskin Museum and Cutlers' Hall. Associations with Mary, Queen of Scots. On outskirts, ruined 12th- to 14th-cent. Beauchief Abbey. Lofty, desolate moorlands to west.

SHEFFORD, Beds. 1,750. Map 17 52/1 3
E.C. Wed. LONDON 41, Ampthill 7, Baldock 8, Bedford 10, Biggleswade 6, Hitchin 7.
Southill Park, notable Regency house.

SHEFFORD, GREAT, Berks. 941. Map 7 41/3 7
E.C. Thurs. LONDON 63, Hungerford 5, Newbury 8, Wantage 9.
Downland village, with round-towered Trans.-Norm. church. Old farm, where Charles I spent night in 1644.

SHELF, Yorks. Map 28 44/1 2
LONDON 193, Bradford 4, Halifax 4.
Curious "Stone Chair" milepost, dating from 1737, and re-erected 1891, on Halifax road.

SHELFORD, GREAT, Cambs. 2,367. Map 18 52/4 5
E.C. Thurs. LONDON 48, Cambridge 5.

SHELSLEY WALSH, Worcs. Map 15 32/7 6
LONDON 121, Worcester 10.
In Teme valley, with 15th-cent. screen in restored church. 17th-cent. timbered manor house. Well-known test hill.

SHENFIELD, Essex. 4,000. Map 11 51/6 9
E.C. Wed. LONDON 19, Brentwood 1.
Restored 15th-cent. church, noted for old timbering.

SHENLEY, Herts. Map 10 52/1 0
E.C. Wed. LONDON 15, St. Albans 5.
Preserves curious old lock-up.

SHENSTONE, Staffs. 3,029. Map 22 43/1 0
E.C. Thurs. LONDON 114, Lichfield 3.
Tower of old church preserved. Grave of Admiral Parker, of Nelson's days.

SHEPHERDSWELL, Kent. Map 9 61/2 4
E.C. Wed. LONDON 66, Canterbury 10, Dover 7.
Also known as Sibertswold. North Downs lie to west.

SHEPLEY, Yorks. 1,668. Map 27 44/1 0
E.C. Tues. LONDON 177, Huddersfield 7, Sheffield 19.

SHEPPERTON, Middx. 3 424. Map 10 51/0 6
E.C. Wed. LONDON 17, Staines 5.
On R. Thames, with 16th- and 18th-cent. church.

SHEPPEY, ISLE OF, Kent. Map 9
Flat, fertile island between mouth of R. Medway and The Swale, in Thames estuary. See Leysdown, Queenborough *and* Sheerness.

SHEPTON MALLET, Som. 5,131.* Map 5 31/6 4
E.C. Wed. M.D. Fri. GOLF. LONDON 117, Bath 18, Bristol 21, Frome 12, Glastonbury 9, Ilchester 16, Shaftesbury 23, Sherborne 20, Wells 6, Wincanton 12, Yeovil 21.
Church, with lofty Perp. tower and splendid panelled roof. Market Cross, late 16th cent. Remains of medieval shambles. 17th- to 18th-cent. houses. In vicinity, fine tithe barn at Doulting.

SHERBORNE, Dorset. 5,987.* Map 6 31/6 1
E.C. Wed. M.D. alt. Thurs. GOLF. LONDON 119, Bath 38, Blandford Forum 20, Bournemouth 38, Bristol 42, Dorchester 19, Exeter 52, Salisbury 37, Shaftesbury 16, Taunton 32, Wells 26, Wincanton 10, Yeovil 6.
On R. Yeo, with numerous old houses. 14th-cent. Abbey Conduit. Almshouses refounded 1437. Fine Norm. to Perp. Abbey church, noted for fan vaulting. Public School, incorporating part of Abbey buildings; 15th-cent. hall now school chapel. Castle, 16th cent. and later, associated with Raleigh, near remains of Norman structure. To north-west, interesting old manor houses of Sandford Orcas and Trent, latter hiding-place of Charles II in 1651.

SHERBORNE, Glos. Map 16 42/1 1
LONDON 79, Burford 6.
In Windrush valley. Norman door to cottage in village. 17th-cent. Lodge Park in park of Sherborne House.

SHERBORNE ST. JOHN, Hants. 2,350. Map 7 41/6 5
LONDON 49, Basingstoke 3.
Monuments and brasses in Perp. church. The Vyne, notable Tudor and 17th-cent. mansion, shown occasionally.

SHERBURN-IN-ELMET, Yorks. 1,877. Map 28 44/4 3
E.C. Wed. M.D. Fri. LONDON 181, Doncaster 21, Tadcaster 6, York 16.
Fine Norman nave in church. Old cross.

SHERE, Surrey. 3,854. Map 8 51/0 4
E.C. Wed. LONDON 30, Dorking 7, Guildford 6.
Attractive Tillingbourne valley village, with old houses, and Norm. and E.E. church. Romantic Silent Pool on outskirts.

SHERFIELD-ON-LODDON, Hants. 750. Map 7 41/6 5
E.C. Wed. LONDON 43, Basingstoke 5.

SHERIFF HUTTON, Yorks. 630. Map 28 44/6 6
LONDON 204, York 10.
Ruined 14th-cent. castle. Monuments in Dec. and Perp. church.

SHERINGHAM, Norfolk. 4,803.* Map 25 63/1 4
E.C. Wed. GOLF. LONDON 128, Cromer 4, Dereham 25, Fakenham 19, Hunstanton 34, King's Lynn 40, Norwich 28, Wells-next-the-Sea 17.
Pleasant resort, with bathing from pebble beach; sand at low tide. Cliff scenery. Screen in mainly Perp. church. High-lying wooded heaths to south. Remains of 13th-cent. Beeston Priory in vicinity.

SHERNBORNE, Norfolk. Map 24 53/7 3
LONDON 107, Hunstanton 7, King's Lynn 11.
Remarkable Norman font in church. Carved village signpost.

SHERSTON, Wilts. 1,150. Map 15 31/8 8
LONDON 99, Bath 20, Bristol 20, Malmesbury 6.
Pleasant stone-built village, with fine Norm. to Perp. church, 15th-cent. rectory, and quaintly-named "Rattlebone" Inn.

SHERWOOD FOREST, Notts. Maps 23, 43
Ancient Royal Forest, associated with Robin Hood. Once of vast extent and still showing wooded tracts between Nottingham and Dukeries (q.v.) district. See Edwinstowe, Ollerton *and* Worksop.

SHIFNAL, Salop. 3,266. Map 22 33/7 0
E.C. Thurs. GOLF. LONDON 134, Bridgnorth 10, Newport 9, Shrewsbury 18, Wellington 7, Wolverhampton 13.
Norm. to Perp. church, and some timbered houses.

SHILLINGFORD, Oxon. 192. Map 16 41/5 9
E.C. Wed. LONDON 48, Wallingford 3.
Near fine bridge across R. Thames.

SHIPDHAM, Norfolk. 1,210. Map 25 53/9 0
LONDON 99, Dereham 5, Watton 5.
Restored Dec. and Perp. church, with fine 15th-cent. lectern.

SHIPLAKE, Oxon. 1,630. Map 7 41/7 7
E.C. Wed. LONDON 38, Henley-on-Thames 3, Reading 5.
In Thames valley, with rebuilt church, where Tennyson was married.

SHIPLEY, Yorks. 32,585.* Map 27 44/1 3
E.C. Wed. M.D. Fri. Sat. GOLF. LONDON 196, Bradford 3, Leeds 11.
On R. Aire.

SHIPSTON-ON-STOUR, Warw. 1,373. Map 16 42/2 4
E.C. Thurs. M.D. Wed. LONDON 83, Banbury 15, Evesham 16, Oxford 29, Stratford-on-Avon 11, Warwick 17.
Lies in Vale of Red Horse.

SHIPTON, Salop. 90. Map 21 32/5 9
LONDON 144, Bridgnorth 11.
Corvedale and Wenlock Edge village, with beautiful Elizabethan Hall.

SHIPTON-UNDER-WYCHWOOD, Oxon. 639. Map 16 42/2 1
E.C. Wed. LONDON 74, Burford 4.
On R. Evenlode, with restored Elizabethan Court, old Prebendary, and partly Tudor "Crown" Inn.

SHOBDON, Herefs. Map 15 32/3 6
LONDON 145, Leominster 8, Presteigne 6.
Notable "rococo style" church, dated 1753.

SHOEBURYNESS, Essex. 7,000. Map 9 51/9 8
E.C. Wed. GOLF. LONDON 42, Southend-on-Sea 5.
Wide sands, used for gunnery exercises.

SHOREDITCH, London. 44,885.* Map 10 51/3 8
E.C. Thurs.

SHOREHAM, Kent. 1,590. Map 8 51/5 6
LONDON 21, Bromley 11, Dartford 10, Sevenoaks 5.
Attractive Darent valley village. Fine screen and timbered porch in Perp. church.

SHOREHAM-BY-SEA, Sussex. 13,052.* Map 8 51/2 0
E.C. Wed. GOLF. LONDON 53, Arundel 14, Brighton 7, Chichester 25, Crawley 24, Guildford 36, Horsham 20, Petworth 22, Southampton 55, Worthing 5.
Has harbour at mouth of R. Adur. Shingle beach, with sand at low tide. New Shoreham Church, splendid Trans.-Norm. structure. Old Shoreham Church, Norman. Marlipins, Norman and later house, now museum.

SHORWELL, I.O.W. Map 7 40/4 8
E.C. Wed. LONDON (via Portsmouth) 80, Newport 5.
Church, mainly 15th cent., with mural painting and canopied pulpit. Fine old manor houses of North Court and West Court.

SHOTLEY, Suffolk. Map 19 62/2 3
LONDON 75, Colchester 24, Ipswich 10.
Royal Naval School.

SHOTLEY BRIDGE, Dur. Map 32 45/0 5
E.C. Wed. LONDON 266, Hexham 15, Newcastle-upon-Tyne 15.

SHOTTERMILL, Surrey. 3,000. Map 7 41/8 3
E.C. Wed. LONDON 42, Haslemere 1, Hindhead 2.
Associations with George Eliot. See Haslemere.

SHOTTERY, Warw. Map 16 42/1 5
LONDON 92, Stratford-on-Avon 1.
Timbered and thatched cottage, birthplace of Anne Hathaway, wife of Shakespeare.

SHOTTESBROOKE, Berks. Map 7 41/8 7
LONDON 30, Maidenhead 5, Reading 9.
Fine late Dec. Collegiate Church, noted for windows and tombs, and situated in park.

SHOTTON, Dur. 19,530. Map 33 45/4 3
E.C. Wed. LONDON 254, Durham 11, Stockton-on-Tees 14, Sunderland 12, West Hartlepool 9.
Collieries in vicinity.

SHRAWLEY, Worcs. 434. Map 15 32/8 6
E.C. Wed. LONDON 119, Worcester 8.
Lies between Abberley Hills and R. Severn.

SHREWSBURY, Salop. 44,296.* Map 21 33/4 1
(Mileage Chart Town.)
E.C. Thurs. M.D. Tues. Sat. GOLF. LONDON 151, Aberystwyth 75, Atherstone 54, Barmouth 66, Bettws-y-coed 62, Birmingham 43, Bridgnorth 21, Church Stretton 13, Chester 40, Derby 64, Hereford 52, Holyhead 106, Kidderminster 34, Knighton 35, Leicester 75, Lichfield 41, Liverpool (tunnel) 58, Llandudno 76, Llangollen 29, Ludlow 28, Manchester 66, Montgomery 22, Newcastle-under-Lyme 32, Newtown 32, Oswestry 18, Sheffield 79, Stafford 31, Stoke-on-Trent 34, Stratford-on-Avon 64, Warrington 53, Welshpool 19, Whitchurch 20, Wolverhampton 30, Worcester 49, Wrexham 29.
Beautiful old town of half-timbered houses and inns on R. Severn, spanned by English and Welsh Bridges. Castle, 13th and 18th cent., now Corporation property. 17th-cent. Council House gateway. Town Walls, with 14th-cent. Tower (N.T.). Abbey Church, Norm. to Perp., faces 14th-cent. Refectory pulpit. St. Mary's Church, 12th to 17th cent., with old glass. St. Julian's, St. Alkmund's and new St. Chad's Churches, mainly 18th cent. 16th- to 17th-cent. Old School, now museum. Modern Public School. Old Market Hall, dated 1595. House on Wyle Cop where Henry VII lodged in 1485. Whitehall, with gatehouse and dovecote, dated 1582. Timbered Ireland's, Owen's and Rowley's mansions. Hall of Drapers' Guild and Abbot's House. Fine Old House (N.T.), in Dogpole. Notable "Lion" and "Unicorn" Inns. Georgian houses. Narrow and picturesque Grope Lane and Butcher Row. Old houses in Frankwell. Lord Hill's column. Fine Quarry grounds. Birthplaces of Charles Darwin and Admiral Benbow. Grave of Mary Webb in cemetery. See Wroxeter.

SHREWTON, Wilts. 630. Map 6 41/0 4
LONDON 85, Amesbury 6, Devizes 14, Salisbury 11.
Salisbury Plain village, preserving old lock-up.

SHRIVENHAM, Berks. 680. Map 16 41/2 8
E.C. Thurs. LONDON 73, Faringdon 6, Swindon 7.
Perp. Church tower.

SIBLE HEDINGHAM, Essex. 2,150. Map 18 52/7 3
E.C. Thurs.
Church, 14th cent., with Royal Arms of William and Mary, carved on wood. See Castle Hedingham.

SIBSEY, Lincs. 984. Map 24 53/3 5
E.C. Thurs. LONDON 119, Boston 5.
Restored Norm. to Perp. church.

SIBTHORPE, Notts. Map 23 43/7 4
LONDON 122, Newark 7.
Church, with 14th-cent. chancel containing fine Easter Sepulchre.

SIDBURY, Devon. 1,590. Map 5 30/1 9
E.C. Thurs. LONDON **158**, Exeter 16, Honiton 6, Sidmouth 3.
Partly Norman church, with ancient crypt. Sand Barton, dated 1594, now farm.

SIDCOT, Som. Map 5 31/4 5
E.C. Wed. LONDON **129**, Cheddar 5.
Lies below Mendip escarpment.

SIDCUP, Kent. Map 11 51/4 7
E.C. Wed. Thurs. LONDON **11**, Bromley 5.

SIDESTRAND, Norfolk. 90. Map 25 63/2 3
LONDON **131**, Cromer 3.
Has sandy beach below cliffs.

SIDFORD, Devon. Map 5 30/1 9
LONDON **159**, Sidmouth 2.
Porch House, 16th cent., with hiding-place, associated with Charles II.

SIDLESHAM, Sussex. Map 7 40/8 9
LONDON **66**, Chichester 4.
Near inlet of Pagham harbour.

SIDMOUTH, Devon. 10,403.* Map 5 30/1 8
E.C. Thurs. GOLF. LONDON **161**, Axminster 16, Budleigh Salterton 7, Dorchester 41, Exeter 15, Exmouth 10, Honiton 10, Lyme Regis 17, Seaton 11, Taunton 28, Yeovil 39.
Well-known resort, with pebble and shingle beach and red cliffs. Peak Hill and Salcombe Hill, good viewpoints.

SILBURY HILL, Wilts. Map 6 41/1 6
See Avebury.

SILCHESTER, Hants. 450. Map 7 41/6 6
E.C. Wed. LONDON **46**, Basingstoke 9, Reading 10.
Formerly important Roman station. Excavated finds in Reading museum.

SILECROFT, Cumb. Map 26 34/1 8
E.C. Wed. GOLF. LONDON **281**, Broughton-in-Furness 8.
Bathing beach in vicinity.

SILKSTONE, Yorks. 1,590. Map 27 44/2 0
LONDON **172**, Barnsley 4.
Perp. church, with fine tower.

SILK WILLOUGHBY, Lincs. Map 23 53/0 4
LONDON **110**, Sleaford 2.
Dec. church, with bench-ends and Perp. screen.

SILLOTH, Cumb. 2,029. Map 31 35/1 5
E.C. Tues. M.D. Thurs. GOLF. LONDON **309**, Carlisle 23, Cockermouth 17, Kendal 56, Keswick 27, Maryport 13, Penrith 33, Whitehaven 27.
Small port and resort on Solway Firth.

SILSDEN, Yorks. 5,809. Map 27 44/0 4
E.C. Tues. GOLF. LONDON **207**, Ilkley 7, Keighley 4, Skipton 6.

SILSOE, Beds. Map 17 52/0 3
LONDON **39**, Bedford 10, Luton 9.
19th cent. Wrest Park, famous for 18th-cent. garden lay-out, which is shown in summer.

SILVERDALE, Lancs. 822. Map 26 34/4 7
E.C. Thurs. GOLF. LONDON **242**, Carnforth 5, Kendal 15, Lancaster 11.
Morecambe Bay resort, in wooded setting, and associated with Charlotte Brontë.

SILVER END, Essex. Map 18 52/8 1
LONDON **42**, Braintree 5.
In vicinity, at Cressing, two splendid medieval barns from former Cressing Temple.

SILVERSTONE, Northants. 810. Map 16 42/6 4
LONDON **62**, Brackley 7, Buckingham 7, Northampton 14, Stony Stratford 12.
Well-known motor racing circuit.

SIMONSBATH, Som. Map 3 21/7 3
LONDON **182**, Barnstaple 16, Dulverton 14, Ilfracombe 19, Lynmouth 9, Minehead 19.
On R. Barle in picturesque Exmoor setting.

SINGLETON, Sussex. 500. Map 7 41/8 1
LONDON **55**, Chichester 7, Midhurst 6.
Attractive village under South Downs. Pre-conquest Church tower.

SINGLETON, GREAT, Lancs. Map 25 34/3 3
LONDON **223**, Blackpool 5.
Old, timbered fire-station, now power station.

SIRHOWY, Brecon. 6,381. Map 14 32/1 1
E.C. Thurs. LONDON **154**, Brynmawr 4, Ebbw Vale 3, Merthyr Tydfil 7.
At head of long coal-mining valley.

SISSINGHURST, Kent. Map 9 51/7 3
LONDON **47**, Cranbrook 2, Maidstone 13.
Tudor Sissinghurst Castle, with tower, and lovely gardens, which are shown at times. Associations with Jeffery Farnol.

SISTON, Glos. Map 5 31/6 7
LONDON **110**, Bristol 6.
Partly Norman church. Tudor Siston Court.

SITTINGBOURNE, Kent. 21,904.* Map 9 51/9 6
E.C. Wed. M.D. Thurs. GOLF. LONDON **40**, Ashford 20, Canterbury 15, Gravesend 19, Herne Bay 20, Maidstone 12, Margate 32, Rochester 11, Sheerness 10.
On creek of R. Swale, with church showing 13th- to 14th-cent. tower and Easter Sepulchre. See Milton Regis.

SIXPENNY HANDLEY, Dorset. Map 6 31/9 1
LONDON **96**, Blandford Forum 11, Salisbury 14.
Curious signpost reads: To 6d. Handley.

SIZERGH CASTLE, Westm. Map 26 34/4 8
LONDON **230**, Kendal 3.
Fine 14th- to 18th-cent. structure (N.T.), shown at times.

SIZEWELL, Suffolk. Map 19 62/4 6
LONDON **96**, Saxmundham 6.
Small coastal village.

SKEGNESS, Lincs. 12,554.* Map 24 53/5 6
E.C. Thurs. LONDON **136**, Boston 23, Doncaster 78, Grantham 53, Grimsby 40, Horncastle 21, King's Lynn 57, Lincoln 42, Louth 23, Mablethorpe 18, Peterborough 58.
Popular resort, with excellent bathing sands.

SKELMERSDALE, Lancs. 6,077. Map 26 34/4 0
E.C. Thurs. M.D. Fri. LONDON **198**, Ormskirk 4, St. Helens 9, Wigan 9.

SKELTON, Yorks. 410. Map 28 44/5 5
LONDON **197**, York 4.
Fine E.E. church, notably S. door.

SKELTON-IN-CLEVELAND, Yorks. 12,999 with Grotton. Map 33 45/6 1
E.C. Wed. M.D. Tues. LONDON (ferry), **246**, Saltburn-by-the-Sea 3.
Cleveland Hills lie to south.

SKELWITH BRIDGE, Lancs; Westm. 260. Map 31 35/3 0
E.C. Thurs. LONDON **268**, Ambleside 3.
Waterfalls of Skelwith Force and Colwith Force.

SKENFRITH, Mon. Map 15 32/4 2
LONDON **130**, Monmouth 8, Ross-on-Wye 11.
On R. Monnow, in attractive setting, with 13th-cent. church and castle (A.M. and N.T.), latter one of Tri-lateral.

SKEWEN, Glam. Map 13 21/7 9
E.C. Thurs. LONDON **184**, Neath 2, Swansea 7.
Large oil refinery at Llandarcy.

SKIPSEA, Yorks. Map 29 54/1 5
LONDON (ferry) **188**, Bridlington 9, Hornsea 6.
Remarkable earthworks west of church.

SKIPTON, Yorks. 13,210.* Map 27 34/9 5
E.C. Tues. M.D. Mon. Wed. GOLF.

LONDON 212, Blackburn 29, Bradford 19, Burnley 18, Halifax 21, Harrogate 22, Huddersfield 28, Kendal 46, Lancaster 42, Leeds 25, Manchester 42, Preston 36, Ripon 29, Settle 16, Wetherby 30, York 43.
Airedale town, with Perp. church, showing monuments and library. Fine 14th-cent. and later castle, showing beautiful interior courtyard; open regularly. Centre for picturesque Craven district. See Malham.

SKIPWITH, Yorks. Map 28 44/6 3
LONDON 187, Selby 7.
Interesting church, preserving Saxon work and notable E.E. ironwork.

SKIRLAUGH, Yorks. 294. Map 29 54/1 3
E.C. Wed. LONDON (ferry) 177, Hornsea 6, Hull 11.
Perp. chapel, with fine tower. Fine Elizabethan Burton Constable Hall in vicinity.

SLAIDBURN, Yorks. Map 27 34/7 5
LONDON 220, Clitheroe 8.
In Bowland Forest. Jacobean screen in Perp. church. Old Grammar School and "Hark to Bounty" Inn.

SLAITHWAITE, Yorks. 5,180. Map 27 44/0 1
E.C. Tues. LONDON 187, Huddersfield 5, Oldham 14.

SLAPTON SANDS, Devon. 443. Map 3 20/8 4
E.C. Thurs. LONDON 204, Dartmouth 7, Kingsbridge 9.
Gravel ridge separating Slapton Ley from sea. Bathing. Obelisk commemorating U.S.A. forces battle practice in 1944.

SLEAFORD, Lincs. 7,282.* Map 23 53/0 4
E.C. Thurs. M.D. Mon. GOLF. LONDON 112, Alford 37, Boston 17, Grantham 14, Horncastle 23, King's Lynn 45, Leicester 44, Lincoln 17, Louth 37, Newark 19, Nottingham 38, Peterborough 33, Skegness 40, Spalding 25.
Church 12th to 15th cent., with lofty spire, chained books and screen. Vicarage, dated 1568. Stone depicting bull-baiting at "Black Bull" Inn.

SLEDMERE, Yorks. 460. Map 29 44/9 6
LONDON (ferry) 193, Driffield 8.
Wolds village, with notable modern church. 19th-cent. Sykes memorial.

SLEIGHTS, Yorks. 1,250. Map 29 45/8 0
E.C. Wed. LONDON (ferry) 226, Whitby 4.
Eskdale village.

SLIMBRIDGE, Glos. Map 15 32/7 0
LONDON 110, Gloucester 12, Stroud 10.
Fine, partly 12th-cent. church, notably nave arcades and lead font. Severn Wild Fowl Trust grounds, accessible regularly, situated here.

SLINDON, Sussex. 530. Map 7 41/9 0
E.C. Wed. LONDON 58, Arundel 4.
Downland village. Slindon Park (N.T.), Elizabethan and later.

SLOUGH, Bucks. 66,439.* Map 10, 41/9 7
E.C. Wed. M.D. Tues. GOLF. LONDON 20, Aylesbury 27, Bagshot 13, Baldock 45, Beaconsfield 7, Guildford 24, Henley-on-Thames 15, Hounslow 11, Maidenhead 6, Oxford 39, Reading 18, St. Albans 23, Staines 8, Uxbridge 6, Watford 16, Windsor 2.
Large factory estate on outskirts.

SMALLHYTHE, Kent. Map 9 51/8 3
LONDON 56, Tenterden 3.
Tudor Smallhythe Place (N.T.), now Ellen Terry museum, with adjacent Priest's House and Barn Theatre; open regularly.

SMARDEN, Kent. 940. Map 9 51/8 4
LONDON 47, Maidstone 13, Tenterden 9.
Old cottages and two windmills. 15th-cent. church tower.

SMETHWICK, Staffs. 76,397.* Map 22 42/0 8
E.C. Wed. M.D. Fri. Sat. LONDON 112, Birmingham 8.
Industrial town in Black Country. Watt's first steam engine set up here.

SNAEFELL, I.O.M. Map 30 24/3 8
At 2,034 ft., highest point in island, with mountain railway from Laxey.

SNAILWELL, Cambs. Map 8 52/6 6
LONDON 63, Newmarket 3.
Village with thatched cottages. Round Norman church tower.

SNAITH, Yorks. 1,640. Map 28 44/6 2
E.C. Tues. LONDON 173, Goole 7, Selby 7, Thorne 8.
In flat country, on R. Aire.

SNAKE, THE, Derby. Map 22 43/1 9
Lonely pass in High Peak district, with inn near 1,070 ft. high summit.

SNAPE, Suffolk. Map 19, 62/3 5
LONDON 89, Aldeburgh 5, Saxmundham 3.
On R. Alde, with slight remains of 11th-cent. Priory, and good Perp. font in church.

SNAPE, Yorks. Map 28 44/2 8
LONDON 220, Ripon 10.
Partly ruined Elizabethan and earlier castle, with late 15th-cent. chapel.

SNARESBROOK, Essex. 19,183. Map 11 51/4 8
E.C. Thurs. LONDON 7.
Residential district.

SNETTISHAM, Norfolk. 1,400. Map 24 53/6 3
E.C. Thurs. LONDON 107, Hunstanton 5, King's Lynn 11.
Dec. church, with fine W. front and lofty spire.

SNODLAND, Kent. 4,170. Map 11 51/6 6
E.C. Wed. LONDON 32, Rochester 7.
Point where ancient Pilgrims' Way crosses R. Medway. Large cement works and paper mills.

SNORING, GREAT, Norfolk. Map 25 53/9 3
LONDON 113, Fakenham 4.
Old parsonage, noted for 15th-cent. brickwork. Dec. and Perp. church.

SNOWDONIA, Caern. Map 20
Name given to country surrounding Snowdon, 3,560 ft., highest mountain in England and Wales. Other lofty peaks: twin Glyders, Tryfan and twin Carnedds. Wild Llanberis and Nant Ffrancon Passes (both q.v.). Miniature Aberglaslyn Pass (N.T.). Beautiful Nant Gwynant valley. Snowdonia National Forest Park around Beddgelert and Bettws-y-coed (both q.v.).

SNOWSHILL, Glos. Map 16 42/0 3
LONDON 89, Broadway 3.
High-lying, attractive and secluded village, with old Manor House (N.T.), open in summer.

SOHAM, Cambs. 4,747. Map 18 52/5 7
E.C. Wed. LONDON 67, Ely 6, Newmarket 8.
Church, with fine Trans.-Norman work, old woodwork and Perp. tower.

SOKE OF PETERBOROUGH, Northants. Map 24
Name given to north-eastern corner of Northamptonshire, on edge of Fens.

SOLIHULL, Warw. 67,977.* Map 16 42/1 7
E.C. Wed. GOLF. LONDON 103, Birmingham 8.
Restored 13th- to 15th-cent. church, with brasses and woodwork. Timber-framed Solihull and Old Berry Halls.

SOLVA, Pemb. 700. Map 12 12/8 2
E.C. Wed. LONDON 253, Haverfordwest 13, St. Davids 4.
Small coastal village, with bathing sands, and picturesque scenery in St. Bride's Bay.

SOMERSBY, Lincs. 169. Map 24 53/3 7
LONDON 135, Horncastle 6.
Rectory, birthplace in 1809 of Tennyson. Memorials in church. Fine Perp. churchyard Cross.

SOMERSHAM, Hunts. 1,420. Map 18 52/3 7
E.C. Wed. LONDON 65, St. Ives 6.
Church, E.E. to Perp., has 16th-cent. brass.

SOMERTON, Som. 1,940. Map 5 31/4 2
E.C. Wed. LONDON 126, Bridgwater 17, Glastonbury 8, Ilchester 5, Taunton 18, Wincanton 16, Yeovil 10.
On R. Cary, in delightful setting, with old Market Cross (A.M.). E.E. to Perp. church, showing fine panelled roof.

SOMPTING, Sussex. 1,220. Map 8 51/1 0
E.C. Wed. LONDON 56, Worthing 3.
Church, with unique gabled Saxon tower cap in form of "Rhenish Helm".

SONNING, Berks. 650. Map 7 41/7 7
E.C. Wed. M.D. Sat. LONDON 35, Reading 4.
Delightful Thames-side village, with long bridge, lock, and old houses. Screen and brasses in restored church.

SOPLEY, Hants. 740. Map 6 40/1 9
E.C. Wed. LONDON 96, Christchurch 3, Ringwood 6.
On R. Avon, with 13th- to 14th-cent. church.

SOUTHALL, Middx. 55,900.* Map 10 51/1 7
E.C. Wed. M.D. Wed. GOLF. LONDON 10, Uxbridge 6.
Restored half-timbered manor house, in public gardens.

SOUTHAM, Warw. 1,700. Map 16 42/4 6
E.C. Wed. LONDON 80, Banbury 14, Coventry 10, Leamington Spa 7, Northampton 22, Rugby 11.
Small market town, with old bridge over R. Itchen.

SOUTHAMPTON, Hants. Map 7 41/4 1
178,326.*

Address:
Fanum House, 11 The Avenue.
T.N. Southampton 54007.
A.A. Port Office, Canute Road (opposite old South Western Hotel). Tel. Southampton 4304.

(Mileage Chart Town.)

E.C. Wed. M.D. Thurs. GOLF. LONDON 76, Basingstoke 30, Bournemouth 30, Brighton 62, Chichester 31, Dorchester 52, Fareham 13, Guildford 50, Lymington 18, Lyndhurst 9, Marlborough 47, Newbury 37, Oxford 65, Petersfield 28, Portsmouth (ferry) 19, Reading 46, Ringwood 20, Salisbury 23, Winchester 12.
Important Transatlantic port, with large docks. Pilgrim Fathers commenced journey from West Quay in 1620. Considerable remains of town walls, notably The Arcades, with several towers. Fine old Bargate (A.M.). Norman Canute's Palace and King John's Palace. Tudor House (A.M.), now museum. Old Wool House. Rare 12th-cent. marble font in St. Michael's Church. Restored Chapel of St. Julian's Hospital, founded 1197. Titanic Memorial, near modern Civic Centre. Associations with Jane Austen. Car ferry to Isle of Wight, and steamers to Channel Islands.

SOUTH BENFLEET, Essex. 4,170. Map 9 51/7 8
LONDON 33, Southend-on-Sea 6.
Known for oysters. Restored church, with 15th-cent. timbered porch. Bridge to Canvey Island.

SOUTH BERSTED, Sussex. 1,030. Map 7 41/9 0
LONDON 64, Bognor Regis 1.
Restored 13th- and 16th-cent. church.

SOUTHBOROUGH, Kent. 8,823.* Map 8 51/5 4
E.C. Wed. LONDON 33, Tonbridge 3, Tunbridge Wells 3.
Adjacent to Tunbridge Wells (q.v.).

SOUTHBOURNE, Hants. 10,000. Map 6 40/1 9
E.C. Wed. LONDON 99, Bournemouth 4.
Resort, with sand and shingle bathing beach. Hengistbury Head to east.

SOUTH BRENT, Devon. 1,200. Map 3 20/6 6
E.C. Wed. LONDON 195, Ashburton 8, Plymouth 16.
On R. Avon, with prehistoric remains in vicinity.

SOUTH BRENT, Som. Map 5 31/3 5
See Brent Knoll.

SOUTH CAVE, Yorks. Map 29 44/9 3
LONDON (ferry) 179, Hull 12.

SOUTHCHURCH, Essex. 19,490. Map 9 51/9 8
E.C. Wed. LONDON 38, Southend-on-Sea 1.
Restored, partly Norman church. Timbered Hall, now Public Library.

SOUTH DOWNS, Hants.; Sussex. Maps 7 and 8
Range of chalk hills, commencing south-east of Petersfield, in Hants., and crossing Sussex to terminate at Beachy Head near Eastbourne. Separated from North Downs by The Weald (q.v.). Highest points, Butser Hill, 889 ft., and Duncton Down, 837 ft.

SOUTHEND-ON-SEA, Essex. 151,830.* Map 19 51/8 8
E.C. Wed. GOLF. LONDON 37, Bedford 76, Brentwood 21, Cambridge 61, Chelmsford 20, Colchester 39, Maldon 22, Romford 25, Tilbury 21.
Popular Thames estuary resort, with bathing, and pier over a mile long.

SOUTHERNDOWN, Glam. 560. Map 13 21/8 7
E.C. Wed. GOLF. LONDON (ferry) 175, Bridgend 4.
Bristol Channel resort, with shingle beach and sand at low tide. Modern Dunraven Castle.

SOUTHERY, Norfolk. 1,025. Map 24 52/6 9
E.C. Thurs. LONDON 78, Downham Market 6, Ely 11, King's Lynn 18.
Fenland village.

SOUTHFLEET, Kent. 1,216. Map 11 51/6 7
E.C. Wed. LONDON 21, Gravesend 3.
Church, 14th cent., with tower, woodwork and brasses.

SOUTHGATE, Middx. 74,160. Map 10 51/3 9
E.C. Thurs. LONDON 9, Barnet 4, Enfield 3.
Residential district. Several Georgian houses.

SOUTH HAMS, Devon. Map 3
Name applied to fertile and undulating district between Plymouth Sound and Tor Bay, with fine coast scenery near Salcombe (q.v.).

SOUTH HARTING, Sussex. 607. Map 7 41/7 1
LONDON 54, Chichester 12, Petersfield 4.
Below South Downs, with spired E.E. church. Fine 17th- and 18th-cent. Uppark, on Downs.

SOUTH LEIGH, Oxon. 250. Map 16 42/3 0
E.C. Wed. LONDON 65, Oxford 12.
Perp. church, noted for wall-paintings, and associated with Wesley's first sermon. See North Leigh.

SOUTH LOPHAM, Norfolk. 90. Map 19 62/0 8
LONDON 90, Diss 5.
Fine Norman church tower.

SOUTH MIMMS, Middx. 1,000. Map 11 52/2 0
E.C. Thurs. LONDON 15, Barnet 4.
See North Mimms.

SOUTHMINSTER, Essex. 1,403. Map 9 51/9 9
E.C. Wed. M.D. Tues. LONDON 44, Maldon 11.
Restored church, with 15th-cent. N. porch and furniture from Nelson's "Victory".

SOUTH MOLTON, Devon. 3,125.* Map 4 21/7 2
E.C. Wed. M.D. Thurs. LONDON 182, Bampton 18, Barnstaple 12, Crediton 20, Dulverton 15, Exeter 34, Ilfracombe 23, Lynton 21, Taunton 38, Tiverton 19, Torrington 15.
On high ground south of Exmoor, with lofty Perp. church tower. Some Georgian houses.

SOUTH NORMANTON, Derby. Map 23 43/4 5
E.C. Fri. M.D. Wed. LONDON 143, Alfreton 3.

SOUTH PETHERTON, Som. 1,990. Map 5 31/4 1
E.C. Thurs. LONDON 130, Crewkerne 6, Ilminster 6, Yeovil 9.
On R. Parret, with restored 15th-cent. house known as King Ina's Palace.

SOUTHPORT, Lancs. 84,057.* Map 26 34/3 1
E.C. Tues. M.D. Wed. Fri. Sat. GOLF. LONDON 209, Blackpool 34, Bolton 30, Liverpool 20, Manchester 39, Preston 18, St. Helens 19, Warrington 29, Wigan 20.
Well-known resort, with sands, sand dunes, ornamental gardens and annual Flower Show. Lord Street, fine thoroughfare. See Ainsdale.

SOUTHROP, Glos. Map 16 42/1 0
LONDON 78, Burford 8, Faringdon 10.
Cotswold village, on R. Leach, with Norm. to E.E. church, showing remarkable 12th-cent. font. Norman door in manor house.

SOUTH SCARLE, Notts. Map 23 43/8 6
LONDON 130, Lincoln 11, Newark 8.
Church, mainly 13th cent., with carved Norman arches and 15th-cent. screen.

SOUTHSEA, Hants. 233,464* with Portsmouth. Map 7 40/6 9
E.C. Sat. LONDON 72, Portsmouth 2.
Popular resort, adjoining Portsmouth (q.v.), with sand and shingle bathing beach.

SOUTH SHIELDS, Dur. 106,605.* Map 33 45/3 6
E.C. Wed. M.D. Mon. Sat. GOLF. LONDON 273, Durham 20, Newcastle-upon-Tyne 11, Sunderland 7, Tynemouth (ferry) 2, Whitley Bay (ferry) 4.
At mouth of R. Tyne, with large docks and also bathing sands. Roman remains in Public Library. Car ferry to North Shields.

SOUTH WALSHAM, Norfolk. Map 25 63/3 1
LONDON 118, Norwich 10.
Two churches in one churchyard: ruined tower and restored chancel of St. Laurence's; Dec. and Perp. St. Mary's.

SOUTHWARK, London. 97,191.* Map 10 51/3 7
E.C. Thurs.
For Cathedral, see London.

SOUTH WARNBOROUGH, Hants. Map 7 41/7 4
LONDON 44, Alton 6, Basingstoke 7.
Monuments and fine 15th-cent. screen and loft in church.

SOUTHWELL, Notts. 2,991. Map 23 43/7 5
E.C. Thurs. M.D. Sat. LONDON 129, Mansfield 12, Newark 7, Nottingham 14.
Fine Norm. to Perp. cathedral, with Norman nave, 13th-cent. choir, screen, and famous 13th-cent. foliage carving in chapter-house. Ruined Archbishop's Palace. "Saracen's Head" Inn, formerly "King's Arms", where Charles I surrendered to Scots in 1647.

SOUTHWICK, Sussex. 10,718.* Map 8 51/2 0
E.C. Wed. LONDON 54, Brighton 5.
On east arm of Shoreham harbour, with remains of Roman villa.

SOUTH WINGFIELD, Derby. 1,605. Map 22 43/3 5
LONDON 138, Alfreton 3.
Notable, ruined 15th-cent. manor house (A.M.), with hall and gatehouse, once prison of Mary, Queen of Scots.

SOUTHWOLD, Suffolk. 2,473.* Map 19 62/5 7
E.C. Wed. M.D. Mon. Thurs. GOLF. LONDON 104, Aldeburgh 18, Beccles 12, Bury St. Edmunds 50, Halesworth 9, Ipswich 35, Lowestoft 13, Norwich 30, Saxmundham 14, Yarmouth 23.
Resort, with shingle and sand bathing beach. Notable Perp. church, with fine tower, font, screen, and flint flushwork. Stocks and whipping post in church museum.

SOUTH WOTTON, Norfolk. Map 24 53/6 2
LONDON 98, King's Lynn 3.
Dec. and Perp. church retains carved Norman font, and bier dated 1611.

SOUTH ZEAL, Devon. Map 3 20/6 9
E.C. Wed. LONDON 187, Okehampton 5.
Attractive old "Oxenham Arms" Inn. Cawsand Beacon rises on Dartmoor, to south.

SOWERBY BRIDGE, Yorks. 18,770.* Map 27 44/0 2
E.C. Wed. M.D. Tues. Fri. GOLF. LONDON 192, Bradford 11, Burnley 19, Halifax 3, Huddersfield 8, Leeds 18, Manchester 24, Rochdale 14, Todmorden 10.
West Riding industrial town.

SPALDING, Lincs. 11,031.* Map 24 53/2 2
E.C. Thurs. M.D. Tues. Sat. GOLF. LONDON 97, Boston 16, Grantham 30, King's Lynn 27, Lincoln 42, Nottingham 54, Peterborough 19, Skegness 39, Sleaford 25, Stamford 19, Wisbech 22.
Fenland town on R. Welland, with old houses, restored 15th-cent. Ayscoughfee Hall, now museum, and restored early Dec. church. Gentlemen's Society museum. Noted bulb-farming area, riot of colour in spring.

SPARKFORD, Som. 282. Map 6 31/6 2
E.C. Fri. M.D. alt. Mon. LONDON 117, Ilchester 6, Wincanton 8, Yeovil 8.

SPARROWPIT, Derby. Map 22 43/0 8
LONDON 161, Chapel-en-le-Frith 3.
On moors, over 1,200 ft. in height.

SPARSHOLT, Berks. 280. Map 16 41/3 8
LONDON 64, Wantage 4.
Downland village, with brasses in Dec. church.

SPEECH HOUSE, Glos. Map 15 32/6 1
LONDON 119, Gloucester 16, Monmouth 9.
Well-known 17th-cent. and later Forest of Dean house, now hotel, and preserving contemporary Court Room of Forest Verderers.

SPEEN, Bucks. Map 17 41/8 9
LONDON 34, High Wycombe 5, Princes Risborough 4.
Tudor "Plow" Inn, associated with Charles I.

SPEKE, Lancs. 366. Map 21 33/4 8
LONDON 189, Liverpool 8.
Beautiful half-timbered 16th-cent. Speke Hall (N.T.), now museum, and open regularly. Liverpool Airport in vicinity.

SPELDHURST, Kent. Map 8 51/5 4
LONDON 34, Tunbridge Wells 5.
Burne-Jones windows in rebuilt church. Picturesque half-timbered "George and Dragon" Inn, dated 1415.

SPENNYMOOR, Dur. 19,784.* Map 33 45/2 3
E.C. Wed. M.D. Sat. GOLF. LONDON 252, Bishop Auckland 5, Durham 6.
Colliery district.

SPETCHLEY, Worcs. 130. Map 15 32/8 5
LONDON 108, Worcester 3.
Monuments in partly 14th-cent. church.

SPETTISBURY, Dorset. Map 6 31/9 0
LONDON 109, Blandford Forum 3.
Ancient nine-arched bridge over R. Stour.

SPILSBY, Lincs. 1,372. Map 24 53/4 6
E.C. Tues. M.D. Mon. LONDON 130, Alford 9, Boston 17, Grimsby 33, Horncastle 10, Lincoln 31, Louth 16, Mablethorpe 17, Skegness 13, Sleaford 28.
Willoughby monuments in rebuilt, partly Dec. church. Old Butter Cross.

SPOFFORTH, Yorks. 793. Map 28 44/3 5
E.C. Tues. LONDON 195, Harrogate 6, Wetherby 3.
Ruined 14th-cent. fortified manor house (A.M.).

SPONDON, Derby. 6,357. Map 22 43/3 3
E.C. Wed. LONDON 123, Derby 3.
Large artificial silk factory.

SPRATTON, Northants. 681. Map 16 42/7 7
LONDON 72, Northampton 7.
Fine 12th- to 15th-cent. church, noted for spired tower, tombs and choir-stalls.

SPROWSTON, Norfolk. 2,110. Map 25 63/2 1
LONDON 112, Norwich 3.

STADHAMPTON, Oxon. 280. Map 16 41/6 9
LONDON 50, Oxford 8, Thame 9, Wallingford 7.
See Chalgrove.

STAFFORD, Staffs. 40,275.* Map 22 33/9 2
E.C. Wed. M.D. Fri. Sat. GOLF. LONDON 132, Ashbourne 26, Atherstone 32, Birmingham 27, Buxton 37, Chester 49, Derby 33, Lichfield 17, Manchester 53, Newcastle-under-Lyme 16, Nottingham 48, Shrewsbury 31, Stoke-on-Trent 16, Uttoxeter 14, Warrington 51, Whitchurch 31, Wolverhampton 17.
St. Mary's Church, Norm. to Dec., with Norman font and bust of Izaak Walton. St. Chad's Church has fine Norman chancel arch and font. 18th-cent. Chetwynd House, now Post Office, associated with Duke of Cumberland and Sheridan. Timbered High House, associated with Charles I and Prince Rupert. "Swan" Hotel, with Borrovian and Dickensian memories. Unfinished Stafford Castle, 19th cent., good viewpoint.

STAGSHAW BANK, Nthmb. Map 32 35/9 6
LONDON 279, Corbridge 3.
On line of Roman Wall.

STAINDROP, Dur. 1,212. Map 33 45/1 2
E.C. Wed. Thurs. LONDON 245, Barnard Castle 6, Bishop Auckland 9.
Neville monuments in 12th- to 15th-cent. church.
See Raby Castle.

STAINES, Middx. 39,993.* Map 10 51/0 7
E.C. Thurs. M.D. Sat. LONDON 17, Bagshot 10, Basingstoke 30, Guildford 16, Kingston-upon-Thames 10, Oxford 46, Reading 23, Salisbury 66, Watford 21, Winchester 47, Windsor 6.
On R. Thames. Sir Walter Raleigh tried and condemned here in 1603.

STAINFORTH, Yorks. 7,989. Map 27 34/8 6
LONDON 230, Settle 3.
Pennine peaks of Fountains Fell and Pen-y-ghent in vicinity.

STAITHES, Yorks. 1,120. Map 33 45/7 1
E.C. Wed. LONDON (ferry) 237, Guisborough 12, Saltburn-by-the-Sea 9, Whitby 19.
Picturesquely situated on cliff-bound bay, with bathing sands at low tide. Steep road descent. Lofty Boulby Cliff in vicinity.

STALBRIDGE, Dorset. 1,220. Map 6 31/7 1
E.C. Wed. LONDON 115, Blandford Forum 15, Shaftesbury 12, Sherborne 7, Wincanton 9.
14th-cent. Market Cross.

STALHAM, Norfolk. 965. Map 25 63/3 2
E.C. Wed. M.D. Tues. LONDON 124, Norwich 15, Wroxham 7, Yarmouth 17.
Broads village, with painted screen in restored Perp. church.

STALYBRIDGE, Ches. 22,544.* Map 22 33/9 9
E.C. Tues. M.D. Mon. GOLF. LONDON 177, Glossop 8, Manchester 9, Oldham 6, Stockport 8.
Engineering and cotton town.

STAMFORD, Lincs. 10,899.* Map 23 53/0 0
E.C. Thurs. M.D. Mon. Fri. GOLF. LONDON 87, Baldock 54, Bedford 46, Boston 36, Cambridge 44, Doncaster 73, Grantham 21, Huntingdon 27, Kettering 22, King's Lynn 47, Leicester 31, Market Harborough 27, Northampton 36, Nottingham 40, Peterborough 14, Spalding 19.
On R. Welland and Great North Road, with wealth of beautiful 17th- and 18th-cent. stone-built houses, and five ancient churches. St. Mary's, famous for 13th- and 14th-cent. tower and broach spire; All Saints, E.E. to Perp., noted for brasses; St. John's, Perp., with old glass; St. Martin's, containing Burghley monuments; and St. George's, 13th to 15th cent., but much rebuilt. "George" Inn has gallows sign. 14th-cent. gateway of former Brasenose College. Ruined Wothorpe Towers and Norman St. Leonard's Priory on outskirts. Southern part of town, Stamford Baron, in Northamptonshire.
See Burghley House.

STAMFORD BRIDGE, Yorks. 395.
Map 28 44/7 5
E.C. Wed. LONDON (ferry) 199, York 8.
On R. Derwent, and scene of Harold's victory over Norwegians in 1066.

STAMFORDHAM, Nthmb. Map 32 45/0 7
LONDON 285, Newcastle-upon-Tyne 13.
Partly rebuilt 13th-cent. church. Old Market Cross.

STANBRIDGE, Beds. Map 17 42/9 2
LONDON 37, Dunstable 5, Leighton Buzzard 3, Luton 10.
In vicinity, Georgian manor house at Eggington.

STANDISH, Lancs. 8,991. Map 26 34/5 1
E.C. Wed. LONDON 197, Chorley 6, Preston 14, Wigan 4.
Church, rebuilt 16th cent., noted for woodwork.

STANDLAKE, Oxon. 531. Map 16 42/3 0
E.C. Wed. LONDON 66, Oxford 12.
On R. Windrush, with old rectory, and fine mainly E.E. church.

STANDON, Herts. 2,470. Map 17 52/3 2
E.C. Wed. LONDON 28, Bishop's Stortford 4, Ware 7.

STANE STREET.
Roman road, linking London with Chichester by way of former Forest of Anderida, and now partly followed by A29 road.

STANFORD-IN-THE-VALE, Berks.
Map 16 41/3 9
LONDON 66, Faringdon 4, Wantage 6.
Vale of White Horse village. Fine E.E. to Dec. church, shows old glass and oak-cased font.

STANFORD-LE-HOPE, Essex. Map 8 51/6 8
E.C. Wed. M.D. alt. Tues. LONDON 24, Tilbury 6.

STANHOPE, Dur. 1,746. Map 32 35/9 3
E.C. Wed. LONDON 263, Alston 20, Barnard Castle 18, Durham 21, Hexham 23.
Weardale town, in lofty moorland setting, with old bridge, 12th- to 14th-cent. church, and 18th-cent. castle.

STANLEY, Dur. 48,123.* Map 33 45/1 5
E.C. Wed. M.D. Sat. LONDON 267, Durham 10.
Mining town.

STANMORE, Middx. 9,606. Map 10 51/1 9
E.C. Thurs. GOLF. LONDON 10, Watford 5.
17th-cent. tower of former church, near modern structure. For Little Stanmore, see **Edgware.**

STANNINGFIELD, Suffolk. Map 18 52/8 5
LONDON 67, Bury St. Edmunds 6.
Elizabethan Coldham Hall in vicinity.

STANNINGLEY, Yorks. 4,500. Map 27 44/2 3
E.C. Wed. M.D. Fri. Sat. LONDON 192, Bradford 4, Leeds 5.
West Riding town.

STANSTEAD ABBOTS, Herts. 1,370.
Map 18 52/3 1
E.C. Thurs. LONDON 20, Hoddesdon 2.
In vicinity, remains of historic Rye House.

STANSTED, Essex. 2,500. Map 18 52/5 2
E.C. Wed. LONDON 32, Bishop's Stortford 3.
Church, with Norman chancel arch and doors, and 17th-cent. brick tower.

STANTON, Glos. Map 16 42/0 3
LONDON 93, Broadway 4.
Delightful Cotswold village of old houses, including Warren House, dated 1577, and restored Stanton Court. Old glass and rare tithe book in church. Viewpoint of Shenbarrow Hill.

STANTON, Suffolk. 670. Map 19 52/9 7
LONDON 81, Bury St. Edmunds 9, Diss 12.
Roman excavations of Stanton Chair.

STANTON DREW, Som. Map 5 31/5 6
LONDON 117, Bristol 8.
Prehistoric stone circles and Hauteville's Quoit (A.M.). Old rectory.

STANTON HARCOURT, Oxon.
LONDON 64, Oxford 10.
Remains of old manor house, with gatehouse and kitchen, associated with Alexander Pope. Fine Norm. to Perp. church, with rare E.E. screen and monuments.

STANTON-IN-PEAK, Derby. 796.
Map 22 43/2 6
LONDON 146, Bakewell 4.
Attractive village, with old farmhouse. Stanton Moor Edge (N.T.), viewpoint. Barrows and stone circle on Stanton Moor.

STANTON LACY, Salop. Map 15 32/4 7
LONDON 144, Ludlow 4.
Church, with Saxon door and sculptured cross. Half-timbered Langley Manor House.

STANTON ST. JOHN, Oxon. Map 16 42/5 0
LONDON 52, Oxford 5.
Dec. to Perp. church, with tracery and bench-ends. In vicinity, Jacobean Studley Priory, and old almshouses.

STANWAY, Glos. 310. Map 4 42/0 3
LONDON 93, Broadway 5, Stow-on-the-Wold 10.
Attractive Cotswold village, with fine 17th-cent. Stanway Hall, showing Inigo Jones gateway.

STAPLE FITZPAINE, Som. Map 5 31/2 1
LONDON 143, Taunton 5.
Richly-carved 15th-cent. church tower.

STAPLEFORD, Leics. Map 23 43/8 1
LONDON 101, Melton Mowbray 4.
Tudor and later Hall. Church, rebuilt 1783.

STAPLEFORD, Notts. Map 23 43/4 3
E.C. Wed. LONDON 122, Derby 10, Nottingham 6.
Situated on Derbyshire border.

STAPLEFORD, Wilts. 220. Map 6 41/0 3
LONDON 87, Salisbury 7.
Attractive village, with Norm. to Dec. church.

STAPLEHURST, Kent. 2,000. Map 8 51/7 4
E.C. Wed. M.D. alt. Mon. LONDON 44, Maidstone 9.
Church, E.E. to Perp., noted for ironwork on S. door.

STARBECK, Yorks. 308. Map 28 44/3
E.C. Wed. GOLF. LONDON 200, Harro
gate 2.

STARCROSS, Devon. 606. Map 3 20/9
E.C. Thurs. LONDON 174, Dawlish 4
Exeter 9.
Situated on Exe estuary.

STAUGHTON, GREAT, Hunts. Map 17 52/1
LONDON 60, Huntingdon 9, St. Neot's 5.
Monuments in Dec. and Perp. church.

STAUNTON, Glos. 323. Map 15 32/5
E.C. Wed. LONDON 124, Monmouth 4.
Norm. to Perp. Church, preserving two ol fonts. Lofty Buck Stone, good viewpoint.

STAUNTON HAROLD, Leics. Map 22 43/3
LONDON 112, Ashby-de-la-Zouch 4.
Notable church (N.T.), dated 1653, with ric furnishings. Fine old Hall, 176) and earlier.

STAVELEY, Derby. 17,941.* Map 22 43 /4
E.C. Wed. M.D. Fri. LONDON 148, Ches
terfield 4, Sheffield 11.
Coal-mining and industrial area.

STAVERTON, Devon. 626. Map 3 20/7
E.C. Thurs. LONDON 192, Totnes 3.
On R. Dart, with old bridge and mill. Scree and restored gallery in E.E. and Perp. church

STEBBING, Essex. Map 18 52/6
LONDON 39, Dunmow 3.
Stone screen in early 14th-cent. church. Ol timbered houses.

STEEPLE ASHTON, Wilts. Map 6 31/9
LONDON 96, Melksham 5, Trowbridge 4.
Attractive village of old houses, manor house, vicarage, Market Cross and medieval lock-up. Fine 15th-cent. church.

STEEPLE ASTON, Oxon. Map 16 42/4
LONDON 63, Bicester 8, Oxford 14.
In Cherwell valley. To south, 17th- and 18th-cent. Rousham House, shown in summer.

STEEPLE BUMPSTEAD, Essex. 820.
Map 18 52/6 4
LONDON 50, Haverhill 3.
Monuments in restored, mainly Perp. Church, Moyns Park, fine Tudor and earlier house.

STEETLEY, Derby. Map 23 43/5
LONDON 147, Worksop 3.
Notable, restored Norman church, with aps'dal chancel.

STEETON, Yorks. 2,319. Map 27 44/0
E.C. Tues. LONDON 206, Keighley 3,
Skipton 6.

STEPNEY, London. 98,581.* Map 11 51/3
E.C. Wed.

STEVENAGE, Herts. 6,627.* Map 17 52/2
E.C. Wed. M.D. Sat. LONDON 31, Baldock
6, Bedford 21, Hatfield 12, Hertford 11, Hitchin
5, St. Albans 16, Watford 23.
Selected as new satellite town.

STEVENTON, Berks. 860. Map 16 41/4
E.C. Thurs. LONDON 56, Abingdon 4,
Newbury 17, Oxford 11.
Attractive, timber-framed Priory Cottages (N.T.).

STEVENTON, Hants. 240. Map 7 41/5
LONDON 53, Basingstoke 7.
Birthplace, in 1775, of Jane Austen; tablet in E.E. church. See Chawton.

STEWKLEY, Bucks. 990. Map 17 42/8
LONDON 43, Leighton Buzzard 5.
Notable, richly-carved Norman church.

STEYNING, Sussex. 1,885. Map 8 51/1
E.C. Thurs. M.D. Wed. LONDON 51,
Brighton 12, Shoreham-by-Sea 5.
Attractive downland town, with numerous old houses. Church, with splendid Norman nave and chancel arch.

STIFFKEY, Norfolk. 360. Map 25 53/9 4
LONDON 120, Wells-next-the-Sea 4.
Bacon monument in church. Partly ruined Elizabethan Hall.

STILLINGFLEET, Yorks. Map 28 44/5 4
LONDON 187, Selby 7, York 8.
Church, with remarkable ironwork on Norman door.

STILLINGTON, Yorks. 515. Map 28 44/5 6
LONDON 204, York 11.
Lawrence Sterne formerly vicar of Perp. church.

STILTON, Hunts. 500. Map 17 52/1 8
LONDON 72, Huntingdon 13, Peterborough 7.
Church, E.E. to Perp. Fine old "Bell" Inn. Noted as former collection place for Stilton cheeses. See **Wymondham** (Leics.).

STINSFORD, Dorset. 360. Map 6 30/7 9
LONDON 121, Dorchester 2.
Thomas Hardy's "Mellstock"; heart of novelist buried in 13th- to 15th-cent. church. Kingston Maurward Hall, with old manor in park. See **Higher Bockhampton.**

STOCK, Essex. Map 8 51/6 9
LONDON 27, Chelmsford 6. *Church, with timbered tower and spire.*

STOCKBRIDGE, Hants. 826. Map 7 41/3 3
E.C. Wed. LONDON 67, Andover 8, Romsey 11, Salisbury 15, Winchester 9.
Fishing centre on R. Test.

STOCKPORT, Ches. 141,660.* Map 22 33/8 9
E.C. Thurs. M.D. Fri. Sat. GOLF. LONDON 175, Altrincham 9, Barnsley 33, Buxton 18, Chester 39, Derby 52, Huddersfield 29, Leeds 44, Macclesfield 11, Manchester 7, Oldham 11, Sheffield 35, Stoke-on-Trent 33, Warrington 20.
Industrial town on R. Mersey, with old half-timbered house, now Bank, in Great Underbank. Museum in Vernon Park. See **Bramhall.**

STOCKSBRIDGE, Yorks. 10,277.* Map 22 43/2 9
E.C. Wed. M.D. Fri.
LONDON 168, Huddersfield 17, Sheffield 10.
Lofty moors to west.

STOCKSFIELD, Nthmb. 5,000. Map 32 45/0 6
E.C. Wed. GOLF. LONDON 275, Hexham 8, Newcastle-upon-Tyne 14.

STOCKTON, Wilts. 180. Map 6 31/9 3
LONDON 91, Salisbury 13.
Picturesque village of thatched cottages. Elizabethan flint-built manor house and 17th-cent. almshouses. Trans.-Norm. church, with squints and mass-dials.

STOCKTON HEATH, Ches. 4,850. Map 21 33/6 8
LONDON 180, Warrington 1.

STOCKTON-ON-TEES, Dur. 74,024.* Map 33 45/4 1
E.C. Thurs. M.D. Wed. Sat. LONDON 240, Carlisle 84, Darlington 11, Doncaster 81, Durham 20, Harrogate 47, Helmsley 30, Kendal 73, Leeds 61, Middlesbrough 4, Newcastle-upon-Tyne 34, Redcar 13, Ripon 36, Saltburn-by-the-Sea 17, Scarborough 53, Sunderland 26, Thirsk 25, West Hartlepool 11, Whitby 34, York 48.
Industrial town on R. Tees, facing Thornaby.

STOCKWOOD, Dorset. Map 5 31/5 0
LONDON 132, Yeovil 7.
One of smallest English churches, largely rebuilt in 1636.

STOGURSEY, Som. Map 5 31/2 4
LONDON 150, Bridgwater 9.
Church retains notable Norman pier capitals.

STOKE-BY-CLARE, Suffolk. Map 18 52/7 4
LONDON 55, Haverhill 6.
In Stour valley, with good woodwork in Perp. church.

STOKE-BY-NAYLAND, Suffolk. Map 19 52/9 3
E.C. Wed. LONDON 59, Colchester 8.
Church, painted by Constable, has 120 ft. high tower. Old timbered cottages. In vicinity, 16th-cent. Gifford's Hall, with gatehouse, and 17th-cent. Thorington Hall (N.T.).

STOKE CANON, Devon. 360. Map 4 20/9 9
E.C. Thurs. LONDON 169, Exeter 5.
Rebuilt church contains carved Norman font.

STOKE CHARITY, Hants. Map 7 41/4 3
LONDON 60, Winchester 7.
Interesting Norman and later church, noted for old glass and 15th-cent. Hampton chapel.

STOKE D'ABERNON, Surrey. 1,792. Map 10 51/1 5
LONDON 19, Leatherhead 4.
Restored church, famous for earliest brass in England, dated 1277. Jacobean Slyfield Manor, near R. Mole.

STOKE FERRY, Norfolk. 620. Map 24 52/7 9
LONDON 89, Brandon 10, Downham Market 7, King's Lynn 14.
Fenland village. See **Oxborough.**

STOKE FLEMING, Devon. 640. Map 3 20/8 4
LONDON (ferry), 202, Dartmouth 3.
Situated above Start Bay.

STOKE GABRIEL, Devon. 699. Map 3 20/8 5
E.C. Wed. LONDON 194, Totnes 4.
On beautiful creek of R. Dart, with restored screen in Perp. church.

STOKE GOLDING, Leics. Map 22 42/3 9
LONDON 96, Hinckley 3.
Dec. church, noted for beautiful window tracery.

STOKE MANDEVILLE, Bucks. 610. Map 17 42/8 1
E.C. Thurs. LONDON 40, Aylesbury 3.

STOKENCHURCH, Bucks. 1,916. Map 16 41/7 9
E.C. Wed. LONDON 37, High Wycombe 7, Oxford 19.
Chair-making Chiltern village.

STOKE NEWINGTON, London. 49,137.* Map 11 51/3 8
E.C. Thurs.

STOKE-ON-TRENT, Staffs. 275,095.* Map 22 33/8 4
(Mileage Chart Town.)
E.C. Thurs. M.D. Sat. GOLF. LONDON 146, Ashbourne 22, Birmingham 43, Bridgnorth 42, Burton-upon-Trent 30, Buxton 24, Chester 37, Chesterfield 43, Coventry 57, Crewe 15, Derby 34, Leicester 55, Lichfield 30, Macclesfield 22, Manchester 38, Nottingham 50, Sheffield 47, Shrewsbury 34, Stafford 16, Warrington 37, Whitchurch 24, Wolverhampton 32.
Centre of Potteries district, with museum, and associations with Arnold Bennett's novels of the Five Towns. See **Burslem, Hanley, Longton** *and* **Tunstall.**

STOKE POGES, Bucks. 2,115. Map 15 41/9 8
GOLF. LONDON 22, Slough 2.
Norman and later church, famous for churchyard associated with Gray's "Elegy". Garden of Remembrance. Restored manor house, with Tudor chimneys.

STOKESAY CASTLE, Salop. Map 15 32/4 8
LONDON 148, Church Stretton 9, Ludlow 7.
Splendid example of 13th-cent. fortified manor house (A.M.), with Elizabethan gatehouse; open regularly.

STOKESLEY, Yorks. 1,690. Map 33 45/5 0
E.C. Wed. LONDON 235, Guisborough 8, Helmsley 20, Middlesbrough 10, Thirsk 19.
Cleveland town, on R. Leven.

STOKE-SUB-HAMDON, Som. 1,649.
(STOKE-UNDER-HAM) Map 5 31/4 1
E.C. Sat. LONDON 128, Ilchester 5, Yeovil 8.
Church, Norm. to Perp., with tower. 15th-cent. Priory (N.T.). Hamdon Hill, with British Camp, and famous for Ham Hill stone quarries.

STONE, Bucks. 1,640. Map 17 42/7 1
LONDON 41, Aylesbury 3, Thame 7.
Richly-carved Norman font in church.

STONE, Kent. Map 8 51/5 7
LONDON 18, Dartford 3.
Beautiful 13th-cent. church, noted for carving.

STONE, Staffs. 8,299.* Map 22 33/8 3
E.C. Thurs. M.D. alt. Tues. GOLF. LONDON 138, Buxton 29, Chester 42, Derby 32, Lichfield 22, Nantwich 22, Newcastle-under-Lyme 9, Newport 15, Stafford 8, Stoke-on-Trent, 8, Uttoxeter 13, Whitchurch 26.
Trent valley town, with grave of Admiral St. Vincent in churchyard.

STONEGRAVE, Yorks. Map 28 44/6 7
LONDON (ferry) 212, Helmsley 6, Malton 10.
Church, noted for Saxon tower, also cross and Jacobean screen. In vicinity, 16th- to 17th-cent. Nunnington Hall (N.T.).

STONEHENGE, Wilts. Map 6 41/1 4
LONDON 81, Amesbury 2.
Famous prehistoric monument (A.M.), surrounded by N.T. land, and possibly once used for sun-worship. Several of stones emanate from Prescelly Hills in West Wales. Barrows in vicinity. For Woodhenge, *see* Amesbury.

STONEHOUSE, Glos. 2,260. Map 15 32/8 0
E.C. Thurs. LONDON 104, Gloucester 8, Stroud 3.
In vicinity, Frocester Court, with fine timbered gatehouse and old barn.

STONELEIGH, Warw. Map 16 42/3 7
LONDON 90, Coventry 4, Kenilworth 3, Leamington Spa 5.
Partly Norman church, with Leigh monuments. Stoneleigh Abbey, fine 18th-cent. mansion, retaining gatehouse of 14th-cent. monastic buildings; open in summer.

STONEY CROSS, Hants. Map 6 41/2 1
LONDON 83, Lyndhurst 4, Ringwood 9.
In New Forest, with historic Rufus Stone, where William Rufus was slain in 1100.

STONEY MIDDLETON, Derby. 520.
Map 22 43/2 7
E.C. Wed. LONDON 153, Bakewell 5.
Attractively situated in Middleton Dale, with 18th-cent. octagonal church.

STONOR, Oxon. Map 16 41/7 8
LONDON 39, Henley-on-Thames 5.
Tudor and later Stonor Park, with chapel, in beautiful park.

STONYHURST, Lancs. Map 27 34/6 3
LONDON 213, Blackburn 12, Clitheroe 5.
Well-known R.C. College, occupying palatial 16th-cent. and later mansion, in notable grounds.

STONY STRATFORD, Bucks. 3,799.
Map 17 42/7 4
E.C. Thurs. LONDON 51, Atherstone 50, Banbury 26, Bedford 19, Buckingham 8, Coventry 40, Dunstable 19, Luton 24, Northampton 14, Oxford 32, St. Albans 31.
Nearby "Cock" and "Bull" Inns, associated with well-known saying.

STOPHAM, Sussex. 130. Map 8 51/0 1
LONDON 49, Petworth 4.
14th-cent. bridge spans R. Arun. Monuments and brasses in church.

STOREY ARMS, Brecon. Map 14 22/9 1
LONDON 170, Brecon 10, Merthyr Tydfil 9.
Starting point for ascent of lofty Brecon Beacons.

STORRINGTON, Sussex. 1,754.
Map 8 51/0 1
E.C. Wed. LONDON 50, Brighton 19, Chichester 17, Horsham 13, Petworth 10, Worthing 10.
Situated below South Downs. Celtic fields on viewpoint of Kithurst Hill. See Parham.

STOTFOLD, Beds. Map 17 52/2 3
LONDON 40, Baldock 3, Bedford 15.

STOTTESDON, Salop. Map 15 32/6 8
LONDON 133, Bewdley 10.
Church, with Saxon door, Norman font and fine Dec. work.

STOURBRIDGE, Worcs. 37,247.*
Map 15 32/8 8
E.C. Thurs. M.D. Fri. GOLF. LONDON 120, Birmingham 12, Bridgnorth 14, Bromsgrove 10, Kidderminster 7, Stratford-on-Avon 31, Walsall 13, Wolverhampton 10.
Has iron and glass works. 18th-cent. church.

STOURHEAD, Wilts. Map 6 31/7 3
See Stourton.

STOURPORT, Worcs. 10,140.*
Map 15 32/8 7
E.C. Wed. M.D. Sat. LONDON 121, Kidderminster 4.
At confluence on R. Severn and Stour, with iron and carpet works.

STOURTON, Staffs. Map 15 32/8 8
E.C. Thurs. LONDON 123, Stourbridge 3.
Situated between Black Country and attractive Severn valley.

STOURTON, Wilts. 399. Map 6 31/7 3
E.C. Wed. LONDON 105, Wincanton 7.
Church, Perp., with Hoare monuments and squire's pew. Bristol High Cross stands opposite. 18th-cent. Stourhead House (N.T.), in magnificent park, shown regularly. 3 m. NW., Alfred's Tower, viewpoint on Kingsettle Hill.

STOW, Lincs. 280. Map 23 43/8 8
E.C. Thurs. LONDON 134, Gainsborough 8, Lincoln 11.
Splendid Saxon to Perp. church, noted for late Norman chancel.

STOW BARDOLPH, Norfolk. 1,190.
Map 24 53/6 0
E.C. Thurs. LONDON 87, Downham Market 2.

STOWE PARK, Bucks. Map 16 42/6 3
LONDON 58, Buckingham 3.
Historic 17th- to 18th-cent mansion, partly by Adam, in splendid park, and now well-known Public School.

STOWMARKET, Suffolk. 7,325.*
Map 19 62/0 5
E.C. Tues. M.D. Thurs. LONDON 74, Bury St. Edmunds 14, Cambridge 42, Colchester 27, Framlingham 20, Ipswich 12, Norwich 39, Sudbury 19, Thetford 22.
Dec. and Perp. church, with old organ and rare wig-stand. Old vicarage, associated with Milton.

STOW-ON-THE-WOLD, Glos. 1,266.
Map 16 42/1 2
E.C. Wed. LONDON 83, Banbury 22, Birmingham 45, Cheltenham Spa 18, Chipping Norton 9, Cirencester 19, Evesham 16, Gloucester 26, Oxford 29, Stratford-on-Avon 21, Swindon 30, Tewkesbury 21, Warwick 27, Worcester 32.
High-lying Cotswold market town, retaining stocks and old cross. Perp. church, associated with Civil War.

STRADBROKE, Suffolk. 903. Map 19 62/2 7
E.C. Thurs. LONDON 90, Diss 10, Harleston 8.
Dec. and Perp. church, with embattled tower.

STRAND-ON-THE-GREEN, Middx.
Map 10 51/1 7
LONDON 6.
Picturesque riverside stretch, with old houses fronting Thames.

STRATA FLORIDA, Card. Map 14 22/7 6
LONDON 210, Aberystwyth 16, Tregaron 7.
Remains of 12th-cent. Abbey, with carved W. door.

STRATFIELD TURGIS, Hants. Map 7 41/6 5
E.C. Wed. LONDON 42, Basingstoke 7.
R. Loddon flows to west.

STRATFORD-ON-AVON, Warw. 14,980.* Map 16 42/1 5
E.C. Thurs. M.D. Tues. Wed. Fri. GOLF. LONDON 91, Aylesbury 52, Banbury 20, Bath 73, Birmingham 24, Broadway 15, Cheltenham Spa 31, Coventry 19, Droitwich 22, Evesham 14, Gloucester 38, Hereford 51, Kidderminster 30, Leicester 43, Ludlow 53, Northampton 39, Nottingham 67, Oxford 40, Rugby 25, Salisbury 89, Shrewsbury 64, Stow-on-the-Wold 21, Warwick 8, Worcester 25.
Famous as Shakespeare's birthplace and home. Relics preserved in restored birthplace; old Guildhall, with Grammar School above, where poet was educated; E.E. to Perp. Holy Trinity Church, with Shakespeare's grave and other memorials. Garden and museum on site of New Place. Rebuilt Shakespeare Memorial Theatre. Attractive Harvard House. 15th-cent. Guild Chapel, and Town Hall rebuilt in 1767. Timbered houses and inns, including "Garrick", "White Swan", with paintings, "Shakespeare" and "Falcon". 15th-cent. Clopton Bridge. 16th-cent. Hall's Croft, associated with Shakespeare. Mason Croft, former home of Marie Corelli. Old Judith Quiney house. Racecourse. In vicinity, Elizabethan and later Clopton House, open regularly. See Charlecote, Shottery *and* Wilmcote.

STRATFORD ST. MARY, Suffolk. 510. Map 19 62/0 3
E.C. Tues. LONDON 58, Colchester 7, Ipswich 11.
Attractive village on R. Stour, with Dec. and Perp. church.

STRATFORD-SUB-CASTLE, Wilts. Map 6 41/1 3
LONDON 85, Salisbury 2.
Avon valley village. Church has 17th-cent. woodwork and one-hand clock.

STRATTON, C'wall. 5,230* with Bude. Map 2 21/2 0
E.C. Thurs. M.D. Tues. LONDON 217, Bude 2.
Church has 15th-cent. tower, old bench-ends and roof bosses.

STREATLEY, Berks. 774. Map 14 41/5 8
E.C. Wed. GOLF. LONDON 47, Pangbourne 4.
Faces Goring (q.v.) across R. Thames.

STREET, Som. 5,300.* Map 5 31/4 3
E.C. Wed. LONDON 128, Glastonbury 3.
Small footwear-manufacturing town.

STRENSHAM, Worcs. 170. Map 15 32/9 4
LONDON 107, Tewkesbury 5.
On R. Avon. Birthplace of Samuel Butler. Restored, painted gallery and notable monuments in Dec. and Perp. church. Almshouses, dated 1697.

STRETE, Devon. 354. Map 3 20/8 4
E.C. Wed. LONDON 204, Dartmouth 5.
Lies just inland from Start Bay.

STRETFORD, Lancs. 67,532.* Map 22 33/7 9
E.C. Wed. LONDON 181, Manchester 4.
Engineering town.

STRETHAM, Cambs. 990. Map 18 52/5 7
LONDON 53, Cambridge 12, Ely 4.
Fine 15th-cent. village cross.

STRETTON, Rutland. 157. Map 23 43/9 1
E.C. Fri. LONDON 95, Grantham 13, Stamford 8.
On Great North Road, with curiously-named "Ram Jam" Inn.

STROOD, Kent. 10,283. Map 8 51/7
E.C. Wed. M.D. Mon. LONDON 286, Rochester 1.
Bridge over R. Medway leading to Rochester. Slight remains of 12th-cent. Commandery.

STROUD, Glos. 15,97[illegible]* Map 15 32/8 0
E.C. Thurs. M.D. [illegible]urs. Fri. LONDON 101, Bath 29, Bristol [illegible], Cheltenham Spa 14, Chippenham 25, Cirencester 12, Gloucester 9, Oxford 48, Reading 65, Salisbury 60.
Cloth-making Cotswold town, below picturesque Stroudwater Hills. Restored 16th-cent. Town Hall. 18th-cent. mills in vicinity. See Minchinhampton *and* Painswick.

STUDLAND, Dorset. 455. Map 6 40/0 8
E.C. Thurs. LONDON (ferry) 111, Swanage 4.
Attractive village, with sandy bathing beach, under Ballard Down. Fine Norman church.

STUDLEY, Warw. 3,500. Map 6 42/0 6
E.C. Thurs. LONDON 102, Alcester 4, Birmingham 17, Redditch 4.
On R. Arrow, with Norm. to Dec. church, and slight remains of Priory.

STURMER, Essex. 290. Map 18 52/6 4
E.C. Wed. LONDON 53, Haverhill 2.
Church retains pre-Conquest work. Old moated Hall, now farm.

STURMINSTER NEWTON, Dorset. 1,710. Map 6 31/7 1
LONDON 111, Blandford Forum 9, Dorchester 21, Shaftesbury 8, Sherborne 12.
Old bridge spans R. Stour. In vicinity, 17th-cent. thatched Hammoon Manor.

STURRY, Kent. 1,300. Map 9 61/1 6
E.C. Wed. LONDON 58, Canterbury 3.
Church has 14th-cent. timbered porch. Milner Court, now school, with Tudor arch and tithe barn.

STYRRUP, Notts. Map 23 43/6 9
LONDON 151, Bawtry 4.
Site of rare medieval tournament field in vicinity.

SUDBURY, Derby. 512. Map 22 43/1 3
E.C. Wed. LONDON 127, Ashbourne 10, Burton-upon-Trent 9, Derby 13, Lichfield 16, Uttoxeter 6.
Vernon monuments in restored church. Fine 17th-cent. Hall.

SUDBURY, Middx. 12,340. Map 10 51/1 8
E.C. Wed. GOLF. LONDON 8, Harrow 3.
Residential district.

SUDBURY, Suffolk. 6,614.* Map 18 52/8 4
E.C. Wed. M.D. Thurs. GOLF. LONDON 55, Bishop's Stortford 32, Braintree 15, Bury St. Edmunds 17, Cambridge 36, Chelmsford 26, Colchester 15, Haverhill 17, Ipswich 22, Stowmarket 19.
On R. Stour, with old houses and inns, including birthplace of Gainsborough. 15th-cent. Salter's Hall, associated with "Pickwick". Churches of St. Gregory, St. Peter and All Saints, with old screens in two last-named.

SUDELEY CASTLE, Glos. Map 15 42/0 2
LONDON 95, Cheltenham Spa 8.
Fine, restored 15th- and 19th-cent. structure, with memorial to Queen Catherine Parr in chapel; open in summer.

SULBY, I.O.M. Map 30 24/3 9
E.C. Thurs. Douglas 14, Peel 11, Ramsey 5.
Picturesque Sulby Glen below lofty Snaefell.

SULGRAVE, Northants. Map 16 42/5 4
LONDON 69, Brackley 7, Towcester 10.
Well-known 16th-cent. former Washington home, now Anglo-American museum, open regularly. Washington memorials in church. See Washington (Dur.).

SUMMER BRIDGE, Yorks. Map 27, 44/2 6
LONDON 210, Harrogate 10.
In Nidderdale, with viewpoint of Brimham Rocks in vicinity.

SUNBURY COMMON, Middx. 6,200. Map 10 51/1 7
LONDON **14**, Kingston-upon-Thames 6, Staines 4.

SUNBURY-ON-THAMES, Middx. 23,396.* Map 10 51/1 6
E.C. Thurs. LONDON **15**, Chertsey 5, Kingston-upon-Thames 5, Staines 6.
Residential Thames valley town, with 18th-cent. church. Kempton Park racecourse nearby.

SUNDERLAND, Dur. 181,515.* Map 33 45/3 5
E.C. Wed. M.D. Sat. GOLF. LONDON **266**, Darlington 32, Doncaster 106, Durham 13, Leeds 87, Middlesbrough 27, Newcastle-upon-Tyne 12, South Shields 7, Stockton-on-Tees 26, West Hartlepool 19, York 73.
Coal port and important shipbuilding town, on R. Wear. See Monkwearmouth and Roker.

SUNDRIDGE, Kent. 5,212. Map 8 51/4 5
E.C. Wed. LONDON **23**, Sevenoaks 4, Westerham 3.
Brasses in 13th-cent. church. Old, restored timbered Hall. Chevening Place, notable 17th- and 18th-cent. mansion, in vicinity.

SUNNINGDALE, Berks. 1,733. Map 7 41/9 6
E.C. Wed. GOLF. LONDON 23, Bagshot 3.
Residential district between Windsor Great Park and Chobham Common. See Virginia Water.

SUNNINGHILL, Berks. Map 7 41/9 6
LONDON **24**, Ascot 2.
Situated between Windsor Great Park and Chobham Common. See Ascot.

SUNNINGWELL, Berks. Map 16 42/4 6
LONDON **59**, Abingdon 2, Oxford 5.
Restored, mainly Perp. church, with unique heptagonal W. porch.

SUNRISING HILL, Warw. Map 16 42/3 4
LONDON **78**, Banbury 8.
Viewpoint on Edge Hill ridge. Upton House (N.T.), mainly 18th cent., shown at times.

SURBITON, Surrey. 60,675.* Map 10 51/1 6
E.C. Wed. LONDON **12**, Kingston-upon-Thames 2.
Residential town.

SURFLEET, Lincs. 997. Map 24 53/2 2
E.C. Thurs. GOLF. LONDON **101**, Spalding 4.
Dec. and Perp. church has leaning tower.

SUTCOMBE, Devon. Map 5 21/3 1
LONDON **210**, Holsworthy 6.
Perp. church, with wealth of old bench-ends.

SUTTERTON, Lincs. 1,020. Map 24 53/2 3
E.C. Thurs. LONDON **107**, Boston 6, King's Lynn 28, Sleaford 17, Spalding 10.
Restored Trans.-Norm. to Perp. church, with lofty rebuilt spire.

SUTTON, Cambs. 1,543. Map 18 52/4 7
E.C. Thurs. LONDON **70**, Ely 7, Huntingdon 16.
Fine late Dec. church, with double octagon spired tower.

SUTTON, Norfolk. Map 25 63/3 2
LONDON **125**, Norwich 16, Wroxham 9.
Sutton Broad lies to west.

SUTTON, Surrey. 80,664* with Cheam. Map 10 51/2 6
E.C. Wed. GOLF. LONDON **11**, Brighton 42, Croydon 4, Dorking 14, East Grinstead 23, Epsom 5, Guildford 21, Kingston-upon-Thames 7, Maidstone 38, Reigate 10, Windsor 23.
Residential district.

SUTTON-AT-HONE, Kent. 6,480. Map 8 51/5 7
E.C. Wed. LONDON **18**, Dartford 3.
St. John's Jerusalem (N.T.), mainly 17th- to 18th-cent.; gardens and chapel open regularly.

SUTTON BANK, Yorks. Map 28 44/5 8
Steep hill, with fine view, in Hambleton Hills.

SUTTON BONINGTON, Notts. 1,132. Map 23 43/5 2
E.C. Wed. LONDON **113**, Loughborough 6.
On R. Soar, with old houses, and mainly 14th-cent. St. Michael's and St. Anne's Churches. Midland Agricultural College.

SUTTON BRIDGE, Lincs. 3,079. Map 24 53/4 2
E.C. Wed. GOLF. LONDON **100**, Boston 24, King's Lynn 10, Spalding 16, Wisbech 9.
On R. Nene, near Cross Keys Wash, associated with King John's loss of treasure in 1216. See Swineshead.

SUTTON COLDFIELD, Warw. 47,590.* Map 22 42/1 9
E.C. Thurs. M.D. Sat. GOLF. LONDON **110**, Birmingham 7, Lichfield 9, Tamworth 8.
Extensive Sutton Park. Restored and moated New Hall.

SUTTON COURTENAY, Berks. Map 16 41/5 9
LONDON **54**, Abingdon 3.
Attractive village on R. Thames, having three old manor houses. 12th- to 14th-cent. church, with grave of late Earl of Oxford and Asquith.

SUTTON HOO, Suffolk. Map 19 62/2 4
LONDON **80**, Ipswich 11.
Famous for finds of treasure excavated 1938-39 from ancient barrows, and now in British Museum.

SUTTON-IN-ASHFIELD, Notts. 40,521.* Map 23 43/4 5
E.C. Wed. M.D. Sat. GOLF. LONDON **136**, Alfreton 7, Mansfield 3, Nottingham 15.
Lies in colliery district.

SUTTON-ON-SEA, Lincs. 1,192. Map 24 53/5 8
E.C. Thurs. GOLF. LONDON **145**, Alford 7, Mablethorpe 3, Skegness 15.
Quiet resort, with sandy bathing beach.

SUTTON-ON-TRENT, Notts. 947. Map 23 43/7 6
E.C. Wed. LONDON **130**, Newark 8, Retford 12.
On Great North Road, with old screenwork in 13th- to 15th-cent. church.

SUTTON PLACE, Surrey. Map 10 51/0 5
LONDON **26**, Guildford 4.
Beautiful 16th-cent. mansion, shown in summer.

SUTTON POYNTZ, Dorset. Map 6 30/6 8
LONDON **128**, Dorchester 6, Weymouth 4.
Attractive village, with old houses.

SUTTON SCOTNEY, Hants. Map 7 41/4 3
E.C. Sat. LONDON **60**, Winchester 7.
Road junction, with prehistoric remains in vicinity.

SUTTON VALENCE, Kent. 1,202. Map 9 51/8 4
E.C. Wed. LONDON **40**, Maidstone 6.
In attractive setting, with old school and slight remains of castle.

SWADLINCOTE, Derby. Map 22 43/3 1
E.C. Wed. M.D. Sat. LONDON **115**, Ashby-de-la-Zouch 5, Burton-upon-Trent 5.

SWAFFHAM, Norfolk. 2,863.* Map 24 53/8 0
E.C. Thurs. M.D. Sat. GOLF. LONDON **93**, Cambridge 47, Cromer 38, Dereham 12, Downham Market 15, Fakenham 16, Hunstanton 27, King's Lynn 16, Newmarket 34, Norwich 29, Thetford 18, Watton 10.
Large 15th-cent. church, with fine roof. "Pedlar of Swaffham" sign, and Market Cross.

SWAFFHAM PRIOR, Cambs. Map 18 52/5 6
LONDON **60**, Cambridge 9.
St. Mary's Church, with brasses, and St. Cyriac's, now mortuary chapel, built in same churchyard.

SWALCLIFFE, Oxon. Map 16 42/3 3
LONDON 75, Banbury 6.
Interesting Saxon to Perp. church, preserving rare fire-hook.

SWALEDALE, Yorks. Map 27
See **Yorkshire Dales.**

SWALLOWFIELD, Berks. Map 7 41/7 6
LONDON 39, Reading 5.
Tomb of Mary Mitford in churchyard.

SWANAGE, Dorset. 6,853.* Map 6 40/0 7
E.C. Thurs. GOLF. LONDON (ferry) 114, Bournemouth (ferry) 12, Dorchester 27, Salisbury (ferry) 39, Southampton (ferry) 41, Wareham 10, Weymouth 29, Winchester (ferry) 51.
Well-known resort in Isle of Purbeck, with sandy bathing beach. Town Hall façade and Clock Tower stood formerly in London. In vicinity, Tilly Whim Caves, and curious stone globe at Durlston Head. See **Corfe Castle.**

SWANBOURNE, Bucks. 359. Map 17 42/8 2
LONDON 48, Aylesbury 9, Buckingham 9, Leighton Buzzard 10.
Elizabethan manor house.

SWANLEY JUNCTION, Kent. 3,000.
Map 11 51/5 6
E.C. Wed. LONDON 15, Dartford 5.

SWANNINGTON, Leics. 2,239. Map 22 43/4 1
E.C. Thurs. LONDON 108, Ashby-de-la-Zouch 4.

SWANSEA, Glam. 160,832.* Map 11 21/6 9
E.C. Thurs. M.D. Wed. Fri. GOLF. LONDON 191, Aberystwyth 70, Brecon 39, Bridgend 26, Cardiff 45, Carmarthen 26, Gloucester 88, Hereford 72, Llandilo 24, Llanelly 11, Merthyr Tydfil 30, Neath 8, Shrewsbury 115.
Large oil port and University town on Bristol Channel, with docks and sandy bathing beach. Ruined 14th-cent. castle. Remains of St. Mary's Church and St. David's Hospital. Fine Civic Centre, with Brangwyn panels in Guildhall.

SWANTON MORLEY, Norfolk.
Map 25 63/0 1
LONDON 107, Dereham 4.
Remains of house (N.T.) associated with Abraham Lincoln's ancestors. 14th-cent. church.

SWANWICK, Derby. 3,810. Map 22 43/4 5
E.C. Wed. LONDON 136, Alfreton 2.
Collieries in vicinity.

SWANWICK, Hants. Map 7 41/5 0
E.C. Wed. LONDON 73, Fareham 7, Southampton 7.
Centre of strawberry cultivation.

SWARKESTON, Derby. 140. Map 22 43/3 2
E.C. Wed. LONDON 118, Derby 6.
Historic bridge (A.M.) over R. Trent, where Prince Charles Edward began retreat in 1745.

SWATON, Lincs. Map 23 53/1 3
LONDON 106, Bourne 12.
Fine Dec. church, noted for windows and font.

SWAVESEY, Cambs. Map 17 52/3 6
LONDON 60, Cambridge 10, Huntingdon 10.
Church, restored, E.E. to Perp., with good tower.

SWAY, Hants. 1,353. Map 6 40/2 9
E.C. Wed. LONDON 90, Lymington 4.
Curious 200 ft. high "Folly" tower.

SWAYTHLING, Hants. Map 7 41/4 1
E.C. Wed. GOLF. LONDON 74, Southampton 3.

SWIMBRIDGE, Devon. 970. Map 4 21/6 2
E.C. Thurs. LONDON 189, Barnstaple 5, South Molton 7.
14th- to 15th-cent. spired church, with very fine carved screen.

SWINBROOK, Oxon. Map 16 42/2 1
LONDON 72, Burford 3, Oxford 18.
Fine Fettiplace monuments in church. In vicinity, Elizabethan Asthall Manor House.

SWINDON, Wilts. 68,932.* Map 16 41/1 8
E.C. Wed. M.D. Mon. GOLF. LONDON 78, Banbury 43, Bath 32, Birmingham 75, Bristol 41, Burford 20, Cheltenham Spa 32, Chippenham 20, Cirencester 16, Devizes 20, Faringdon 12, Frome 39, Gloucester 33, Hungerford 16, Malmesbury 16, Marlborough 12, Newbury 25, Oxford 29, Reading 42, Salisbury 39, Stratford-on-Avon 51, Taunton 81, Wantage 18, Warwick 57, Winchester 47, Worcester 56.
Important railway workshops. Chancel of old church in grounds of 17th-cent. house of The Lawn. In vicinity, Coate Farm, birthplace of Richard Jefferies. Coate Water, now bird sanctuary. See **Lydiard Tregoze.**

SWINE, Yorks. Map 29 54/1 3
LONDON (ferry) 173, Hull 7.
Trans.-Norm. to Perp. church, with screen and fine monuments.

SWINESHEAD, Lincs. 2,106. Map 24 53/2 4
LONDON 110, Boston 7, Sleaford 12.
Stocks and remains of Market Cross preserved. Church, with good Dec. and Perp. spired tower and 15th-cent. screen. Scanty remains of Abbey where King John sheltered in 1216. See **Sutton Bridge.**

SWINTON, Lancs. 41,294* with Pendlebury.
Map 27 34/7 0
E.C. Wed. M.D. Tues. Fri. GOLF. LONDON 187, Manchester 5.
Industrial and coal-mining town. Picturesque, restored Wardley Hall in vicinity.

SWINTON, Yorks. Map 23 43/4 9
LONDON 164, Mexborough 2, Rotherham 5.
In colliery district.

SYDLING ST. NICHOLAS, Dorset.
Map 5 30/6 9
LONDON 125, Dorchester 8.
Attractive downland village, with old cottages, manor house, tithe barn and Perp. church.

SYMOND'S YAT, Herefs. 217. Map 15 32/5 1
E.C. Wed. LONDON 125, Monmouth 6.
Famous, wooded R. Wye beauty-spot, with notable prospect from Yat Rock.

SYON HOUSE, Middx. Map 10 51/1 7
LONDON 7.
Fine mansion near R. Thames, remodelled in 18th cent. by Robert Adam; open in summer.

SYSTON, Leics. 4,322. Map 23 43/6 1
E.C. Thurs. LONDON 101, Leicester 5.

TADCASTER, Yorks. 3,687. Map 28 44/4 4
E.C. Wed. M.D. alt. Mon. LONDON 187, Doncaster 28, Harrogate 16, Leeds 14, Otley 19, Selby 13, Wakefield 19, Wetherby 7, York 10.
On R. Wharfe, with breweries. Church, 15th cent. Old timbered house of The Ark.

TADDINGTON, Derby. 384. Map 22 43/1 7
LONDON 155, Bakewell 6, Buxton 6.
Village at altitude of over 1,000 ft.

TADMARTON, Oxon. 300. Map 16 42/3 3
LONDON 74, Banbury 5.
Church, with rood stairs and fine Dec. font.

TADWORTH, Surrey. Map 10 51/2 5
E.C. Wed. LONDON 17, Reigate 5, Sutton 6.
In district of high-lying commons and heaths.

TAFF'S WELL, Glam. 2,424. Map 14 31/1 8
LONDON (ferry) 156, Cardiff 6.
Restored 13th-cent. Castell Coch (A.M.), open regularly.

TALGARTH, Brecon. 1,882. Map 14 32/1 3
E.C. Wed. M.D. Fri. LONDON 160, Abergavenny 18, Brecon 9, Builth Wells 15, Hay-on-Wye 8.
Preserves old tower. Beautiful Rhiangoll valley, below Black Mountains, in vicinity.

TALKE, Staffs. 2,620. Map 22 33/8 5
LONDON 151, Newcastle-under-Lyme 5.

TALLEY, Carm. Map 13 22/6 3
E.C. Wed. LONDON 197, Lampeter 14, Llandilo 8.
Remains of 13th-cent. Abbey (A.M.).

TALYBONT, Card. Map 20 22/6 8
E.C. Wed. LONDON 213, Aberystwyth 7.
Lies a little inland from Cardigan Bay.

TAL-Y-CAFN, Denb. 100. Map 20 23/7 7
E.C. Thurs. M.D. alt Mon. LONDON 223, Llandudno 8, Llanrwst 7.
On east bank of R. Conway. See **Bodnant.**

TAL-Y-LLYN, Merion. 1,135. Map 20 23/7 0
LONDON 210, Dolgelley 10, Towyn 10.
Picturesque Tal-y-llyn Lake below lofty Cader Idris. Narrow-gauge railway to Towyn.

TAMWORTH, Staffs. 12,889.* Map 22 43/2 0
E.C. Wed. M.D. Sat. LONDON 108, Ashby-de-la-Zouch 13, Atherstone 8, Birmingham 15, Coventry 20, Leicester 29, Lichfield 8, Nottingham 35, Shrewsbury 48, Walsall 16, Wolverhampton 21.
Norman and later castle, now museum, open regularly. Early 18th-cent. Town Hall (A.M.). Dec. and Perp. church, with unique double spiral staircase.

TAN HILL INN, Yorks. Map 27 35/8 0
LONDON 253, Kirkby Stephen 11, Richmond 23.
Lonely moorland inn, to north of Swaledale, at height of 1,732 ft., loftiest in England.

TANKERTON, Kent. 17,467* with Whitstable. Map 9 61/1 6
E.C. Wed. LONDON 56, Whitstable 1.
Resort, with bathing sands at low tide.

TAN-Y-BWLCH, Merion. Map 20 23/6 4
LONDON 216, Ffestiniog 4.
Near small Llyn Mair, below twin Moelwyns.

TAPLOW, Bucks. 1,031. Map 7 41/9 8
E.C. Thurs. LONDON 25, Maidenhead 2.
Thames-side residential district.

TARPORLEY, Ches. 2,452. Map 21 33/5 6
LONDON 169, Altrincham 23, Chester 11, Liverpool (tunnel) 28, Manchester 31, Nantwich 10, Shrewsbury 35, Stoke-on-Trent 27, Warrington 18, Whitchurch 15.
Some old houses. Monuments in restored church. Partly Elizabethan Utkinton Hall in vicinity. See **Oulton Park.**

TARRANT HINTON, Dorset. 180. Map 6 31/9 1
LONDON 101, Blandford Forum 5, Salisbury 19.
Church, E.E. and Perp., with notable 16th-cent. Easter Sepulchre. In vicinity, fine 18th-cent. Chettle House, open at times.

TARRINGTON, Herefs. 417. Map 15 32/6 4
LONDON 124, Hereford 8, Ledbury 7.
Norman chancel arch and S. door in church.

TARR STEPS, Som. Map 3 21/8 3
LONDON 176, Dulverton 6.
Prehistoric clapper bridge (A.M. and N.T.), in picturesque setting on R. Barle.

TARVIN, Ches. 1,250. Map 21 33/4 6
LONDON 174, Chester 6.
Perp. church, with lofty tower.

TASBURGH, Norfolk. Map 25 62/2 9
LONDON 102, Norwich 9.
Mainly Dec. church, with remarkable round tower, within prehistoric earthworks. In vicinity, Elizabethan Flordon and Rainthorpe Halls.

TATTERSHALL, Lincs. 594. Map 24 53/2 5
E.C. Wed. LONDON 124, Horncastle 9.
Notable, restored 15th-cent. brick castle (A.M. and N.T.), viewable regularly. Fine Perp. church, with screen, brasses and old glass.

TAUNTON, Som. 33,613.* Map 5 31/2 2
(Mileage Chart Town.)
E.C. Thurs. M.D. Sat. GOLF. LONDON 144, Bampton 21, Barnstaple 50, Bath 48, Bridgwater 11, Bristol 43, Chard 16, Devizes 62, Dorchester 41, Exeter 32, Glastonbury 22, Honiton 18, Ilfracombe 58, Lymé Regis 28, Lynmouth 41, Minehead 24, Salisbury 64, Tiverton 22, Wells 28, Weston-super-Mare 29, Wincanton 34, Yeovil 26.
On R. Tone, in cider-making Vale of Taunton Deane. Castle, partly 12th cent., with museum, associated with Judge Jeffreys' "Bloody Assize" in 1685. Rebuilt, lofty Perp. towers of St. Mary's and St. James's Churches; first-named has quadruple aisles; latter shows notable 15th-cent. font. Old almshouses and Priory barn.

TAVISTOCK, Devon. 5,889.* Map 3 20/4 7
E.C. Wed. M.D. Fri. 1st and 3rd Wed. GOLF. LONDON 202, Ashburton 20, Barnstaple 45, Bodmin 32, Bude 33, Exeter 34, Launceston 14, Liskeard 19, Okehampton 16, Plymouth 15, Torquay 34, Truro 52.
On R. Tavy, and western fringe of Dartmoor. Slight remains of Abbey near Perp. church. Associations with Drake. See **Buckland Abbey.**

TAWSTOCK, Devon. Map 3 21/5 2
LONDON 196, Barnstaple 2.
Late Perp. hill-top church, with central tower, screen and wealth of monuments. Georgian Tawstock Court, with old gateway.

TEALBY, Lincs. 500. Map 24 53/1 9
E.C. Tues. LONDON 148, Market Rasen 3.
At foot of Wolds, with Trans.-Norm. to Perp. church, and partly 16th-cent. Bayons Manor.

TEAM VALLEY, Dur. Map 33 45/2 5
LONDON 269, Newcastle-upon-Tyne 3.
Light industry trading estate.

TEBAY, Westm. 977. Map 32 35/6 0
E.C. Sat. LONDON 265, Appleby 13, Kendal 12, Kirkby Stephen 12, Sedbergh 11.
Lies among lofty fells.

TEDBURN ST. MARY, Devon. 458. Map 3 20/8 9
E.C. Wed. LONDON 176, Exeter 8.
Restored Perp. church.

TEDDINGTON, Middx. 23,369. Map 10 51/1 7
E.C. Wed. LONDON 11, Kingston-upon-Thames 2.
Thames-side residential district.

TEFFONT EVIAS, Wilts. Map 6 31/9 3
LONDON 93, Salisbury 10.
Charming Nadder valley village, with restored Tudor manor.

TEIGNMOUTH, Devon. 10,989.* Map 3 20/9 7
E.C. Thurs. GOLF. LONDON 181, Dawlish 3, Exeter 14, Honiton 30, Kingsbridge 27, Newton Abbot 6, Okehampton 32, Plymouth 37, Taunton 46, Tavistock 34, Torquay 9.
Well-known resort, with sand and shingle bathing beach, and bridge to Shaldon.

TEMPLE BALSALL, Warw. Map 16 42/2 7
LONDON 99, Birmingham 12, Coventry 9, Warwick 10.
Restored 14th-cent. church, with fine window tracery. Almshouse nearby, dated 1670.

TEMPLE CLOUD, Som. Map 6 31/6 5
LONDON 116, Bristol 11, Wells 10.
Attractive Chew valley lies to south-west.

TEMPLECOMBE, Som. 722. Map 6 31/7 2
LONDON 115, Wincanton 5.

TEMPLE GRAFTON, Warw. 375. Map 16 42/1 5
LONDON 97, Stratford-on-Avon 6.
Shakespeare's wedding said to have taken place in predecessor of present church.

TEMPLE GUITING, Glos. Map 16 42/0 2
LONDON 90, Stow-on-the-Wold 7.
Cotswold village, with old manor farm, and Perp. to Georgian church.

TEMPLE NEWSAM, Yorks. Map 28 44/3 3
LONDON 186, Leeds 5.
Splendid 17th-cent. mansion on Leeds outskirts, now museum, open regularly.

TEMPLE SOWERBY, Westm. 450.
Map 32 35/6 2
E.C. Thurs. LONDON 274, Appleby 7, Penrith 7.
Manor House (N.T.), 16th to 18th cent.; gardens shown in summer.

TEMPSFORD, Beds. 456. Map 17 52/1 5
E.C. Thurs. LONDON 51, Biggleswade 6.
On R. Ouse and Great North Road.

TENBURY WELLS, Worcs. 1,755.
Map 15 32/5 6
E.C. Thurs. M.D. Tues. LONDON 131, Droitwich 22, Kidderminster 18, Ledbury 23, Leominster 10, Ludlow 10, Worcester 21.
In Teme valley, with medicinal springs, and 18th-cent. church, showing 12th-cent. tower and interesting tombs. 1 m. W., Burford, with notable monuments in E.E. and Dec. church.

TENBY, Pemb. 4,597.* Map 12 22/1 0
E.C. Wed. M.D. Wed. Sat. GOLF. LONDON 237, Aberystwyth 71, Cardigan 33, Carmarthen 27, Fishguard 35, Haverfordwest 21, Pembroke 10.
Well-known resort, with harbour and good bathing sands. Small museum near ruined 13th-cent. castle. Remains of Town Walls (A.M.). Church, mainly Perp. Georgian houses near harbour. 15th- or 16th-cent. Tudor Merchant's House (N.T.), open regularly. Nearby stands Plantagenet House (N.T.). Fine cliff scenery to south-west. Caldy Island, off-shore, with tiny, ancient church and modern monastery.

TENTERDEN, Kent. 4,225.* Map 9 51/8 3
E.C. Wed. GOLF. LONDON 53, Ashford 13, Canterbury 27, Dover 30, Folkestone 23, Hastings 20, Hythe 19, Maidstone 19, Rye 11, Tunbridge Wells 23.
Delightful Wealden town, given Cinque Port privileges, with Georgian and older houses. Fine 15th-cent. church tower. Traditional birthplace of William Caxton.

TERNHILL, Salop. Map 21 33/6 3
E.C. Wed. LONDON 151, Market Drayton 3.
Lies on R. Tern.

TERRINGTON ST. CLEMENT, Norfolk.
2,855. Map 24 53/5 2
LONDON 101, King's Lynn 6.
Splendid Perp. Marshland Church, with fine, detached tower.

TETBURY, Glos. 2,237. Map 15 31/8 9
E.C. Thurs. M.D. 2nd Wed. LONDON 99, Bath 23, Bristol 26, Chippenham 15, Cirencester 11, Gloucester 19, Malmesbury 5, Stroud 10, Swindon 21.
Cotswold town, on R. Avon, with old houses. Elizabethan market hall. Church, mainly rebuilt in 1787.

TETTENHALL, Staffs. 7,658. Map 22 33/8 0
E.C. Wed. GOLF. LONDON 123, Wolverhampton 2.

TEVERSAL, Notts. 946. Map 23 43/4 6
LONDON 139, Mansfield 4.
Curious 12th-cent. doorway in church.

TEW, GREAT, Oxon. 340. Map 16 42/3 2
LONDON 69, Chipping Norton 6, Stratford-on-Avon 9.
Delightful village of thatched cottages, old stocks, and early Dec. church, retaining monuments. Associations with Falkland family.

TEWIN, Herts. Map 17 52/2 1
LONDON 25, Hertford 4.
Near R. Maran, with Elizabeth Queen Hoo Hall in vicinity.

TEWKESBURY, Glos. 5,292.* Map 15 32/8 3
E.C. Thurs. M.D. Wed. LONDON 104, Cheltenham Spa 9, Evesham 13, Gloucester 11, Great Malvern 14, Hereford 29, Ledbury 14, Stow-on-the-Wold 21, Stratford-on-Avon 27, Worcester 16.
Near meeting of R. Avon and Severn, with ancient King John's Bridge over former. Picturesque old houses and inns, some half-timbered. "Bell" Inn, with bowling green, associated with John Halifax, Gentleman. "Hop Pole" Inn has Pickwickian associations. Magnificent Norman and later Abbey church, noted for fine Norman tower, and numerous chapels, monuments and some old woodwork. Ancient water-mill. Wars of Roses battle fought 1471.

TEYNHAM, Kent. 1,670. Map 9 51/9 6
E.C. Wed. LONDON 43, Sittingbourne 3.
Church, E.E. to Perp., with brasses. Local fruit-growing industry traced back to Henry VIII.

THAME, Oxon. 3,585.* Map 16 42/7 0
E.C. Thurs. M.D. Tues. LONDON 45, Aylesbury 10, Bicester 15, High Wycombe 16, Oxford 14, Princes Risborough 8, Wallingford 16.
Has wide main street, with old houses and inns, including "Spread Eagle". Monuments and brasses in 13th- to 15th-cent. church. John Hampden, pupil at 16th-cent. Grammar School. Old Prebendal House and Chapel. Ancient tithe barn. In vicinity, Thame Park, Tudor and 18th cent., and also Chapel of Rycote Manor, preserving fine 17th-cent. woodwork.

THAMES DITTON, Surrey. Map 10 51/1 6
E.C. Wed. LONDON 13, Kingston-upon-Thames 3.
Residential district.

THAMES VALLEY. Maps 16 and 17
Name applied generally to stretch of river beginning near Windsor and extending towards Oxford. Most picturesque reaches between Maidenhead and Henley, and between Reading and Abingdon, where river cleaves gap between Chilterns and Berkshire Downs.

THANET (ISLE OF), Kent. Map 9
Name given to flat north-east corner of Kent, bounded by R. Stour and Wantsum, and containing number of well-known coastal resorts.

THATCHAM, Berks. 3,084. Map 7 41/5 6
E.C. Wed. LONDON 52, Newbury 3.
Village in Kennet valley.

THAXTED, Essex. 1,615. Map 18 52/6 3
LONDON 41, Bishop's Stortford 12, Dunmow 6, Saffron Walden 8.
Notable 15th-cent. church, with fine font cover and case, porch and lofty spire. Picturesque half-timbered and plastered houses, including 16th-cent. Guildhall. In vicinity, modernized Tudor Horham Hall.

THEALE, Berks. 979. Map 7 41/6 7
E.C. Wed. LONDON 43, Reading 5.
In vicinity, modern Douai Abbey and College.

THEDDLETHORPE, Lincs. Map 24 53/4 8
LONDON 147, Mablethorpe 5.
Theddlethorpe St. Helen Church, with carved reredos. Theddlethorpe All Saints Church, Norm. to 15th cent., noted for old woodwork.

THETFORD, Norfolk. 4,455.* Map 18 52/8 8
E.C. Thurs. M.D. Sat. GOLF. LONDON 79, Brandon 7, Bury St. Edmunds 12, Cambridge 33, Diss 17, Downham Market 22, Ely 27, Ipswich 34, King's Lynn 30, Newmarket 20, Norwich 30, Swaffham 18, Watton 15.
Notable 81-ft. high Castle mound. Remains of

Priory and Abbey. St. Mary's Church, Norm. and Perp. King's House, former Royal hunting lodge. Tudor "Bell" Inn. 15th-cent. ancient house, now museum. Old lock-up, with stocks. To west, newly-afforested Thetford Chase, on edge of Breckland.

THEYDON BOIS, Essex. 1,500. Map 11 51/4 9
E.C. Wed. GOLF. LONDON 15, Epping 3, Woodford 6.
On eastern fringe of Epping Forest.

THIRLSPOT, Cumb. 150. Map 31 35/3 1
LONDON 277, Keswick 6.
On Thirlmere, now reservoir, and convenient for ascent of Helvellyn.

THIRSK, Yorks. 2,658. Map 28 44/4 8
E.C. Wed. M.D. Mon. GOLF. LONDON 216, Darlington 25, Guisborough 28, Harrogate 22, Helmsley 14, Northallerton 9, Ripon 12, Stockton-on-Tees 25, Wetherby 24 York 24.
Market town below Hambleton Hills, with old houses and inns, and early Perp. Parish Church, noted for carved roofs. Racecourse.

THORNABY-ON-TEES, Yorks. 23,413.* Map 33 45/4 1
E.C. Thurs. GOLF. LONDON 241, Middlesbrough 3, Stockton-on-Tees 1.
Faces Stockton-on-Tees across river.

THORNBURY, Glos. 2,645. Map 15 31/6 9
E.C. Thurs. M.D. Wed. LONDON 117, Bristol 13.
On Severn estuary, with unfinished Tudor castle, notable for brick chimneys and bay windows. Fine Dec. and Perp. church, showing lofty tower.

THORNE, Yorks. 14,605. Map 28 44/6 1
E.C. Thurs. LONDON 165, Bridlington 54, Doncaster 10, Gainsborough 25, Goole 11, Grimsby 45, Hull (ferry) 35, Leeds 33, Lincoln 44, Market Weighton 26, Newark 43, Nottingham 50, Scunthorpe 15, Selby 15, York 29.
In flat country near R. Don, with Trans.-Norm. to Perp. church.

THORNEY, Cambs. 2,150. Map 24 53/2 0
E.C. Thurs. LONDON 84, Peterborough 7, Wisbech 14.
Fenland town, with restored Norm. to Perp. Abbey church, and remains of 12th-cent. abbey. Associations with Hereward the Wake.

THORNHAM, Norfolk. Map 24 53/7 4
LONDON 116, Hunstanton 5.
Sea marshes and sand dunes in vicinity.

THORNTHWAITE, Cumb. Map 31 35/2 2
LONDON 286, Keswick 4.
Near south end of Bassenthwaite Lake, looking towards lofty Skiddaw.

THORNTON, Yorks. 320. Map 27 44/1 3
GOLF. LONDON 197, Bradford 4.
Birthplace of Brontë sisters and their brother. See Haworth.

THORNTON ABBEY, Lincs. Map 29 54/1 1
LONDON 166, Grimsby 19, Hull (ferry) 5.
Remains include splendid 14th-cent. gateway and part of chapter house (A.M.).

THORNTON CLEVELEYS, Lancs. 15,437.* Map 26 34/3 4
E.C. Wed. LONDON 229, Blackpool 4.
Fylde coast resort, with sandy beach.

THORNTON CURTIS, Lincs. 470. Map 29 54/0 1
LONDON 164, Grimsby 18, Hull (ferry) 5.
Restored, mainly E.E. church, with rare black marble font.

THORNTON HEATH, Surrey. 50,000. Map 10 51/3 6
E.C. Wed. LONDON 8, Croydon 2.
Residential neighbourhood.

THORNTON-LE-DALE, Yorks. 1,190. Map 29 44/8 8
E.C. Wed. LONDON (ferry) 211, Pickering 3.
Attractive village, preserving old cross.

THORPE, Derby. 196. Map 22 43/1 5
LONDON 140, Ashbourne 4.
At foot of Thorpe Cloud and entrance to picturesque Dovedale (q.v.).

THORPE, Norfolk. 3,550. Map 25 63/2 0
LONDON 111, Norwich 2.
Suburb of Norwich, with old Hall, formerly Bishop's seat.

THORPE BAY, Essex. 11,578. Map 19 51/9 8
E.C. Wed. GOLF. LONDON 39, Southend-on-Sea 2.
Thames estuary bathing resort.

THORPE-LE-SOKEN, Essex. 1,300. Map 19 62/1 2
E.C. Thurs. LONDON 64, Walton-on-the-Naze 5.
Rebuilt church has brick 15th-cent. tower.

THORPENESS, Suffolk. Map 19 62/4 5
E.C. Wed. GOLF. LONDON 95, Aldeburgh 2, Saxmundham 7.
Resort, with sands and bathing.

THORPE SALVIN, Yorks. Map 23 43/5 8
LONDON 149, Worksop 5.
Interesting Trans.-Norm. to Dec. church, noted for font, tower arch and N. chapel. Ruined Elizabethan manor house.

THRAPSTON, Northants. 1,679. Map 17 42/9 7
E.C. Thurs. M.D. Tues. LONDON 71, Huntingdon 17, Kettering 9, Oundle 7, Wellingborough 11.
On R. Nene, with restored church having Washington associations. Across river lies Islip with 15th-cent. church, showing Washington monuments.

THREE BRIDGES, Sussex. 1,500. Map 8 51/2 3
E.C. Wed. LONDON 30, Crawley 1.
Named after three bridges across R. Mole.

THREE COCKS, Brecon. 200. Map 14 32/1 3
LONDON 157, Brecon 11, Hay-on-Wye 5.
Near R. Wye, and old mansion of Gwernyfed Park.

THREEKINGHAM, Lincs. 220. Map 23 53/0 3
E.C. Sat. LONDON 104, Grantham 12, Sleaford 7.
Interesting E.E. to Dec. church, with tower, stocks, whipping post and old bench-ends.

THRELKELD, Cumb. 620. Map 31 35/3 2
E.C. Wed. LONDON 282, Keswick 5.
Lofty Saddleback rises to north.

THRUMPTON, Notts. Map 23 43/5 3
LONDON 118, Nottingham 8.
Near R. Trent, with fine Jacobean Hall, shown in summer.

THRYBERGH, Yorks. 3,880. Map 23 43/4 9
LONDON 161, Doncaster 9, Rotherham 3.

THURCASTON, Leics. Map 23 43/5 1
LONDON 101, Leicester 5.
Rare E.E. screen in church. Birthplace, in 1470, of Hugh Latimer.

THURGARTON, Notts. 318. Map 23 43/6 4
E.C. Tues. LONDON 127, Newark 11, Nottingham 10.
Partly rebuilt Priory church, preserving fine E.E. work, notably W. door.

THURLESTONE, Devon. 635. Map 3 20/6 4
E.C. Thurs. GOLF. LONDON 207, Kingsbridge 5.
Attractive village, with bathing from sand in Bigbury Bay.

THURMASTON, Leics. 3,730. Map 23 43/6 0
LONDON 99, Leicester 3.

THURROCK, Essex. Map 8 51/5 7
See Little Thurrock.

THURSLEY, Surrey. Map 7 41/9 3
LONDON 38, **Guildford 10**, Hindhead 4.
Restored church, with curious 15th-cent. timbered belfry. View from churchyard, containing curious tombstone. Old houses.

THURSTASTON, Ches. 207. Map 21 33/2 8
LONDON 195, Chester 15, Hoylake 5.
Views of Dee estuary and Welsh hills.

TICEHURST, Sussex. 2,611. Map 8 51/6 3
E.C. Wed. LONDON 46, Tunbridge Wells 11.
Old houses, 16th-cent. "Bell" Inn, and Dec. church, with old glass.

TICKENCOTE, Rutland. Map 23 43/9 0
LONDON 90, Stamford 3.
Small, rebuilt church, preserving remarkable original Norman chancel arch and vaulting.

TICKHILL, Yorks. 2,550. Map 23 43/5 9
E.C. Thurs. LONDON 154, Bawtry 4, Doncaster 7, Rotherham 11, **Sheffield 17**, Worksop 9.
Perp. church, with notable tower and alabaster tomb. Ruined Norman castle.

TIDESWELL, Derby. 1,933. Map 22 43/1 7
E.C. Tues. LONDON 157, Bakewell 8, Buxton 9.
Notable cruciform Dec. church, known as "Cathedral of the Peak".

TIDMARSH, Berks. Map 7 41/6 7
LONDON 45, Pangbourne 1.
Church has rich Norman S. door and fine E.E. chancel.

TIDWORTH, Hants. 4.358. Map 6 41/2 4
E.C. Wed. LONDON 75, Amesbury 9, Andover 10, Hungerford 15, Salisbury 15.
Important Salisbury Plain military centre.

TILBROOK, Hunts. Map 17 52/0 6
LONDON 65, Bedford 16, Huntingdon 13.
Church, with fine Perp. screen and loft.

TILBURY, Essex. 16,825. Map 18 51/6 7
A.A. Port Office. T.N. 2796.
E.C. Wed. LONDON 23, Bishop's Stortford 37, Brentwood 14, Cambridge 63, Chelmsford 25, Colchester 44, Maidstone (ferry) 16, Rochester (ferry) 7, Southend-on-Sea 21, Tunbridge Wells (ferry) 26.
Thames estuary port, with docks, and fort built by Henry VIII. Car ferry to Gravesend.

TILNEY ALL SAINTS, Norfolk. Map 24 53/5 1
LONDON 100, King's Lynn 5.
Notable Marshland church, with fine Norman nave and Perp. roof and screens.

TILSHEAD, Wilts. 615. Map 6 41/0 4
LONDON 88, Amesbury 9, Devizes 10, Salisbury 15.
Salisbury Plain village.

TILSTOCK, Salop. 712. Map 21 33/5 3
E.C. Wed. LONDON 159, Whitchurch 3.
Fenns Moss lies to west.

TILTON, Leics. 145. Map 23 43/7 0
LONDON 95, Leicester 11.
Good E.E. to Perp. church. Elizabethan Launde Abbey and Georgian Lowesby Hall in vicinity.

TIMBERSCOMBE, Som. 400. Map 4 21/9 4
LONDON 168, Minehead 5.
Perp. church, noted for carved screen.

TIMPERLEY, Ches. 7,080. Map 22 33/7 8
E.C. Wed. LONDON 179, Altrincham 2.
Residential district.

TINTAGEL, C'wall. 1,234. Map 2 20/0 8
E.C. Wed. GOLF. LONDON 231, Barnstaple 52, Bodmin 20, Bude 19, Camelford 6, **Exeter 62**, Launceston 21, Newquay 32, Plymouth (ferry) 45, Truro 40, Wadebridge 16.
Picturesquely situated on cliff-bound coast, with small sand and rock beach, and ruined King Arthur's Castle (A.M.) on headland. Barras Head and Glebe Cliff (N.T.). 14th-cent. Old Post Office (N.T.). Norm. to Perp. church, and modern King Arthur's Hall. Nearby, Trebarwith Strand, with sandy bathing beach.

TINTERN, Mon. 325. Map 15 32/5 0
E.C. Thurs. LONDON (ferry) 130, Chepstow 5, Monmouth 11.
Picturesquely situated on wooded reach of R. Wye, with well-known ruined 12th- to 14th-cent. Tintern Abbey (A.M.).

TINTWISTLE, Ches. 1,200. Map 22 43/0 9
E.C. Tues. LONDON 175, Glossop 3.

TIPTON, Staffs. 39,382.* Map 22 32/9 9
E.C. Wed. M.D. Tues. Sat. LONDON 117, **Birmingham 9**, Dudley 2, Wolverhampton 5.
Black Country iron and brick-making town.

TIPTREE, Essex. 2,190. Map 19 52/8 1
E.C. Wed. LONDON **44**, **Colchester 9**, Maldon 7.
In fruit-growing and preserving district.

TIRRIL, Westm. Map 32 35/5 2
LONDON 280, Penrith 3.
On R. Eamont, near north end of Ullswater.

TISBURY, Wilts. 1,387. Map 6 31/9 2
E.C. Wed. LONDON **96**, **Salisbury 14**, Shaftesbury 8.
In attractive Nadder valley, with 13th- to 15th-cent. Place House, now farm, showing fine tithe barn. Ruined and 18th-cent. Wardour Castles situated in vicinity.

TISSINGTON, Derby. 255. Map 22 43/1 5
E.C. Wed. LONDON 140, Ashbourne 4.
Attractive village, famous for annual Ascension Day Well-dressing ceremony. Monuments in Norm. to E.E. church. Tudor and later Hall.

TITCHFIELD, Hants. 2,366. Map 7 41/5 0
E.C. Wed. LONDON 96, **Southampton 10**.
Place House (A.M.), fine surviving portion of 13th-cent. and later Abbey. Old houses, and 17th-cent. bridge over R. Meon. Partly Saxon church, with notable Elizabethan monument.

TITCHMARSH, Northants. Map 17 52/0 7
LONDON 73, Kettering 12, Oundle 7.
Splendid 15th-cent. church tower.

TITSEY, Surrey. 187. Map 11 51/4 5
E.C. Wed. LONDON 19, Westerham 4.
Lofty North Downs viewpoint lies some ½ m. W. of summit of Titsey Hill, above chalk pits.

TIVERTON, Devon. 10,869.* Map 3 21/9 1
E.C. Thurs. M.D. Tues. GOLF. LONDON 165, Bampton 7, Barnstaple 30, Crediton 12, Cullompton 9, Dulverton 13, Exeter 15, Honiton 20, Minehead 30, Okehampton 30, South Molton 19, **Taunton 22**.
On R. Exe. Castle, 12th to 14th cent. Church, Perp., noted for carved Greenway Chapel. Blundell's School founded 1604, retains picturesque old buildings; R. D. Blackmore a pupil. 18th-cent. houses and 16th-cent. almshouses.

TODDINGTON, Beds. 2,505. Map 17 52/0 2
LONDON 37, Ampthill 7, Dunstable 5, Luton 8. *Monuments in E.E. to Perp. church.*

TODMORDEN, Yorks. 19,072.* Map 27 34/9 2
E.C. Tues. M.D. Wed. Sat. GOLF. LONDON 198, Bacup 5, Burnley 9, Halifax 12, Huddersfield 18, Leeds 27, Manchester 20, Rochdale 9.
Manufacturing town on R. Calder, with high moors in vicinity.

TOFTREES, Norfolk. Map 25 53/8 2
LONDON 107, Fakenham 2.
Church, E.E. and Dec., retains splendid Norman font. Old Toftrees Hall farm.

TOLLARD ROYAL, Wilts. Map 6 31/9 1
LONDON 100, Blandford Forum 10, Salisbury 18, Shaftesbury 8.
Situated in remains of wooded Cranborne Chase. Restored 13th-cent. King John's House. See Farnham (Dorset).

TOLLERTON, Notts. 127. Map 23 43/6 3
E.C. Wed. LONDON 118, Nottingham 5.
Nottingham airport situated here.

TOLLESBURY, Essex. 1,694. Map 19 52/9 1
E.C. Wed. LONDON 48, Colchester 12, Maldon 9.
Oyster fishery village, near Blackwater estuary.

TOLLESHUNT D'ARCY, Essex.
Map 19 52/9 1
LONDON 46, Colchester 10, Maldon 7.
Moated hall, dated 1585. Old brasses in 14th- to 15th-cent. church.

TOLPUDDLE, Dorset. 230. Map 6 30/7 9
LONDON 117, Dorchester 7.
Martyrs' Oak (N.T.) and other memorials recall Tolpuddle Martyrs, transported in 1834.

TOLWORTH, Surrey. 5,387. Map 10 51/1 6
E.C. Wed. LONDON 13, Kingston-upon-Thames 3.
Residential district.

TONBRIDGE, Kent. 19,239.* Map 8 51/5 4
E.C. Wed. M.D. Tues. GOLF. LONDON 31, Battle 25, Gravesend 21, Guildford 45, Hastings 31, Maidstone 14, Reigate 27, Rochester 20, Sevenoaks 7, Tenterden 25, Tunbridge Wells 5.
On R. Medway, with ruined Norm. to 13th-cent. castle, and well-known Public School. 16th-cent. "Chequers" Inn. 15th-cent. Portreeve's House. In vicinity, fine Jacobean mansion of Somerhill.

TONG, Salop. 415. Map 22 33/7 0
LONDON 131, Newport 9, Wolverhampton 10.
15th-cent. church, famous for wealth of monuments, rare ciborium, or sacramental vessel, and Golden Chapel, dated 1515. Castle, rebuilt 1765. Associations with Dickens's "Old Curiosity Shop". See **Boscobel.**

TONYPANDY, Glam. Map 13 21/9 9
E.C. Thurs. LONDON (ferry) 165, Pontypridd 6.
Mining and industrial Rhondda valley town.

TONYREFAIL, Glam. Map 13 31/0 8
E.C. Thurs. LONDON (ferry) 165, Cardiff 15, Pontypridd 6.

TOPSHAM, Devon. 3,440. Map 3 20/9 8
E.C. Wed. LONDON 169, Exeter 4.
Former port on Exe estuary, retaining attractive Dutch-gabled 17th- and 18th-cent. houses in the Strand.

TOPCLIFFE, Yorks. 500. Map 28 44/4 7
LONDON 211, Thirsk 5.
On R. Swale, with 14th-cent. double brass in rebuilt church.

TORBRYAN, Devon. Map 3 20/8 6
LONDON 188, Newton Abbot 5.
Fine Perp. church, with painted screen, and old lych-gate. Limestone caves.

TORCROSS, Devon. Map 3 20/8 4
E.C. Thurs. LONDON 205, Kingsbridge 7.
At south end of freshwater Slapton Ley, with bathing. See **Slapton Sands.**

TORKSEY, Lincs. 155. Map 23 43/8 7
E.C. Thurs. GOLF. LONDON 139, Gainsborough 7, Lincoln 12.
On R. Trent, with ruined Elizabethan castle of red brick.

TORPOINT, Devon. 5,852.* Map 3 20/4 5
E.C. Wed. LONDON (ferry) 213, Plymouth (ferry) 3.
On the Hamoaze, with car ferry to Devonport. In vicinity, fine 18th-cent. Antony House.

TORQUAY, Devon. 53,216.* Map 3 20/9 6
E.C. Wed. Sat. M.D. Sat. GOLF. LONDON 180, Ashburton 14, Brixham 8, Dartmouth (ferry) 11, Dawlish 12, Exeter 22, Moreton Hampstead 19, Newton Abbot 7, Okehampton 33, Plymouth 32, Tavistock 34, Teignmouth 9, Totnes 9.
Well-known summer and winter resort and spa on Tor Bay, with harbour. Sand, pebble and shingle bathing beach. Sub-tropical vegetation. Torre Abbey (A.M.), preserving 14th-cent. gatehouse and old barn. Prehistoric Kent's Cavern. Picturesque Babbacombe Beach and Anstey's Cove. Remains of St. Michael's Chapel, 4½ m. W., fine, restored 14th- to 16th-cent. Compton Castle (N.T.), part shown regularly.

TORRINGTON, Devon. 2,809.* Map 4 21/4 1
E.C. Wed. M.D. Thurs. Sat. LONDON 197, Barnstaple 12, Bideford 7, Exeter 36, Holsworthy 15, Okehampton 20, South Molton 15, Taunton 54.
On R. Torridge, with church rebuilt in 1651. Annual May Day street dancing. In vicinity, fine 15th-cent. Hall, church and bridge at Weare Giffard.

TOTHAM, GREAT, Essex. 880. Map 18 52/8 5
LONDON 42, Chelmsford 13, Colchester 12, Maldon 5.
Viewpoint of Beacon Hill.

TOTLAND BAY, I.O.W. 1,488. Map 7 40/3 8
E.C. Thurs. LONDON (via Portsmouth) 87, Freshwater 2, Newport 13, Yarmouth 3.
Small resort below high cliffs, with good sands.

TOTLEY, Derby. 1,450. Map 22, 43/3 7
E.C. Wed. LONDON 157, Sheffield 6.

TOTNES, Devon. 5,534.* Map 3 20/ 8 6
E.C. Thurs. M.D. alt. Tues. LONDON 192, Ashburton 8, Dartmouth 13, Exeter 25, Kingsbridge 13, Newton Abbot 9, Paignton 6, Plymouth 23, Torquay 9.
Delightful town of old houses, Butterwalk, two old gates, ruined Norman castle and Guildhall museum. Fine Perp. church, noted for lofty tower and stone screen, dated 1450. Steamers down R. Dart to Dartmouth.

TOTTENHAM, London. 126,921.*
Map 11 51/3 9
E.C. Thurs.
Bruce Castle, restored Jacobean and later mansion, now partly museum.

TOTTON, Hants. 10,000. Map 7 41/3 1
E.C. Wed. LONDON 78, Southampton 4.
At head of Southampton Water. 3 m. N. restored Elizabethan Grove Place.

TOWCESTER, Northants. 2,252.
Map 16 42/6 4
E.C. Thurs. LONDON 59, Atherstone 42, Banbury 20, Birmingham 50, Buckingham 11, Coventry 32, Leicester 40, Northampton 9, Oxford 33, St. Albans 39, Stony Stratford 8, Warwick 31.
Pickwickian "Saracen's Head" Inn. Chained books in 13th- to 15th-cent. church. Fine Easton Neston House, in park, with monuments in 15th-cent. church. Racecourse. See **Silverstone.**

TOW LAW, Dur. 3,230. Map 33 45/1 3
E.C. Wed. M.D. Tues. LONDON 248, Bishop Auckland 10, Durham 11, Hexham 23.
On high ground, north of Weardale.

TOWYN, Merion. 4,491.* Map 20 23/5 0
E.C. Wed. LONDON 218, Aberdovey 5.
Resort, with sand and shingle bathing beach in Cardigan Bay. Norman work in church. Starting-point of Tal-y-llyn narrow gauge railway. See **Llanegryn.**

TRAWSFYNYDD, Merion. 1560. Map 20 23/7 3
E.C. Thurs. LONDON 219, Dolgelley 13, Ffestiniog 6.
Large reservoir in vicinity.

TREARDDUR BAY, Anglesey. Map 20 23/2 7
E.C. Wed. LONDON 256, Holyhead 3.
Small resort, with bathing from rock and sand.

TREBETHERICK, C'wall. Map 2 10/9 7
E.C. Wed. LONDON 230, Wadebridge 7.
Near Camel estuary and Padstow Bay.

TRECASTLE, Brecon. Map 14 22/8 2
E.C. Wed. M.D. Fri. LONDON 174, Brecon 12, Llandovery 9.
Black Mountain and Fforest Fawr hills to south.

TREDEGAR, Mon. 20,375.* Map 14 32/1 0
E.C. Thurs. GOLF. LONDON 155, Abergavenny 13, Brynmawr 4, Cardiff 25, Merthyr Tydfil 7, Newport 22.
Industrial and coal-mining town.

TREDINGTON, Glos. Map 15 32/9 2
LONDON 102, Cheltenham Spa 7.
Church has Norman doors, 14th-cent. cross, and fossilized remains of ichthyosaurus in porch floor.

TREDINGTON, Warw. Map 16 42/2 4
LONDON 85, Stratford-on-Avon 9.
Church, 12th to 17th cent., preserves pre-Conquest work.

TREEN, C'wall. Map 2 10/3 2
LONDON 287, Penzance 7.
Fortified Treen Castle headland and Treryn Dinas fort (both N.T.). Rocking stone of Logan Rock (N.T.). Fine cliff and rock scenery, notably at Tol-pedn-Penwith.

TREFOREST, Glam. 12,636. Map 13 31/0 8
E.C. Thurs. M.D. Wed. LONDON (ferry) 158, Pontypridd 1.
Modern trading estate.

TREFRIW, Caern. 780. Map 20 23/7 6
E.C. Thurs. LONDON 218, Llanrwst 2.
On Conway river. Pump room and baths, 1 m. N., at Trefriw Wells. To south-west, picturesque Llyn Crafnant.

TREGARON, Card. 1,364. Map 13 22/6 5
E.C. Thurs. M.D. Tues. LONDON 214, Aberystwyth 18, Lampeter 11.
On R. Teifi, with extensive peat bog to north.

TREHARRIS, Glam. Map 14 31/0 9
E.C. Thurs. LONDON (ferry), 159, Merthyr Tydfil 8, Pontypridd 5.

TREHERBERT, Glam. 13,853. Map 13 21/9 9
E.C. Thurs. LONDON (ferry), 171, Pontypridd 11.
Rhondda valley coal-mining town.

TRELLECK, Mon. Map 15 32/5 0
LONDON 133, Monmouth 6.
Attractive village, with fine sundial, dated 1689, in Dec. church.

TREMADOC, Caern. 4,060* with Portmadoc. Map 20 23/5 4
E.C. Wed. LONDON 224, Criccieth 5.
Lies inland from Tremadoc Bay. Birthplace of T. E. Lawrence (Lawrence of Arabia).

TRENTHAM, Staffs. 2,550. Map 22 33/8 4
E.C. Thurs. GOLF. LONDON 143, Newcastle-under-Lyme 4, Stoke-on-Trent 3.
Well-known Trentham pleasure gardens and swimming pool, open regularly.

TREORCHY, Glam. Map 13 21/9 9
E.C. Thurs. LONDON (ferry) 169, Pontypridd 10.
In Rhondda valley. Starting-point of lofty inter-valley roads to Hirwaun and Neath.

TRETIRE, Herefs. Map 15 32/5 2
LONDON 125, Ross-on-Wye 6.
Inscribed Roman altar in modern church.

TRETOWER, Brecon. 100. Map 14 32/1 2
LONDON 151, Abergavenny 9, Brecon 11.
Tretower Court (A.M.), interesting fortified manor house, with ruined Norman Castle nearby; open regularly. 50.

TREVONE, C'wall. 50. Map 2 10/8 7
LONDON 246, Padstow 2.
Lies slightly inland from Trevone Bay.

TREVOR, Denb. 900. Map 21 33/2 4
E.C. Wed. LONDON 177, Chirk 4, Llangollen 4, Wrexham 7.
Near R. Dee, in picturesque Vale of Llangollen. See Acrefair.

TRIMINGHAM, Norfolk. 206. Map 25 63/2 3
E.C. Wed. LONDON 130, Cromer 5.
Cliffs, highest in Norfolk. Bathing from sand. Perp. church has painted screen.

TRIMLEY CHURCHES, Suffolk. 870. Map 19 62/2 3
LONDON 78, Felixstowe 3, Ipswich 9.
Churchyards of two churches adjoin.

TRING, Herts. 5,018.* Map 17 42/9 1
E.C. Wed. M.D. Mon. Fri. LONDON 32, Aylesbury 7, Berkhamsted 5, Dunstable 10, Luton 15, Wendover 5.
Restored Perp. church. Rothschild museum. Tring Park, attributed originally to Wren.

TROTTON, Sussex. 430. Map 7 41/8 2
LONDON 53, Midhurst 4, Petersfield 6.
Fine 14th-cent. bridge spans R. Little Rother. Brasses and wall paintings in E.E. church.

TROUGH OF BOWLAND, Lancs., Yorks. Map 27 34/6 5
Wild and steep moorland pass, on edge of lonely Bowland Forest, with county boundary at summit.

TROUTBECK, Westm. 463. Map 31 35/4 0
E.C. Thurs. LONDON 264, Windermere 3.
Delightfully situated village, with "Mortal Man" Inn, showing well-known sign. Burne-Jones window in rebuilt church. In vicinity, Park Farm and 17th-cent. Townend Farm (both N.T.), latter open regularly.

TROWBRIDGE, Wilts. 13,844.* Map 6 31/8 5
E.C. Wed. M.D. alt. Tues. LONDON 98, Bath 12, Chippenham 13, Devizes 10, Frome 9, Marlborough 25, Salisbury 30, Shaftesbury 24, Swindon 30, Taunton 51, Warminster 9, Wells 24, Yeovil 36.
Church, Perp., has grave of George Crabbe in chancel. 14th-cent. Savernake document collection in County Hall. Old-established cloth manufacture. Birthplace of Isaac Pitman.

TROWELL, Notts. Map 23 43/4 3
E.C. Wed. LONDON 134, Nottingham 6.
In Erewash valley, with coal mines. 13th- to 15th-cent. church. Selected as 1951 Festival of Britain village.

TRULL, Som. Map 5 31/2 2
LONDON 146, Taunton 2.
Perp. church, with fine woodwork, notably pulpit.

TRUMPINGTON, Cambs. 1,180. Map 17 52/4 5
E.C. Wed. LONDON 49, Cambridge 3.
Restored Dec. church preserves second oldest brass in England. Chaucer's Mill, associated with Tennyson and Rupert Brooke.

TRUNCH, Norfolk. Map 25 63/2 3
LONDON 127, North Walsham 3.
Dec. and Perp. church, with fine font canopy, screen and roof.

TRURO, C'wall. Map 2 10/8 4
12,851.*

Address:
Fanum House, 23 Frances Street.
T.N. Truro 2481.

E.C. Thurs. Sat. M.D. Wed. GOLF. LONDON 255, Barnstaple 87, Bodmin 25, Bude 54, Exeter 86, Falmouth 11, Fowey 22, Helston 17, Launceston 47, Liskeard 34, Lizard Town 25, Newquay 16, Padstow 24, Penzance 27, Plymouth (ferry) 53, Redruth 9, St. Austell 14, St. Ives, 24, Wadebridge 24.
R. Allen and Kenwyn here form Truro River. Modern Cathedral, with lofty tower and spire,

carved reredos and fine baptistry. Steamers to Falmouth. 3 m. S., thatched Quaker meeting house, dated 1710, at hamlet of Come-to-Good.

TRUSTHORPE, Lincs. 400. Map 24 53/5 8
E.C. Thurs. LONDON 146, Mablethorpe 2.
Quiet resort, with bathing sands.

TUNBRIDGE WELLS, Kent. 38,397.* Map 8 51/5 3
E.C. Wed. Sat. GOLF. LONDON 36, Ashford 32, Brighton 32, Canterbury 44, Eastbourne 31, East Grinstead 14, Folkestone 47, Gravesend 26, Guildford 46, Hastings 28, Haywards Heath 25, Horsham 31, Lewes 24, Maidstone 18, Reigate 28, Rochester 25, Rye 28, Sevenoaks 12, Tonbridge 5.
Well-known spa, with chalybeate spring in picturesque Pantiles. Associations with Beau Nash and Thackeray's "Virginians". 17th-cent. Church of King Charles the Martyr, noted for plaster ceiling. Sandstone rock outcrops on common, at remarkable High Rocks, and also at Toad Rock on Rusthall Common.

TUNSTALL, Lancs. 90. Map 27 34/6 7
LONDON 244, Kendal 16, Lancaster 13, Settle 17.
On R. Lune, with Perp. church, associated with Charlotte Brontë. Moated and rebuilt Thurland Castle.

TUNSTALL, Staffs. Map 22 33/8 5
E.C. Thurs. M.D. Sat. LONDON 150, Stoke-on-Trent, 5.
Pottery town, with museum.

TUNSTEAD, Norfolk. Map 25 63/3 2
LONDON 120, Wroxham 4.
Interesting Dec. and Perp. church, noted for screen, ironwork on S. door, and unusual stone platform behind altar.

TURNERS HILL, Sussex. Map 8 51/3 3
LONDON 32, Crawley 5, East Grinstead 4.

TURVEY, Beds. 870. Map 17 42/9 5
E.C. Tues. LONDON 56, Bedford 8, Northampton 14.
On R. Ouse, with old bridge. 17th-cent. inn. 18th-cent. Turvey House.

TUTBURY, Staffs. 2,003. Map 22 43/2 2
E.C. Wed. LONDON 122, Burton-upon-Trent 4.
On R. Dove, with historic 14th-cent. ruined castle, once prison of Mary, Queen of Scots. Fine Norman church, notably W. front.

TUXFORD, Notts. 1,155. Map 23 43/7 7
E.C. Wed. M.D. Mon. LONDON 135, Doncaster 25, Lincoln 18, Newark 13, Ollerton 7, Retford 7.
On Great North Road. Font cover, dated 1673, in church.

TWICKENHAM, Middx. 105,645.* Map 10 51/1 7
E.C. Wed. GOLF. LONDON 10, Kingston-upon-Thames 3.
Thames-side residential district, with monuments and Alexander Pope's grave in Parish Church. Pseudo-Gothic Strawberry Hill, once home of Horace Walpole. 17th-cent. York House, now Town Hall. 18th-cent. house of Marble Hill.

TWIZEL BRIDGE, Nthmb. Map 37 36/8 4
LONDON 331, Berwick-upon-Tweed 10.
Picturesque 15th-cent. structure spanning wooded R. Till. Ruined castle.

TWO BRIDGES, Devon. Map 3 20/6 7
E.C. Wed. LONDON 194, Ashburton 12, Moreton Hampstead 12, Plymouth 17, Tavistock 9.
Stands 1,125 ft. high on Dartmoor. Wistman's Wood, of dwarf oaks, to north.

TWYCROSS, Leics. 270. Map 22 43/3 0
LONDON 104, Ashby-de-la-Zouch 8.
13th-cent. French glass in church.

TWYFORD, Berks. 1,392. Map 7 41/7 7
E.C. Wed. M.D. Fri. LONDON 33, Reading 5.
On R. Loddon, near confluence with Thames.

TWYFORD, Hants. 2,212. Map 7 41/4 2
E.C. Thurs. GOLF. LONDON 67, Bishop's Waltham 8, Eastleigh 4, Southampton 9, Winchester 4.
Situated on R. Itchen.

TYBERTON, Herefs. Map 15 32/3 3
LONDON 140, Hereford 9.
Interesting church, dated 1720. Viewpoint of Stockley Hill.

TYLDESLEY, Lancs. Map 27 34/6 0
LONDON 190, Manchester 10, Wigan 8.

TYNE DOCK, Dur. 8,920. Map 33 45/3 6
LONDON 273, Newcastle-upon-Tyne 8, South Shields 3, Sunderland 7.
On south side of river, facing Tyne Commission Quay.

TYNEMOUTH, Nthmb. 66,544* with N. Shields. Map 33 45/3 6
E.C. Wed. GOLF. LONDON (ferry) 275, Alnwick 36, Berwick-upon-Tweed 65, Morpeth 17, Newcastle-upon-Tyne 9, South Shields (ferry) 2, Sunderland (ferry) 9, Whitley Bay 2.
Tyne estuary resort, with sandy bathing at Prior's Haven. Ruined castle and 12th- to 15th-cent. Priory overlooking North Sea.

TYN-Y-GROES, Caern. Map 20 23/7 7
E.C. Wed. LONDON 233, Conway 5.
Artists' resort in pleasant Conway valley.

UCKFIELD, Sussex. 3,555. Map 8 51/4 2
E.C. Wed. GOLF. LONDON 43, Battle 21, Bexhill-on-Sea 26, Brighton 17, Crowborough 8, Eastbourne 20, East Grinstead 14, Guildford 44, Hailsham 13, Hastings 27, Haywards Heath 11, Lewes 9, Maidstone 33, Tunbridge Wells 15, Westerham 23.
17th-cent. brass in rebuilt church. Georgian "Maiden's Head" Inn. Fine gardens of Sheffield Park, open at times, in vicinity.

UFFCULME, Devon. 1,672. Map 5 31/0 1
E.C. Thurs. M.D. Wed. LONDON 158, Cullompton 5.
Mainly Perp. church has longest screen in county.

UFFINGTON, Berks. 318. Map 16 41/3 8
E.C. Thurs. LONDON 68, Faringdon 5, Wantage 8.
In Vale of White Horse, below famous prehistoric White Horse cut in lofty White Horse Hill, near Ridgeway and earthworks of Uffington Castle. Fine E.E. church, with octagonal tower. Associations with "Tom Brown's Schooldays".

UFFORD, Suffolk. 540. Map 19 62/2 5
LONDON 80, Aldeburgh 14, Ipswich 11, Saxmundham 10.
Church, with splendid carved font cover, dated 1480.

UGTHORPE, Yorks. 225. Map 33 45/7 1
LONDON (ferry), 234, Whitby 7.
Situated on Cleveland moors.

ULCEBY, Lincs. Map 29 54/1 1
E.C. Wed. LONDON 162, Grimsby 15, Hull (ferry) 7.

ULEY, Glos. Map 15 31/7 9
LONDON 107, Nailsworth 6, Wotton-under-Edge 6.
In vicinity, well-known ancient long barrow of Hetty Pegler's Tump (A.M.), and beautiful Elizabethan and Queen Anne Owlpen Manor House.

ULVERSCROFT PRIORY, Leics. Map 23 43/5 1
LONDON 104, Leicester 8.
In Charnwood Forest, with remains of 14th-cent. buildings.

ULVERSTON, Lancs. 10,076.* Map 26 34/2 7
E.C. Fri. M.D. Thurs. GOLF. LONDON 268, Ambleside 22, Barrow-in-Furness 9, Broughton-in-Furness 10, Grange-over-Sands 15, Kendal 25, Lancaster 37, Whitehaven 36, Windermere 18.
Capital of Furness district, with Norm. and Perp. church. In vicinity, Elizabethan and later Swarthmoor Hall, and also old meeting house, associated with George Fox, Quaker founder.

UMBERLEIGH, Devon. 150. Map 4 21/6 2
E.C. Sat. M.D. 2nd. Tues. LONDON 189, Barnstaple 8, South Molton 7, Torrington 8.
R. Taw spanned here by bridge.

UPAVON, Wilts. 742. Map 6 41/1 5
E.C. Thurs. LONDON 82, Amesbury 9, Andover 17, Devizes 10, Marlborough 11.
On R. Avon, with views of Pewsey Vale and Downs. Norm. to E.E. church.

UPHOLLAND, Lancs. 5,600. Map 26 34/5 0
E.C. Wed. LONDON 194, Ormskirk 8, St. Helens 7, Wigan 4.
Church, partly Dec. to Perp., incorporating nave of former Priory.

UPLEADON, Glos. Map 15 32/7 2
LONDON 113, Gloucester 10.
On R. Leadon, with fine Norman N. door and half-timbered tower to church. Viewpoint of Eden's Hill (N.T.).

UPLYME, Devon. 1,005. Map 5 30/3 9
E.C. Wed. LONDON 148, Lyme Regis 1.
Situated slightly inland from Lyme Regis (q.v.).

UPMINSTER, Essex. 10,500. Map 8 51/5 8
E.C. Thurs. LONDON 16, Romford 4.
Grave of James Oglethorpe, founder of U.S.A. state of Georgia, in Cranham Church.

UPPER BEEDING, Sussex. 1,100.
Map 8 51/1 1
LONDON 50, Brighton 11, Shoreham-by-Sea 4.
On R. Adur, with restored E.E. church.

UPPER SLAUGHTER, Glos. 230.
Map 16 42/1 2
LONDON 85, Stow-on-the-Wold 3.
Beautiful Cotswold village, with Elizabethan manor house. Nearby lies Lower Slaughter, equally lovely.

UPPER SWELL, Glos. 100. Map 16 42/1 2
LONDON 84, Stow-on-the-Wold 1.
Old Cotswold cottages, and manor house, with notable Renaissance porch. Delightful neighbouring village of Lower Swell.

UPPINGHAM, Rutland. 1,703. Map 23 42/8 9
E.C. Thurs. M.D. Wed. LONDON 87, Grantham 27, Kettering 14, Leicester 19, Market Harborough 14, Melton Mowbray 16, Northampton 28, Nottingham 35, Oakham 6, Peterborough 22, Stamford 12.
Well-known Public School, founded 16th cent., retaining some old buildings.

UPTON, Ches. 1,300. Map 21 33/2 8
E.C. Wed. LONDON 197, Birkenhead 4.

UPTON, Yorks. Map 28 44/4 1
LONDON 169, Doncaster 10, Wakefield 11.
Lies short distance to west of Great North Road.

UPTON GREY, Hants. Map 7 41/6 4
LONDON 44, Basingstoke 5.
Church, mainly E.E., with good chancel. Old cottages.

UPTON-ON-SEVERN, Worcs. 1,968.
Map 15 32/8 4
E.C. Thurs. M.D. alt. Wed. LONDON 110, Gt. Malvern 7, Pershore 8, Tewkesbury 7, Worcester 10.
Old houses. "Lion" Inn, associated with Fielding's "Tom Jones". Old church retains 14th-cent. tower.

UP WALTHAM, Sussex. 60. Map 7 41/9 9
LONDON 55, Chichester 8, Petworth 6.
Downland village, with tiny Norm. to E.E. church.

UPWEY, Dorset. 915. Map 5 30/6 8
E.C. Thurs. LONDON 127, Dorchester 5, Weymouth 4.
Good tower to Perp. church. Wishing Well.

URCHFONT, Wilts. 710. Map 6 41/0 5
LONDON 87, Devizes 5.
Dec. and Perp. church, with numerous massdials.

URMSTON, Lancs. 39,223.* Map 22 33/7 9
E.C. Wed. M.D. Tues. Fri. LONDON 183, Altrincham 7, Manchester 6.

USK, Mon. 1,612.* Map 15 32/3 0
E.C. Wed. M.D. Sat. LONDON (ferry) 139, Abergavenny 11, Brecon 31, Cardiff 23, Chepstow 14, Gloucester 38, Hereford 31, Monmouth 13, Newport 11, Pontypool 8, Pontypridd 26.
On R. Usk, with ruined Norman castle, and interesting Norm. to Perp. church. Gateway of former Priory.

UTTOXETER, Staffs. 7,440.* Map 22 43/0 3
E.C. Thurs. M.D. Wed. GOLF. LONDON 132, Ashbourne 12, Burton-upon-Trent 15, Derby 19, Leicester 40, Lichfield 18, Stafford 14, Stoke-on-Trent 16, Stone 13. *Market town, associated with Dr. Johnson. Racecourse.*

UXBRIDGE, Middx. 55,944.* Map 10 51/0 8
E.C. Wed. M.D. Thurs. Sat. GOLF. LONDON 16, Amersham 11, Aylesbury 26, Guildford 26, Harrow 9, High Wycombe 14, Kingston-upon-Thames 14, Oxford 40, Reading 24, St. Albans 19, Staines 10, Watford 11, Windsor 8.
On R. Colne, with much-altered Old Treaty House and "George" Inn, both associated with meeting of Charles I and Parliament in 1645.

VALE OF RED HORSE, Warw. Map 16 42
See Shipston-on-Stour.

VALE OF WHITE HORSE, Berks. Map 16 41
See Uffington *and* Wantage.

VALLE CRUCIS ABBEY, Denb.
Map 21 33/2 4
LONDON 182, Llangollen 2.
Interesting 13th-cent. remains at foot of picturesque and steep Horseshoe Pass. Restored Eliseg's Pillar.

VALLEY, Anglesey. 664. Map 20 23/2 7
E.C. Wed. LONDON 253, Holyhead 4.
Situated near bridge leading to Holyhead Island.

VANGE, Essex. 3,200. Map 18 51/7 8
E.C. Wed. LONDON 28, Southend-on-Sea 11, Tilbury 10.

VENTNOR, I.O.W. 7,308.* Map 7 40/5 7
E.C. Wed. GOLF. LONDON (via Portsmouth) 85, Cowes 17, Newport 12, Portsmouth (ferry) 15, Ryde 13, Sandown 7, Shanklin 4, Yarmouth 21.
Well-known resort in downland setting, with sandy bathing beach. Picturesque Undercliff in vicinity. St. Boniface Down, highest in island.

VERYAN, C'wall. 886. Map 2 10/9 3
E.C. Fri. LONDON 253, St. Austell 13, Truro 12.
Delightful village, with several curious round houses. Picturesque Gerrans Bay, with Nare Head (N.T.).

VIRGINIA WATER, Surrey. 2,589. Map 7 41/9 6
E.C. Thurs. GOLF. LONDON 21, Staines 4.
Artificial lake, in woodland setting, with colonnade from Leptis Magna.

VOWCHURCH, Herefs. 139. Map 15 32/3 3
LONDON 139, Hay-on-Wye 12, Hereford 10.
Golden Valley village, with church showing timbered spirelet and Jacobean woodwork.

VYRNWY, LAKE, Mont. Map 20 33/0 1
See Lake Vyrnwy.

WADDESDON, Bucks. 1,294. Map 16 42/7 1
E.C. Thurs. LONDON 44, Aylesbury 6, Bicester 11.
Model village, with modern hill-top mansion of Waddesdon Manor.

WADDON, Surrey. 21,000. Map 10 51/3 6
E.C. Wed. LONDON 10, Croydon 1.
Residential district.

WADEBRIDGE, C'wall. 2,460. Map 2 10/9 7
E.C. Wed. M.D. 1st and 3rd Mon. GOLF. LONDON 237, Barnstaple 63, Bodmin 7, Bude 30, Camelford 11, Exeter 69, Launceston 27, Newquay 16, Padstow 8, Penzance 47, Plymouth (ferry) 39, Redruth 30, Tintagel 16, Truro 24.
Fine 15th cent. bridge links with Egloshayle, showing notable stone pulpit in 15th cent. church.

WADESMILL, Herts. Map 17 52/3 1
LONDON 23, Hertford 5, Ware 2.
Monument to Thomas Clarkson, well-known slavery emancipator.

WADHURST, Sussex. 3,771. Map 8 51/6 3
E.C. Wed. M.D. Mon. LONDON 43, Tunbridge Wells 7.
Wealth of old Sussex iron gravestones in church.

WAINFLEET, Lincs. 1,324. Map 24 53/4 5
E.C. Thurs. M.D. Sat. LONDON 131, Boston 17, Skegness 6.
Birthplace of William of Waynflete, founder of Magdalen College, Oxford, and also local 15th-cent. school, noted for fine old brickwork.

WAKEFIELD, Yorks. 60,380.* Map 28 44/3 2
E.C. Wed. M.D. Mon. Fri. Sat. GOLF. LONDON 179, Barnsley 10, Bradford 14, Doncaster 20, Halifax 17, Huddersfield 13, Hull 55, Kendal 79, Leeds 9, Manchester 38, Nottingham 58, Pontefract 9, Rotherham 20, Selby 23, Sheffield 24, York 29.
Woollen manufacturing town on R. Calder, with restored 15th-cent. cathedral, formerly parish church, noted for lofty spire. Notable, restored 14th-cent. bridge chantry. Wars of Roses battl, fought 1460. Norm. to Perp. church and castle earthworks at Sandal, to south. Early 17.h-cent. Heath Hall, to east.

WAKES COLNE, Essex. 480. Map 18 52/8 2
LONDON 51, Colchester 8, Halstead 6.
Church, Norman, with timbered 15th-cent. spired belfry.

WALBERSWICK, Suffolk. 360. Map 19 62/4 7
E.C. Wed. LONDON 102, Saxmundham 12.
Attractive coastal village, at mouth of R. Blyth.

WALESBY, Lincs. 300. Map 23 53/1 9
E.C. Thurs. LONDON 148, Market Rasen 3.
Wolds village, with remains of Roman villa, and restored Trans.-Norm. and later "Ramblers" church. Associations with 17th-cent. writer, Robert Burton.

WALKDEN, Lancs. 6,030. Map 27 34/7 0
E.C. Wed. LONDON 189, Manchester 7.
Coal-mining and industrial town.

WALKFORD, Hants. Map 6 40/2 9
LONDON 95, Bournemouth 10, Southampton 21.
Lies just inland from Christchurch Bay.

WALL, Nthmb. 310. Map 32 35/9 6
E.C. Thurs. LONDON 283, Hexham 4.
Near line of Roman Wall. See Chollerford.

WALL, Staffs. Map 22 43/0 0
LONDON 115, Lichfield 2.
On Watling Street, with Roman remains (N.T.), open regularly.

WALLASEY, Ches. 101,331.* Map 26 33/2 9
E.C. Wed. GOLF. LONDON 198, Birkenhead 4.
Wirral resort and residential district on Mersey estuary, with bathing sands. Leasowe Castle, 16th cent., much modernized.

WALLINGFORD, Berks. 3,514.* Map 16 41/6 8
E.C. Wed. M.D. Fri. LONDON 46, Abingdon 11, Aylesbury 25, Basingstoke 28, Henley-on-Thames 11, Oxford 13, Pangbourne 10, Reading 13, Swindon 33, Wantage 15, Windsor 26.
On R. Thames, with earthworks of former castle. Old river bridge, and 17th-cent. almshouses. St. Leonard's Church, partly Norman.

WALLINGTON, Nthmb. Map 32 45/0 8
LONDON 294, Newcastle-upon-Tyne 22.
Extensive high-lying N.T. estate, with 17th-cent. and later Hall, open at times.

WALLINGTON, Surrey. 32,751* with Beddington. Map 10 51/2 6
E.C. Wed. LONDON 11, Croydon 3, Sutton 3.
Residential district.

WALLSEND, Nthmb. 48,645.* Map 33 45/2 6
E.C. Wed. LONDON 276, Newcastle-upon-Tyne 4, North Shields 4.
Shipbuilding and engineering Tyneside town, at eastern extremity of Roman Wall.

WALMER, Kent. 5,324. Map 9 61/3 5
E.C. Thurs. GOLF. LONDON 74, Deal 2, Dover 7.
Resort, with shingle beach. 16th-cent. castle, where Duke of Wellington died, now official residence of Lord Warden of Cinque Ports; open regularly.

WALPOLE ST. PETER, Norfolk. Map 24 53/5 1
LONDON 97, Wisbech 6.
Notable 15th-cent. Marshland Church, with fine woodwork.

WALSALL, Staffs. 114,514.* Map 22 42/0 9
E.C. Thurs. M.D. Tues. Sat. GOLF. LONDON 116, Birmingham 9, Coventry 26, Kidderminster 20, Lichfield 10, Stafford 18, Wolverhampton 6.
Black Country industrial town, in coal-mining district. St. Matthew's Church, with Perp. chancel and vaulted passage. Remains of 14th-cent. Rushall Hall.

WALSALL WOOD, Staffs. 7,340. Map 22 43/0 0
LONDON 116, Lichfield 6, Walsall 4.

WALSHAM-LE-WILLOWS, Suffolk. Map 19 62/0 7
LONDON 83, Bury St. Edmunds 11.
Fine Perp church, with good screen and roofs.

WALSINGHAM, Norfolk. 1,112. Map 25 53/9 3
E.C. Wed. LONDON 114, Fakenham 5, Wells-next-the-Sea 5.
Famous for pilgrimages, latterly revived, to former shrine. 15th-cent. Priory and Grey Friars remains. Fine font in 15th-cent. Parish Church. Richly-decorated St. Mary's Church. Old houses and quaint conduit. Old Walsingham Church, Dec., 1 m. NE. Restored, Dec. Houghton St. Giles pilgrims' "Slipper" chapel, to south-west.

WALSOKEN, Norfolk. Map 24 53/4 1
LONDON 92, Wisbech 1.
Splendid Norman Marshland Church, with 15th-cent. screen, and Seven Sacraments font.

WALTHAM, Lincs. 2,500. Map 29 54/2 0
E.C. Thurs. LONDON 158, Cleethorpes 5, Grimsby 5.

WALTHAM ABBEY, Essex. 7,200. Map 17 52/3 0
E.C. Thurs. LONDON 13, Epping 6.
Fine early Norman Abbey church, noted for nave,

tower, dated 1556, and stocks and whipping post from 16th cent. Burial place of King Harold. Ancient bridge and 15th-cent. Abbey gateway.

WALTHAM CROSS, Herts. 8,197.* Map 17 52/3 0
E.C. Thurs. M.D. Tues. LONDON 12, Epping 7, Hoddesdon 6.
Eleanor Cross, erected 1290. "Four Swans" Inn, with gallows sign.

WALTHAM, GREAT, Essex. 1,950. Map 18 52/6 1
LONDON 34, Braintree 8, Chelmsford 5, Dunmow 8.
Restored church, with good 15th-cent. bench-ends.

WALTHAM-ON-THE-WOLDS, Leics. Map 23 43/8 2
LONDON 105, Grantham 10, Melton Mowbray 6.
Norman font in E.E. to Perp. church. Wolds viewpoint.

WALTHAMSTOW, Essex. 121,069.* Map 11 51/3 8
E.C. Thurs. LONDON 5.
Industrial and residential district.

WALTON-LE-DALE, Lancs. 14,711.* Map 26 34/5 2
E.C. Wed. LONDON 209, Preston 2.

WALTON-ON-THAMES, Surrey. 38,091* with Weybridge. Map 10 51/1 6
E.C. Wed. GOLF. LONDON 16, Weybridge 3.
Residential district. Scold's Bridle preserved in restored 12th- to 15th-cent. church. Restored, timber-framed 15th-cent. manor house.

WALTON-ON-THE-HILL, Surrey. 2 000. Map 10 51/2 5
E.C. Wed. GOLF. LONDON 18, Reigate 6, Sutton 7.
Norman lead font in modern church.

WALTON-ON-THE-NAZE, Essex. 8,448* with Frinton. Map 19 62/2 2
E.C. Wed. LONDON 69, Clacton-on-Sea 9, Colchester 18, Harwich 15, Ipswich 26.
Resort, with bathing sands.

WANBOROUGH, Wilts. 850. Map 16 41/2 8
LONDON 75, Swindon 4.
Church carrying Perp. tower and also spire on E. nave gable. See Purton.

WANDSWORTH, London. 230,328.* Map 10 51/2 7
E.C. Wed. Thurs.
Industrial and residential district.

WANGFORD, Suffolk. 495. Map 19 62/4 7
LONDON 102, Southwold 4.

WANSFORD, Northants. 88. Map 23 52/0 9
E.C. Sat. LONDON 81, Huntingdon 22, Peterborough 8, Stamford 6.
Old and new bridges span R. Nene. Fine old "Haycock" Inn. Jacobean Stibbington Hall in vicinity.

WANSTEAD, Essex. 61,620* with Woodford. Map 11 51/4 8
LONDON 7.
Residential neighbourhood.

WANTAGE, Berks. 5,089.* Map 16 41/3 8
E.C. Thurs. M.D. Wed. LONDON 60, Abingdon 10, Cirencester 28, Faringdon 9, Henley-on-Thames 26, Hungerford 14, Newbury 15, Oxford 15, Reading 25, Swindon 18, Wallingford 15.
In Vale of White Horse, and birthplace of Alfred the Great. E.E. and Perp. church, with good woodwork. Old "Bear" Inn. Prehistoric Ridgeway (q.v.) on Downs.

WARBLINGTON, Hants. Map 7 41/7 0
LONDON 66, Havant 1.
Remains of 15th-cent. moated castle. Partly Saxon church, with fine 15th-cent. timbered porch, and watchers' huts for 19th cent. body-snatchers.

WARBOYS, Hunts. 1,600. Map 18 52/3 8
E.C. Thurs. LONDON 65, Chatteris 8, Huntingdon 8, Ramsey 4, St. Ives 6.
Church, with good 13th-cent. tower and broach spire.

WARE, Herts. 8,253.* Map 18 52/3 1
E.C. Thurs. M.D. Tues. GOLF. LONDON 21, Bishop's Stortford 12, Cambridge 30, Hertford 3, Hoddesdon 4, Huntingdon 39, Newmarket 40, Royston 18, St. Albans 16, Stevenage 12, Watford 23.
Old houses and maltings near R. Lea. Famous "Great Bed of Ware", now in Victoria and Albert Museum, London.

WAREHAM, Dorset. 2,750.* Map 6 30/9 8
E.C. Wed. M.D. Tues. GOLF. LONDON 113, Blandford Forum 14, Bournemouth 14, Dorchester 17, Poole 9, Ringwood 21, Salisbury 39, Southampton 41, Swanage 10, Weymouth 19, Wimborne Minster 12, Winchester 50.
Ancient earthworks surround town. St. Martin's Church, partly 11th cent., and Lady St. Mary's Church, with coffin of Edward the Martyr. Hardy's "Egdon Heath", and also picturesque Blue Pool in vicinity.

WARGRAVE, Berks. 2,271. Map 7 41/7 7
E.C. Wed. LONDON 33, Henley-on-Thames 3.
Attractive Thames valley locality.

WARK-ON-TWEED, Nthmb. Map 37 36/8 3
LONDON 333, Coldstream 4.

WARK-ON-TYNE, Nthmb. 653. Map 32 35/8 7
E.C. Thurs. LONDON 290, Hexham 12.
Picturesquely situated on R. North Tyne, with Jacobean and earlier Chipchase Castle to south-east.

WARKTON, Northants. Map 17 42/8 8
LONDON 72, Kettering 2.
Notable array of Montagu tombs in church.

WARKWORTH, Northants. Map 16 42/4 4
LONDON 71, Banbury 3, Brackley 9.
Church, with 15th-cent. brasses and fine 14th-cent. tomb.

WARKWORTH, Nthmb. 713. Map 33 46/2 0
E.C. Thurs. GOLF. LONDON 302, Alnwick 8.
Impressive 12th-cent. ruined castle (A.M.). Partly Norman church. Curious 14th-cent. Hermitage (A.M.), and ancient bridge over R. Coquet. Sandy bathing beach, 1 m. distant.

WARLINGHAM, Surrey. 31,290* with Caterham. Map 11 51/3 5
E.C. Wed. LONDON 15, Croydon 5.
Residential district.

WARMINGTON, Northants. Map 23 52/0 9
LONDON 79, Oundle 3.
Splendid E.E. church, noted for nave roof, screens and octagonal spire.

WARMINGTON, Warw. 240. Map 16 42/4 4
LONDON 76, Banbury 6, Warwick 14.
Pleasantly situated village, with old houses and ancient manor house. 14th-cent. church, good viewpoint.

WARMINSTER, Wilts. 8,236.* Map 6 31/8 4
E.C. Wed. M.D. alt. Mon. GOLF. LONDON 98, Amesbury 19, Bath 19, Chippenham 20, Devizes 18, Frome 8, Salisbury 21, Shaftesbury 15, Swindon 37, Taunton 50, Trowbridge 9, Wincanton 17, Yeovil 32.
At head of Wylye valley, under Cley Hill. Old houses and Grammar School, where Dr. Arnold and Dean Stanley were pupils. See Longleat.

WARNFORD, Hants. 570. Map 7 41/6 2
E.C. Wed. LONDON 60, Bishop's Waltham 7.

Meon valley village, with interesting, partly Saxon church, showing Norman tower. Remains of Norman manor house. Lofty Old Winchester Hill.

WARNHAM, Sussex. 1,280. Map 8 51/1 3
E.C. Thurs. LONDON 35, Horsham 3.
In vicinity, Field Place, birthplace of Shelley.

WARNINGLID, Sussex. Map 8 51/2 2
LONDON 37, Crawley 7, Horsham 7.
Lies just to west of main Brighton road.

WARREN HOUSE INN, Devon. Map 3 20/6 8
LONDON 188, Moreton Hampstead 7.
On Dartmoor, at altitude of 1,426 ft., with perpetually-burning peat fire.

WARRINGTON, Lancs. 80,681.*
Map 21 33/6 8
E.C. Thurs. M.D. Wed. Sat. GOLF. LONDON 181, Altrincham 12, Bettws-y-coed 68, Blackburn 30, Blackpool 46, Bolton 17, Burnley 37, Chester 20, Colwyn Bay 60, Derby 64, Gloucester 123, Liverpool 17, Macclesfield 23, Manchester 18, Newcastle-under-Lyme 35, Preston 29, Sheffield 56, Shrewsbury 53, Southport 29, Stockport 20, Stoke-on-Trent 37, Whitchurch 33, Wigan 12.
Town, with ironworks and chemical factories. Rebuilt Holy Trinity and Parish Churches.

WARSASH, Hants. 1,310. Map 7 41/4 0
E.C. Thurs. LONDON 77, Fareham 6, Southampton 9.
Hamble estuary yachting resort.

WARTON, Lancs. 585. Map 26 34/5 7
E.C. Wed. LONDON 240, Carnforth 2.
Washington family memorials in restored, mainly 15th-cent. church.

WARWICK, Warw. 15,350.* Map 16 42/2 6
E.C. Thurs. M.D. Fri. LONDON 90, Aylesbury 52, Banbury 20, Bath 80, Birmingham 21, Cheltenham Spa 39, Coventry 11, Derby 51, Gloucester 47, Hereford 60, Kidderminster 33, Leicester 34, Lichfield 33, Northampton 31, Nottingham 58, Oxford 42, Rugby 17, Stoke-on-Trent 63, Stow-on-the-Wold 27, Stratford-on-Avon 8, Swindon 57, Worcester 33.
On R. Avon, with numerous half-timbered and Georgian houses. Famous 14th-cent. and later castle, preserving notable "Warwick Vase"; open regularly. Picturesque Mill Street, and half-timbered 16th-cent. Leycester Hospital near West Gate, surmounted by chapel. Restored East Gate. Old house, birthplace of Walter Savage Landor. 17th-cent. St. John's House. County Hall, dated 1753. St. Mary's Church, rebuilt 1704, preserves splendid 15th-cent. Beauchamp Chapel, with monuments, and rare ducking-stool in crypt. Avon bridge, dated 1790. Racecourse. In vicinity, picturesque Guy's Cliffe Mill. See Leamington Spa.

WASDALE HEAD, Cumb. Map 31 35/1 0
E.C. Thurs. LONDON 305, Whitehaven 21.
Climbing centre for Scafells and Great Gable. Lofty screes above Wast Water.

WASHFORD, Som. Map 5 31/0 4
E.C. Wed. M.D. 1st Mon. LONDON 161, Bridgwater 20, Minehead 7, Taunton 17.
Lies between Brendon Hills and Blue Anchor Bay. See Cleeve Abbey.

WASHINGTON, Dur. Map 33 45/3 5
LONDON 287, Durham 10, Newcastle-upon-Tyne 8, Sunderland 8.
Washington Old Hall, now restored as museum, one-time home of George Washington's ancestors before moving to Sulgrave Manor (q.v.).

WASHINGTON, Sussex. 884. Map 8 51/1 1
E.C. Wed. LONDON 50, Worthing 7.

WATCHET, Som. 2,952.* Map 5 31/0 4
E.C. Wed. LONDON 160, Bridgwater 19, Minehead 9, Taunton 17.
Small port and resort, with rock and sand bathing beach. To south, St. Decuman's Church, with good tower, monuments and brasses.

WATENDLATH, Cumb. Map 31 35/2 1
LONDON 287, Keswick 5.
In lonely lakeland valley, and used by Sir Hugh Walpole as setting for "Rogue Herries".

WATERBEACH, Cambs. 1,435. Map 18 52/4 6
E.C. Wed. LONDON 57, Cambridge 6.
In vicinity, slight remains of 12th-cent. Denny Priory.

WATERGATE BAY, C'wall. Map 2 10/8 6
LONDON 252, Newquay 4, Padstow 13.
Small resort, with bathing sands and cliff scenery.

WATERINGBURY, Kent. 1,060. Map 8 51/6 5
E.C. Wed. LONDON 32, Maidstone 5.
On R. Medway, with large 17th-cent. monument in mainly Perp. church.

WATERLOO, Lancs. 58,362* with Great Crosby. Map 21 33/3 9
LONDON 201, Liverpool 6.
Residential neighbourhood.

WATERLOOVILLE, Hants. 32,453* with Havant. Map 7 41/6 0
E.C. Wed. GOLF. LONDON 63, Portsmouth 7.
On Portsmouth road, in Forest of Bere district.

WATERMILLOCK, Cumb. 448. Map 31 35/4 2
LONDON 281, Penrith 7.
Near west shores of Ullswater.

WATERMOUTH CASTLE, Devon.
Map 3 21/5 4
LONDON 199, Combe Martin 3, Ilfracombe 3.
19th-cent. structure, shown in summer.

WATERSMEET, Devon. Map 4 21/7 4
Picturesque, wooded valley (N.T.) of East Lyn river. See Lynmouth.

WATFORD, Herts. 73,072.* Map 10 51/1 9
E.C. Wed. M.D. Tues. Sat. GOLF. LONDON 15, Amersham 12, Aylesbury 24, Baldock 29, Barnet 10, Beaconsfield 13, Berkhamsted 12, Bishop's Stortford 34, Guildford 37, Harrow 7, Hatfield 13, Leighton Buzzard 23, Oxford 44, Reading 34, St. Albans 7, Uxbridge 11, Windsor 18.
On R. Colne, with monuments and Essex chapel in restored Perp. St. Mary's Church.

WATH-UPON-DEARNE, Yorks. 13,927.*
Map 28 44/4 0
E.C. Thurs. M.D. Fri. GOLF. LONDON 164, Mexborough 3, Rotherham 6.
Coal-mining district.

WATLING STREET.
Roman road from Dover to Wroxeter, dividing thence northwards and westwards. Parts of present A2 and A5 on line of original road.

WATLINGTON, Oxon. 1,700. Map 16 41/6 9
E.C. Wed. LONDON 43, Henley-on-Thames 10, Oxford 16, Wallingford 7.
At foot of Chilterns, with Market Hall dated 1664. Fine viewpoints of Watlington Hill (N.T.) and Christmas Common in vicinity. 14th-cent. and later moated Shirburn Castle, to north-east.

WATTON, Norfolk. 1,413. Map 25 53/9 0
E.C. Thurs. M.D. Wed. LONDON 94, Attleborough 11, Brandon 16, King's Lynn 25, Newmarket 34, Norwich 23, Swaffham 10, Thetford 15.
Restored church, and 17th-cent. clock tower. In vicinity, Elizabethan Breccles Hall and Great Cressingham Manor House.

WATTON, Yorks. Map 29 54/0 5
LONDON (ferry) 182, Beverley 8, Driffield 5.
Remains of Priory, with 14th- to 15th-cent. Prior's House. Perp. brick church.

WATTON-AT-STONE, Herts. Map 17 52/3 1
LONDON 27, Hertford 6, Stevenage 6.

WAVERLEY, Surrey. Map 7 41/8 4
LONDON 37, Farnham 3, Guildford 9.
On R. Wey, with Crooksbury Hill in background. Remains of 13th-cent. abbey.

WAXHAM, Norfolk. Map 25 63/4 2
LONDON 129, Stalham 5.
Coastal village, with sands and sand dunes.

WEALDSTONE, Middx. Map 10 51/1 8
E.C. Wed. LONDON 11, Harrow 1.
Residential district.

WEALD, THE, Kent; Surrey; Sussex.
Maps 7, 8 and 9
Name applied generally to country, between North and South Downs, consisting partly of fertile levels, noted in places for hops, and partly of wooded uplands, remnants of ancient Forest of Anderida.

WEAR HEAD, Dur. Map 32 35/8 3
E.C. Wed. LONDON 272, Alston 11.
At altitude of over 1,100 ft. among Teesdale moors.

WEAVERHAM, Ches. 3,180. Map 21 33/6 7
LONDON 172, Northwich 4, Warrington 10.
Rebuilt Jacobean church.

WEAVERTHORPE, Yorks. 347.
Map 29 44/9 7
LONDON (ferry) 197, Driffield 10.
Early Norm. and Dec. church, with Saxon sundial.

WEDMORE, Som. 2,385. Map 5 31/4 4
E.C. Wed. Sat. LONDON 129, Burnham-on-Sea 10, Cheddar 4, Glastonbury 9, Wells 8.
Perp. church, with fine Jacobean pulpit. Treaty signed here by Alfred with Danes.

WEDNESBURY, Staffs. 34,758.*
Map 22 32/9 9
E.C. Thurs. M.D. Fri. Sat. LONDON 116, Birmingham 8, Dudley 5, Walsall 3, Wolverhampton 5.
Black Country town, with iron and steel works.

WEDNESFIELD, Staffs. 17,422.*
Map 22 33/9 0
E.C. Thurs. LONDON 121, Wolverhampton 3.
Town making keys and locks.

WEEDON, Northants. 2,550. Map 16 42/6 5
E.C. Thurs. LONDON 67, Daventry 4, Northampton 8, Towcester 8.
On Watling Street, and claimant for title of centre of England.

WEETING, Norfolk. Map 24 52/7 8
LONDON 80, Brandon 2.
Breckland village, showing flint walling from 11th-cent. castle.

WELBECK ABBEY, Notts. Map 23 43/5 7
See **Dukeries.**

WELCOMBE, Devon. Map 2 21/2 1
LONDON 220, Bideford 18, Bude 13.
Remote glen, near wild coastline on Cornish border. Old screen in church.

WELDON, Northants. Map 17 42/9 8
LONDON 82, Kettering 9, Oundle 8.
Church, with old glass and fine lantern tower. Famous stone quarries.

WELDON BRIDGE, Nthmb. Map 33 45/1 9
LONDON 296, Morpeth 9.
Spans R. Coquet. See **Brinkburn.**

WELFORD, Berks. Map 7 41/4 7
LONDON 61, Hungerford 7, Newbury 6.
Attractive Lambourn valley downland village. Rebuilt Norm. and E.E. round church tower.

WELFORD, Northants. 770. Map 16 42/6 8
LONDON 80, Leicester 17, Market Harborough 9, Northampton 18.
13th- to 15th-cent. church, with screen and quaint gargoyles.

WELFORD-ON-AVON, Warw. Map 16 42/1 5
LONDON 95, Stratford-on-Avon 5.
Attractive village, with maypole and thatched and timbered cottages.

WELLESBOURNE HASTINGS, Warw. 1,340.
Map 16 42/2 5
E.C. Thurs. LONDON 86, Banbury 16, Stratford-on-Avon 6, Warwick 7.
Situated between line of Fosse Way and Charlecote Park (q.v.).

WELLINGBOROUGH, Northants. 28,220.*
Map 17 42/8 6
E.C. Thurs. M.D. Wed. Sat. GOLF. LONDON 66, Bedford 18, Cambridge 41, Huntingdon 27, Kettering 8, Newport Pagnell 17, Northampton 10, Peterborough 30.
Footwear factories and iron-works. Well-known school. Parish church, 14th to 15th cent. Notable, modern St. Mary's Church.

WELLINGTON, Salop. 11,412.*
Map 21 33/6 1
E.C. Wed. M.D. Mon. Thurs. Sat. GOLF. LONDON 140, Atherstone 43, Birmingham 32, Bridgnorth 14, Chester 42, Lichfield 30, Newport 8, Shrewsbury 12, Stafford 21, Stoke-on-Trent 31, Warrington 55, Whitchurch 22, Wolverhampton 19, Worcester 42.
Coal mines in vicinity. To south-west, well-known viewpoint and landmark of The Wrekin.

WELLINGTON, Som. 7,298.* Map 5 31/1 2
E.C. Thurs. M.D. 1st Tues. LONDON 150, Exeter 26, Taunton 7, Tiverton 15.
Woollen-making town. Perp. church tower. To south, Wellington Monument (N.T.), viewpoint on Blackdown Hills.

WELLOW, Som. 1,755. Map 6 31/7 5
E.C. Wed. LONDON 107, Bath 6, Trowbridge 9.
Interesting St. Julian's Church, dated 1372, with woodwork, roof and rare mural painting in Hungerford chapel. Old houses and manor house. Stoney Littleton tumulus in vicinity.

WELLS, Som. 5,835.* Map 5 31/5 4
E.C. Wed. Sat. M.D. Sat. GOLF. LONDON 121, Bath 20, Bridgwater 21, Bristol 21, Burnham-on-Sea 18, Cheddar 8, Clevedon 24, Frome 16, Glastonbury 6, Oxford 82, Salisbury 44, Shaftesbury 28, Taunton 28, Trowbridge 24, Weston-super-Mare 21, Yeovil 23.
Beautiful little medieval city below Mendips, famous for 13th-cent. and later cathedral, noted for statued W. front, trio of towers, inverted nave arches, astronomical clock, double-branching stair to Chapter House, and Vicars' Close beyond Chain Gate. Moated, partly 13th-cent. Bishop's Palace. Ancient Browne's Gate and Penniless Porch. Fine tithe barn (A.M.). 15th-cent. St. Cuthbert's Church. Bishop Bubwith's almshouses. Tor Hill (N.T.), viewpoint.

WELLS-NEXT-THE-SEA, Norfolk. 2,592.*
Map 25 53/9 4
E.C. Thurs. LONDON 119, Cromer 21, Fakenham 10, Holt 13, Hunstanton 17, King's Lynn 27, Newmarket 59, Norwich 33.
Small port and resort, with bathing nearby from sand at low tide.

WELSH MARCHES. Maps 14 and 21
Name given to unspoiled hill country on border of England and Wales, associated with former Lords Marchers. Especially picturesque between Shrewsbury and Abergavenny, notably in Teme, Usk and Wye valleys. Traces of Offa's Dyke (q.v.) in places. See **Ludlow.**

WELSH NEWTON, Herefs. Map 15 32/4 1
LONDON 128, Monmouth 4.
Dec. stone screen in church. Restored Pembridge Castle.

WELSHPOOL, Mont. 6,034.* Map 21 33/2 0
E.C. Thurs. M.D. Mon. GOLF. LONDON 170, Aberystwyth 55, Bala 34, Barmouth 48,

Chester 43, Church Stretton 26, Dolgelley 38, Ludlow 32, Machynlleth 38, Montgomery 8, Newtown 14, Oswestry 16, Shrewsbury 19.
Near R. Severn, below Long Mountain. Good tower and chancel roof of church. In vicinity, Guilsfield church, with fine panelled roof. See Powis Castle.

WELWYN, Herts. 2,762. Map 17 52/2 1
E.C. Wed. LONDON 25, Hatfield 5, Hitchin 9.
Old inns. Church E.E. and Dec., neighboured by cottage preserving old drag-hook for fires. Georgian Lockleys House on Welwyn by-pass.

WELWYN GARDEN CITY, Herts. 18,296.* Map 17 52/2 1
E.C. Wed. GOLF. LONDON 23, Hatfield 3, Hertford 7.
Modern garden city lay-out.

WEM, Salop. 2,410.* Map 21 33/5 2
E.C. Wed. M.D. Thurs. LONDON 157, Shrewsbury 11, Whitchurch 9.
In vicinity, Loppington village, where unique bull-baiting ring is preserved in road.

WEMBLEY, Middx. 131,169.* Map 10 51/1 8
E.C. Wed. GOLF. LONDON 7, Harrow 3.
Famous for Sports Stadium and Empire Pool.

WENDOVER, Bucks. 3,571. Map 17 42/8 0
E.C. Thurs. GOLF. LONDON 36, Amersham 10, Aylesbury 5, Oxford 26, Princes Risborough 6, Tring 5.
Chiltern town, with partly Dec. church, and Georgian and older houses. Icknield Way in neighbourhood. Viewpoint of Coombe Hill.

WENHASTON, Suffolk. 748. Map 19 62/4 7
LONDON 99, Halesworth 4, Saxmundham 10.
Church, mainly Perp., famous for 15th-cent. doom painting.

WENLOCK EDGE, Salop. Map 21
See Much Wenlock.

WENSLEY, Yorks. 400. Map 27 44/0 8
E.C. Thurs. M.D. Fri. LONDON 231, Aysgarth 6, Richmond 12.
Old bridge (A.M.) spans R. Ure. Notable 13th- to 16th-cent. church, with rare 15th-cent. wooden reliquary, 14th-cent. brass and old screenwork. Bolton Hall, in park.

WENSLEYDALE, Yorks. Map 27
See Yorkshire Dales.

WENTBRIDGE, Yorks. 150. Map 28 44/4 1
LONDON 171, Doncaster 11, Pontefract 4.
Lies on Great North Road.

WEOBLEY, Salop. 625. Map 15 32/4 5
E.C. Thurs. LONDON 141, Hereford 11.
Picturesque half-timbered houses and "Red Lion" Inn. Church, mainly 14th cent., with lofty spire. The Ley, beautiful, eight-gabled timbered 16th-cent. farm.

WESSEX.
Ancient West Saxon kingdom, comprising Berks., Hants., Wilts., Dorset and Somerset. Name revived largely through Thomas Hardy's series of Wessex novels. See Mercia.

WEST AUCKLAND, Dur. Map 33 45/1 2
E.C. Wed. LONDON 245, Bishop Auckland 4.
On R. Gaunless. See Bishop Auckland.

WEST AYTON, Yorks. 444. Map 29 44/9 8
E.C. Wed. LONDON (ferry) 206, Pickering 13, Scarborough 5.

WEST BAY, Dorset. Map 5 30/4 9
GOLF. LONDON 139, Bridport 2.
Shingle bathing beach. See Bridport.

WEST BOLDON, Dur. 16,330. Map 33 45/3 6
LONDON 270, Newcastle-upon-Tyne 8, Sunderland 4.
Collieries in vicinity.

WEST BRIDGFORD, Notts. 24,838.* Map 23 43/5 3
E.C. Thurs. LONDON 120, Nottingham 2.
Trent Bridge, Nottingham county cricket ground.

WEST BROMWICH, Staffs. 87,985.* Map 22 42/0 9
E.C. Wed. M.D. Sat. GOLF. LONDON 113, Birmingham 5.
Hardware-manufacturing Black Country town. Timbered, Tudor Oak House, now museum.

WESTBROOK, Kent. Map 9 61/3 7
E.C. Thurs. LONDON 71, Margate 1.
Sandy bathing beach.

WEST BURTON, Sussex. Map 8 51/0 1
LONDON 52, Arundel 6, Petworth 7.
Attractive downland village, with Elizabethan Coke's House.

WEST BURTON, Yorks. 284. Map 27 44/0 8
LONDON 237, Aysgarth 2.
Picturesque village near Bishopdale.

WESTBURY, Salop. 1,080. Map 21 33/3 0
E.C. Thurs. LONDON 160, Shrewsbury 9.
Monuments in modernized church. Earthworks of Caus Castle in vicinity.

WESTBURY, Wilts. 5,264.* Map 6 31/8 5
E.C. Wed. LONDON 99, Bath 16, Chippenham 16, Devizes 14, Frome 7, Salisbury 25, Shaftesbury 19, Trowbridge 5, Warminster 4.
Church, Perp. For White Horse, see Bratton.

WESTBURY-ON-SEVERN, Glos. 1,750. Map 15 32/7 1
LONDON 112, Gloucester 9.
Restored church, noted for 12th-cent. detached tower, showing lofty wooden spire. Westbury Court, with 17th-cent. water gardens.

WESTBURY-ON-TRYM, Glos. Map 15 31/5 7
E.C. Wed. GOLF. LONDON 118, Bristol 3.
Westbury College (N.T.), with 15th-cent. tower, near 18th-cent. College House. Restored 13th- to 15th- cent. church. In vicinity, picturesque Blaise Hamlet (N.T.), and Blaise Castle House, now folk museum.

WEST BYFLEET, Surrey. Map 10 51/0 6
E.C. Wed. GOLF. LONDON 22, Woking 4.
See Byfleet.

WEST CHILTINGTON, Sussex. Map 8 51/0 1
LONDON 48, Horsham 11.
Church, mainly 12th cent., with curious epitaph in chancel.

WEST CLANDON, Surrey. 658. Map 10 51/0 5
E.C. Wed. LONDON 25, Guildford 4.
Fine 18th-cent. Clandon Park, open in summer.

WESTCLIFF-ON-SEA, Essex. 151,830* with Southend. Map 9 51/8 8
E.C. Wed. GOLF. LONDON 37, Southend-on-Sea 1.
Popular Thames estuary residential district and bathing resort.

WEST COKER, Som. 890. Map 5 31/5 1
LONDON 128, Crewkerne 6, Yeovil 3.
15th-cent. manor house, and Dec. to Perp. church. See East Coker.

WEST DEAN, Sussex. Map 8 50/5 9
LONDON 61, Eastbourne 8, Seaford 3.
In fold of South Downs, with Norm. to 15th-cent. church, and restored 13th-cent. parsonage house.

WEST DRAYTON, Middx. Map 10 52/0 8
LONDON 15, Uxbridge 3.
Gateway from former castle.

WEST END, Hants. 3,071. Map 7 41/4 1
E.C. Wed. LONDON 75, Southampton 4.

WESTENHANGER, Kent. Map 9 61/1 3
LONDON 62, Hythe 3.
Remains of 14th-cent. castle, near Folkestone racecourse.

WESTERHAM, Kent. 3,368. Map 8 51/4 5
E.C. Wed. M.D. Mon. LONDON 22, Bromley 12, Crowborough 18, Croydon 13, Dartford 19, Gravesend 24, Guildford 32, Maidstone 22, Reigate 14, Rochester 26, Sevenoaks 6, Tunbridge Wells 18, Uckfield 23.
16th- to 17th-cent. Quebec House (N.T.), shown regularly, former home of General Wolfe, born in 1726 at vicarage. Brasses and unique example of Royal Arms of Edward VI in restored E.E. and Perp. church. Viewpoint of Westerham Hill. 2 m. S., Chartwell, home of Sir Winston Churchill. See Crockham Hill.

WESTFIELD, Sussex. Map 9 51/8 1
LONDON 59, Hastings 5.
Lies between Brede Level and wooded ridge above Hastings.

WESTGATE-ON-SEA, Kent. 4,554. Map 9 61/3 7
E.C. Wed. GOLF. LONDON 70, Margate 2.
Well-known resort, with bathing sands and low chalk cliffs.

WEST GRINSTEAD, Sussex. 1,583. Map 8 51/1 2
E.C. Wed. LONDON 43, Horsham 6.
Tombs and brasses in Norm. to Perp. church. "Pope's Oak", in deer park, associated with Alexander Pope.

WEST HAM, Essex. 170,987.* Map 11 51/3 8
E.C. Thurs. LONDON 5.

WESTHAM, Sussex. Map 8 51/6 0
LONDON 61, Eastbourne 5.
Attractive village, with Norm. to Perp. church, preserving Perp. screen.

WESTHAMPNETT, Sussex. Map 7 41/8 0
LONDON 62, Chichester 2.
Pre-Conquest work and Roman material in church fabric.

WEST HARPTREE, Som. Map 5 31/5 5
LONDON 120, Bristol 11, Wells 10.
Gournay Manor and Tilley Manor, both 17th cent.

WEST HARTLEPOOL, Dur. 72,597.* Map 33 45/5 3
E.C. Wed. M.D. Sat. LONDON 251, Darlington 22, Durham 18, Middlesbrough (via transporter bridge) 9, Newcastle-upon-Tyne 28, Stockton-on-Tees 11, Sunderland 19, York 59.
Shipbuilding town and coal and iron port. See Hartlepool.

WEST HOATHLY, Sussex. 1,632. Map 8 51/3 3
E.C. Wed. LONDON 35, East Grinstead 7.
Old manor house, and 15th-cent. Priest's House and barn, now museum. Views to south. Great-upon-Little, large rock balanced on smaller, in grounds of Rockhurst. In vicinity, Elizabethan Gravetye Manor, with fine gardens, which are shown at times.

WEST HORSLEY, Surrey. 2,088. Map 8 51/0 5
E.C. Wed. LONDON 24, Guildford 6.
Interesting, restored church has 12th-cent. tower, 14th-cent. shingled spire, and supposedly Raleigh's grave under S. chapel. 17th- and 18th-cent. West Horsley Place.

WESTHOUGHTON, Lancs. 14,950. Map 27 34/6 0
E.C. Wed. M.D. Thurs. GOLF. LONDON 191, Bolton 5, Manchester 13, Wigan 3.

WEST KIRBY, Ches. 30,920* with Hoylake. Map 21 33/2 8
E.C. Wed. LONDON 198, Birkenhead 8, Chester 18, Hoylake 2, Liverpool 10.
Wirral and Dee estuary resort and residential district, with bathing sands.

WEST LAVINGTON, Sussex. 290. Map 7 41/8 2
LONDON 51, Midhurst 1.
Downland village, with grave of Richard Cobden in churchyard.

WEST LAVINGTON, Wilts. 900. Map 6 41/0 5
LONDON 91, Devizes 6, Salisbury 19.
Church contains Becket and Dauntsey chapels. School, founded in 1543.

WEST MALLING, Kent. 2,373. Map 8 51/6 5
E.C. Wed. LONDON 29, Maidstone 6.
Church tower, St. Leonard's Tower, and Abbey Tower, all Norman. Church contains rare Royal Arms of James II.

WEST MEON, Hants. 710. Map 7 41/6 2
E.C. Thurs. LONDON 59, Bishop's Waltham 8.
Grave of Thomas Lord, of Lord's Cricket Ground fame, in modern church. See East Meon.

WEST MERSEA, Essex. 3,001.* Map 19 62/0 1
E.C. Wed. LONDON 55, Colchester 9.
Mersea Island village, with shingle and mud bathing beach. Causeway to mainland liable to flooding.

WESTMILL, Herts. Map 18 52/3 2
E.C. Wed. LONDON 30, Royston 9, Ware 9.
Attractive village, with 17th-cent. cottage of Button Snap, associated with Charles Lamb.

WESTMINSTER (City of), London. 98,895.* Map 10 51/2 7
E.C. Thurs.
See London.

WESTONBIRT, Glos. 165. Map 15 31/8 9
E.C. Thurs. LONDON 99, Tetbury 3.
Well-known girls' college.

WESTON LONGVILLE, Norfolk. Map 25 63/1 1
LONDON 110, Norwich 11.
Tablet to Rev. J. Woodforde, author of well-known diary, in Dec. church. See Ansford.

WESTON-ON-THE-GREEN, Oxon. 360. Map 16 42/5 1
LONDON 60, Oxford 9.
Church, rebuilt 1743, retains old tower.

WESTON-SUB-EDGE, Glos. 290. Map 16 42/1 4
E.C. Thurs. LONDON 91, Broadway 4, Evesham 6.
Cotswold village, with old houses.

WESTON-SUPER-MARE, Som. 40,165.* Map 5 31/3 6
E.C. Thurs. M.D. Mon. GOLF. LONDON 135, Bath 32, Bridgwater 18, Bristol 21, Burnham-on-Sea 11, Cheddar 13, Clevedon 14, Salisbury 64, Taunton 29, Wells 21, Yeovil 44.
Well-known Bristol Channel resort, with bathing sands. Iron age encampment on Worlebury Hill (A.M.).

WESTON-UNDER-LIZARD, Staffs. Map 22 33/8 1
LONDON 133, Newport 7, Wellington 10, Wolverhampton 13.
Church, dated 1702. 17th- and 18th-cent. Hall. Lizard, name of nearby hill.

WESTON-UNDER-PENYARD, Herefs. Map 15 32/6 2
LONDON 117, Gloucester 14, Ross-on-Wye 2.
Norman arcade in church. In vicinity, old mansion of Rudhall.

WESTON UNDERWOOD, Bucks. 220. Map 17 42/8 5
LONDON 56, Newport Pagnell 6.
Attractive village, with house formerly Cowper's home.

WESTON-UPON-TRENT, Staffs. 460. Map 22 33/9 2
LONDON 131, Rugeley 8, Stafford 5.
13th-cent. church tower.

WESTON ZOYLAND, Som. 590. Map 5 31/3 3
LONDON 138, Bridgwater 4.
Fine tower to Dec. and Perp. church, associated with battle on nearby Sedgemoor, in 1685.

WEST QUANTOXHEAD, Som. Map 5 31/1 4
LONDON 157, Bridgwater 16, Minehead 11.
Also known as St. Audries. In vicinity, East Quantoxhead, with fine old Court House.

WEST RUNTON, Norfolk. 950. Map 25 63/1 4
E.C. Wed. GOLF. LONDON 129, Cromer 3, Sheringham 2.
Small resort, with bathing sands, on edge of high, wooded country.

WEST TANFIELD, Yorks. 490. Map 28 44/2 7
E.C. Wed. LONDON 216, Ripon 6.
On R. Ure, with Marmion tombs in Perp. church. 15th-cent. castle gatehouse.

WEST TARRING, Sussex. 3,894. Map 8 51/1 0
LONDON 56, Worthing 2.
Lofty Perp. church tower. Part of old Palace in school. Fig-garden, planted 1745. 15th-cent. Thomas-à-Becket cottages.

WEST THORNEY, Sussex. Map 7 41/7 0
LONDON 69, Chichester 10, Havant 5.
On Thorney Island, with E.E. church, showing good tower, Norman font, old bell and screen-work.

WEST WALTON, Norfolk. Map 24 53/4 1
LONDON 93, Wisbech 3.
Notable E.E. Marshland Church, with fine detached tower.

WESTWARD HO!, Devon. 655. Map 3 21/4 2
E.C. Tues. GOLF. LONDON 206, Bideford 3.
Named after Kingsley's novel, and associated with Kipling. Sands and surf bathing. Northam Burrows, with 2-mile-long pebble ridge.

WEST WITTERING, Sussex. Map 7 40/7 9
LONDON 69, Chichester 7.
Selsey peninsula fishing village, with dunes, saltings and bathing. Fine tombs in Norman and E.E. church.

WESTWELL, Kent. Map 9 51/9 4
LONDON 50, Ashford 3.
Rare stone screen in 14th-cent. and later church, where R. H. Barham was formerly curate. Eastwell Park, traversed by Pilgrims' Way, has modern mansion, and 17th-cent. monuments in church.

WEST WICKHAM, Kent. 6,232. Map 11 51/3 6
E.C. Wed. LONDON 12, Bromley 3, Croydon 4.
Fine 15th-cent. lych-gate to church. Modernized 15th-cent. West Wickham Court, now hotel.

WESTWOOD, Wilts. 488. Map 6 31/8 5
LONDON 101, Bradford-on-Avon 2.
Fine 15th-cent. church tower, and beautiful 15th-cent. manor house (N.T.).

WEST WOODBURN, Nthmb. Map 32 35/8 8
E.C. Thurs. LONDON 293, Otterburn 5.
On R. Rede, with lonely moors in vicinity.

WEST WYCOMBE, Bucks. 2,700. Map 17 41/8 9
E.C. Wed. LONDON 32, High Wycombe 3.
Village (N.T.) of picturesque old houses and "George" Inn. Hill-top church, rebuilt 1793, with huge ball on tower. Mausoleum associated with "Hell-Fire" club. 18th-cent. West Wycombe Park (N.T.), shown in summer.

WETHERAL, Cumb. 3,324. Map 31 35/4 5
E.C. Wed. LONDON 297, Carlisle 5.
Attractive village above R. Eden. Partly 17th cent. Corby Castle. Old Priory gatehouse. Caves near river.

WETHERBY, Yorks. 2,541. Map 28 44/4 4
E.C. Wed. M.D. Thurs. GOLF. LONDON 192, Doncaster 32, Harrogate 9, Leeds 13, Otley 15, Ripon 19, Scotch Corner 39, Selby 20, Skipton 30, Stockton-onTees 49, Thirsk 24, Wakefield 21, York 14.
On R. Wharfe and Great North Road.

WEYBOURNE, Norfolk. 326. Map 25 63/1 4
E.C. Wed. LONDON 125, Sheringham 3.
Coast village, with marshes and pebble beach.

WEYBRIDGE, Surrey. 38,091* with Walton-on-Thames. Map 8 51/0 6
E.C. Wed. GOLF. LONDON 18, Bagshot 12, Dorking 15, Guildford 13, Kingston-upon-Thames 8, Reading 26, Windsor 12, Woking 7.
At confluence of R. Thames and Wey. Commemoration column on Monument Hill. Earthworks on St. George's Hill. 2 m. SE., at Burhill, King George V Silver Jubilee House.

WEYHILL, Hants. 376. Map 6 41/3 4
E.C. Thurs. LONDON 68, Andover 3.
Known for ancient fair.

WEYMOUTH, Dorset. 37,097.* Map 5 30/6 7
A.A. Port Office, G.W.R. Quay, Weymouth, Dorset. Tel. Weymouth 1057.
E.C. Wed. GOLF. LONDON 131, Bath 65, Blandford Forum 25, Bournemouth 33, Bridport 20, Bristol 69, Dorchester 8, Exeter 58, Lyme Regis 29, Salisbury 48, Sherborne 27, Southampton 60, Swanage 29, Taunton 49, Wareham 19, Winchester 69, Yeovil 28.
Well-known port and resort on sandy bay, with bathing. Associations with George III. Georgian houses and St. Mary's Church. 16th-cent. Sandsfoot Castle. Portraits in Guildhall. Radipole lake, bird sanctuary. Steamers to Channel Islands.

WHALEY BRIDGE, Derby. 5,365.* Map 22 43/0 8
E.C. Wed. M.D. Fri. GOLF. LONDON 165, Buxton 8, Chapel-en-le-Frith 4.
Cotton manufacturing town.

WHALLEY, Lancs. 1,378. Map 27 34/7 3
E.C. Wed. LONDON 208, Accrington 6, Blackburn 7, Burnley 8, Clitheroe 4, Preston 14.
On R. Calder, with ruined 13th- and 14th-cent. Abbey. 12th- to 15th-cent. Parish Church, with old crosses and fine canopied stalls. See Stonyhurst.

WHAPLODE, Lincs. 2,485. Map 24 53/3 2
E.C. Wed. LONDON 103, Spalding 6.
Fine, mainly Norman church, with monuments.

WHARFEDALE, Yorks. Map 27
See Yorkshire Dales.

WHARRAM-LE-STREET, Yorks. 140. Map 29 44/8 6
LONDON (ferry) 196, Malton 7.
Pleasant Wolds village, with Saxon church tower, and views from churchyard.

WHEATHAMPSTEAD, Herts. 3,062. Map 17, 52/1 1
E.C. Thurs. GOLF. LONDON 24, Hatfield 6, Hertford 12, Luton 8, St. Albans 5.
On R. Lea, with Brocket chapel in E.E. to Dec. church. In vicinity, at Water End, old house, now farm, supposedly birthplace of Sarah, Duchess of Marlborough.

WHEATLEY, Oxon. 1,268. Map 16 42/5 0
E.C. Thurs. LONDON 49, Oxford 6.
Curious little conical lock-up.

WHEDDON CROSS, Som. Map 3 21/9 3
LONDON 172, Dulverton 10, Minehead 9.
Situated between Brendon Hills and Dunkery Beacon.

WHERWELL, Hants. 526. Map 7 41/3 4
LONDON 65, Andover 4, Winchester 10.
Picturesque timbered and thatched cottages.

WHETSTONE, Middx. Map 10 51/2 9
GOLF. LONDON 9, Barnet 2.
Residential district.

WHICKHAM, Dur. Map 33 45/2 6
E.C. Wed. LONDON 273, Newcastle-upon-Tyne 5.

WHIDDON DOWN, Devon. Map 3 20/6 9
LONDON 184, Exeter 16, Okehampton 7.
On north-east fringe of Dartmoor.

WHIMPLE, Devon. 775. Map 5 30/0 9
E.C. Wed. LONDON 160, Exeter 9, Honiton 8.
Cider orchards in neighbourhood.

WHIPPINGHAM, I.O.W. Map 7 40/5 9
E.C. Wed. LONDON (via Portsmouth) 74, Cowes (ferry) 2, Newport 4, Ryde 6.
Church, built by Prince Consort, and attended by Queen Victoria.

WHIPSNADE, Beds. Map 17 52/0 1
LONDON 31, Dunstable 3.
Well known for Zoological Park, open regularly; private cars, and coach service, inside park, at certain times only. White Lion cut in chalk of Chiltern Hills.

WHISSENDINE, Rutland. 566. Map 23 43/8 1
E.C. Thurs. LONDON 98, Melton Mowbray 6, Oakham 5.
Beautiful E.E. to Perp. church, noted for window tracery, screen and tower.

WHISTON, Northants. Map 17 42/8 6
LONDON 63, Northampton 7.
Fine church, dated 1534, with notable tower, woodwork and monuments.

WHITBURN, Dur. 6,085. Map 33 45/4 6
E.C. Wed. LONDON 270, Sunderland 4.

WHITBY, Yorks. 11,886.* Map 29 45/8 1
E.C. Wed. M.D. Sat. GOLF. LONDON (ferry) 227, (via York) 240, Bridlington 38, Hull 61, Middlesbrough 31, Newcastle-upon-Tyne 66, Pickering 21, Redcar 24, Saltburn-by-the-Sea 19, Scarborough 20, Stockton-on-Tees 34, York 46.
Pleasant resort, with Esk estuary harbour and bathing sands. Cliff and moorland scenery. Ruined 13th-cent. Abbey. Norm. and 18th-cent. Parish Church, noted for galleries and three-decker pulpit. Old home of Captain Cook.

WHITCHURCH, Bucks. 580. Map 17 42/8 2
LONDON 43, Aylesbury 5, Buckingham 12.
Half-timbered cottages, and 15th-cent. painting in fine church. Earthworks of Bolebec Castle.

WHITCHURCH, Hants. 2,461. Map 7 41/4 4
E.C. Wed. M.D. Tues. LONDON 58, Andover 7, Basingstoke 12, Newbury 13, Winchester 12.
Sculptured Anglo-Saxon stone in restored church. Old "White Hart" Inn.

WHITCHURCH, Herefs. 833. Map 15 32/5 1
E.C. Tues. LONDON 123, Monmouth 4, Ross 7.
Near Wye Valley and Symond's Yat (q.v.).

WHITCHURCH, Salop. 6,856.* Map 21 33/5 4
E.C. Wed. M.D. Fri. LONDON 161, Atherstone 61, Bettws-y-coed 56, Birmingham 53, Buxton 46, Chester 20, Crewe 15, Gloucester 98, Liverpool (tunnel) 38, Llandudno 64, Llangollen 23, Manchester 46, Newcastle-under-Lyme 22, Newport 21, Oswestry 19, Preston 62, Shrewsbury 20, Stafford 31, Stoke-on-Trent 24, Tarporley 15, Warrington 33, Wellington 22, Wolverhampton 40, Worcester 64, Wrexham 16.
Church, rebuilt in 1713, with monuments and Royal Arms of Queen Anne, painted on silk.

WHITCHURCH CANONICORUM, Dorset. Map 5 30/3 9
LONDON 143, Bridport 5, Lyme Regis 5.
Late Norm. to Perp. church with notable nave arcades and tombs.

WHITE CASTLE, Mon. Map 25 32/3 1
LONDON 137, Abergavenny 8.
Fine, ruined 13th-cent. structure, one of so-called Tri-lateral.

WHITEFIELD, Lancs. 12,912.* Map 27 34/8 0
E.C. Wed. GOLF. LONDON 187, Bury 3, Manchester 6.

WHITEHAVEN, Cumb. 24,624.* Map 31 25/9 1
E.C. Wed. M.D. Thurs. Sat. LONDON 308, Barrow-in-Furness 52, Broughton-in-Furness 37, Carlisle 39, Cockermouth 14, Kendal 56, Keswick 26, Maryport 14, Penrith 44, Silloth 27, Workington 8.
Coal-mining sea-port, with sand at low tide. 18th-cent. Holy Trinity, and St. James' Churches.

WHITEPARISH, Wilts. 790. Map 6 41/2 2
LONDON 83, Romsey 8, Salisbury 8.
In vicinity, surviving S. aisle of West Dean Church, with fine Evelyn monuments.

WHITE RODING, Essex. Map 18 52/5 1
LONDON 29, Bishop's Stortford 8, Chelmsford 11.
Church, partly Norman, with 15th-cent. timbered porch. In vicinity, Margaret Roding, with good Norman work in church.

WHITE WALTHAM, Berks. 1,150. Map 7 41/8 7
LONDON 30, Maidenhead 4, Reading 10, Windsor 8.
Attractive village, preserving old stocks and whipping post.

WHITEWELL, Yorks. Map 27 34/6 4
LONDON 219, Clitheroe 9, Lancaster 17.
In picturesque hill setting on R. Hodder.

WHITLAND, Carm. 1,401. Map 12 22/2 1
E.C. Wed. M.D. Fri. LONDON 224, Carmarthen 14, Haverfordwest 16.
Slight remains of 12th-cent. Abbey in vicinity.

WHITLEY BAY, Nthmb. 32,257.* Map 33 45/3 7
E.C. Wed. GOLF. LONDON (ferry) 277, Berwick-upon-Tweed 64, Morpeth 15, Newcastle-upon-Tyne 10, South Shields (ferry) 4, Sunderland (ferry) 11, Tynemouth 2.
Well-known resort, with bathing sands.

WHITNEY-ON-WYE, Herefs. 221. Map 14 32/2 4
E.C. Wed. LONDON 107, Gloucester 8, Stroud 6.
Pleasantly situated, with picturesque old timbered "Rhydspence" Inn, to west.

WHITSTABLE, Kent. 17,467* with Tankerton. Map 9 61/1 6
E.C. Wed. GOLF. LONDON 55, Canterbury 7, Herne Bay 5, Maidstone 27, Margate 17, Rochester 26, Sittingbourne 15.
Resort on Thames estuary, with sand and shingle bathing beach, and noted for oysters. See Tankerton.

WHITTINGTON, Glos. Map 15 42/0 2
LONDON 91, Cheltenham Spa 5.
Old Cotswold manor house, where Roman remains have been excavated.

WHITTINGTON, Salop. 2,353. Map 21 33/3 3
E.C. Thurs. LONDON 168, Oswestry 3, Shrewsbury 17.
Moated and ruined castle, with fine 13th-cent. gatehouse.

WHITTLE-LE-WOODS, Lancs. 2,200. Map 26 34/5 2
E.C. Wed. LONDON 204, Chorley 3, Preston 7.

WHITTLESEY, Cambs. 8,609.* Map 24 52/2 9
E.C. Thurs. M.D. Fri. LONDON 79, Peterborough 7, Ramsey 9.
Fine 15th-cent. church tower, showing crocketed spire.

WHITTLESFORD, Cambs. 1,073. Map 17 52/4 4
E.C. Thurs. LONDON 46, Cambridge 8.
Church, mainly 15th cent.

WHITWORTH, Lancs. 7,442.* Map 27 34/8 1
E.C. Tues. GOLF. LONDON 192, Bacup 4, Rochdale 4.

WHYTELEAFE, Surrey. Map 11 51/3 5
E.C. Wed. LONDON 15, Croydon 6, Godstone 5.
On fringe of Surrey Hills.

WICK, Glos. Map 6 31/7 7
LONDON 107, Bristol 8.
Rocky glen of R. Boyd. Elizabethan Wick Court. To south, Beckford's Tower, high up on Lansdown.

WICKEN, Cambs. Map 18 52/5 7
LONDON 67, Ely 9, Newmarket 9.
Wicken Fen and neighbouring Burwell Fen (both N.T.), preserve original undrained fenland, rich in animal and plant life.

WICKFORD, Essex. 2,979. Map 9 51/7 9
E.C. Wed. M.D. Mon. LONDON 29, Brentwood 11, Chelmsford 11, Maldon 13, Southend-on-Sea 12.
Situated on R. Crouch.

WICKHAM, Hants. 1,358. Map 7 41/5 1
E.C. Wed. LONDON 69, Bishop's Waltham 4, Fareham 4, Southampton 11.
In Meon valley, and birthplace, in 1324, of famous William of Wykeham.

WICKHAMBREAUX, Kent. Map 9 61/2 5
LONDON 60, Canterbury 5.
Picturesque old crow-stepped gabled Post Office.

WICKHAMBROOK, Suffolk. 800. Map 18 52/7 5
LONDON 63, Haverhill 9, Newmarket 10.
Fine half-timbered and moated Gifford's Hall and moated Badmondisfield Hall in vicinity.

WICKHAMFORD, Worcs. Map 16 42/0 4
LONDON 93, Evesham 3.
13th- to 16th-cent. church, with Sandys and Washington monuments. Timbered manor house.

WICKHAM MARKET, Suffolk. 1,210. Map 19 62/3 5
E.C. Wed. M.D. Mon. LONDON 82, Framlingham 6, Ipswich 13, Saxmundham 8, Stowmarket 19.
Dec. and Perp. church, with good tracery and doorways.

WIDECOMBE-IN-THE-MOOR, Devon. 710. Map 3 20/7 7
LONDON 188, Ashburton 7, Bovey Tracey 7, Exeter 21.
On Dartmoor, with fine Perp. church, noted for tower. Old Church House (N.T.). Village sign depicting well-known fair.

WIDEGATES, C'wall. Map 2 20/2 5
LONDON (ferry) 224, Looe 4.
Lies between valleys of East Looe and Seaton rivers.

WIDEMOUTH BAY, C'wall. Map 2 21/2 0
LONDON 222, Bude 3.
Developing resort, with bathing sands and cliffs.

WIDFORD, Herts. 370. Map 17 52/4 1
E.C. Wed. LONDON 24, Bishop's Stortford 7, Ware 4.
Associated with Charles Lamb.

WIDNES, Lancs. 48,795.* Map 21 33/5 8
E.C. Thurs. M.D. Mon. Sat. GOLF. LONDON 183, Chester 17, Liverpool 13, St. Helens 7, Warrington 7.
Industrial port on R. Mersey, linked by transporter bridge to Runcorn; new bridge planned.

WIGAN, Lancs. 84,546.* Map 26 34/5 0
E.C. Wed. M.D. Fri. GOLF. LONDON 193, Blackburn 19, Blackpool 33, Bolton 10, Liverpool 20, Manchester 19, Preston 17, Southport 20, Warrington 12.
Coal-mining town, with Civil War associations. Remains of Mab's Cross. Monument in rebuilt All Saints Church.

WIGGENHALL ST. MARY-THE-VIRGIN, Norfolk. Map 24 53/5 1
LONDON 94, Downham Market 9, King's Lynn 6.
Fine church, noted for carved bench-ends. To south-east Wiggenhall St. Mary Magdalene, with old glass and screens in church.

WIGHT, ISLE OF, Hants. Map 7
Separated from mainland by The Solent, with several car ferries. Delightful coast and downland scenery, notably between resorts of Sandown and Ventnor, and in south-west extremity, near well-known chalk pinnacles of The Needles. Places of interest described individually.

WIGHTWICK, Staffs. Map 22 32/8 9
LONDON 124, Wolverhampton 3.
Manor House (N.T.), 19th cent., open at times.

WIGMORE, Herefs. Map 15 32/4 6
LONDON 147, Leominster 10, Ludlow 9.
Slight remains of Abbey and 14th-cent. moated castle.

WIGSTON MAGNA, Leics. 15,452.* Map 23 42/6 9
E.C. Wed. LONDON 92, Leicester 4.
Has two churches, and known also as Wigston Two Steeples. All Saints has fine W. tower and spire.

WIGTON, Cumb. 3,521. Map 31 35/2 4
E.C. Thurs. M.D. Tues. LONDON 301, Carlisle 11, Maryport 16, Silloth 12.

WILBY, Northants. 400. Map 17 42/8 6
LONDON 67, Northampton 8, Wellingborough 3.
Church, with fine 14th-cent. partly octagonal tower and spire.

WILLEN, Bucks. Map 17 42/8 4
LONDON 48, Newport Pagnell 2.
Church, in Wren-style, dated 1660.

WILLENHALL, Staffs. 30,695.* Map 22 32/9 9
E.C. Thurs. M.D. Sat. LONDON 119, Walsall 3, Wolverhampton 3.
Black Country town making locks.

WILLERSEY, Glos. 485. Map 16 42/1 3
E.C. Thurs. LONDON 91, Broadway 2, Evesham 6.
Attractive Cotswold village.

WILLESDEN, Middx. 179,647.* Map 10 51/2 8
E.C. Thurs. LONDON 4.
Residential and industrial district.

WILLINGALE, Essex. Map 18 52/5 0
LONDON 26, Chelmsford 7.
Churches of Willingale Doe and Willingale Spain in same churchyard.

WILLINGDON, Sussex. 2,098. Map 8 51/5 0
GOLF. LONDON 60, Eastbourne 3, Hailsham 5.
16th-cent. brasses, and monuments in church.

WILLINGHAM, Cambs. 1,740. Map 18 52/4 7
E.C. Wed. LONDON 61, Cambridge 10.
Restored church, with notable spired tower and 15th-cent. mural paintings.

WILLINGTON, Beds. Map 17 52/1 4
LONDON 52, Bedford 5, Biggleswade 7.
Interesting, crow-stepped 16th-cent. dovecote and stables (N.T.); accessible regularly.

WILLINGTON, Derby. 708. Map 22 43/2 2
LONDON 119, Burton-upon-Trent 6, Derby 7.
On north bank of R. Trent.

WILLINGTON, Dur. 27,606* with Crook. Map 33 45/1 3
E.C. Wed. M.D. Mon. LONDON 253, Bishop Auckland 5, Durham 8.
Colliery district.

WILLITON, Som. 1,204. Map 5 31/0 4
E.C. Wed. M.D. 2nd Mon. LONDON 159, Bridgwater 18, Minehead 9, Taunton 15.
Orchard Wyndham, partly ancient mansion.

WILMCOTE, Warw. Map 16 42/1 5
LONDON 95, Stratford-on-Avon 5.
Picturesque old cottage, birthplace of Mary Arden, Shakespeare's mother.

WILMINGTON, Sussex. 225. Map 8 51/5 0
E.C. Thurs. LONDON 58, Eastbourne 7, Lewes 10.
Ruined 12th-cent. Priory, and 12th- to 14th-cent. church. Well-known "Long Man", cut in downland chalk.

WILMSLOW, Ches. 19,531.* Map 22 33/8 8
E.C. Wed. M.D. Fri. GOLF. LONDON 171, Alderley Edge 2, Altrincham 8, Manchester 12.
16th-cent. tombs in Dec. and Perp. church.

WILPSHIRE, Lancs. 1,443. Map 27 34/6 3
E.C. Wed. GOLF. LONDON 209, Blackburn 3.

WILTON, Herefs. Map 15 32/5 2
LONDON 120, Ross-on-Wye 1.
16th-cent. bridge spans R. Wye. Ruined 12th-cent. castle.

WILTON, Wilts. 2,857.* Map 6 41/0 3
E.C. Wed. M.D. Thurs. LONDON 86, Salisbury 3.
At meeting of R. Nadder and Wylye, and noted for carpet manufacture. Fine, partly Inigo Jones Wilton House, with literary associations, and Palladian bridge in park; open in summer. Richly-decorated 19th-cent. church.

WIMBISH, Essex. Map 18 52/5 3
LONDON 46, Saffron Walden 5.
Church, 12th-cent. restored, contains 14th-cent. screens and glass. Tiptofts Manor, 14th cent., and Broad Oak Manor, 16th cent., now farmhouses, in vicinity.

WIMBLEDON, London. 58 158.*
Map 10 51/2 7
E.C. Wed. GOLF.
Famous for annual All-England lawn tennis championships.

WIMBORNE MINSTER, Dorset. 4,488.*
Map 6 40/0 9
E.C. Wed. M.D. Tues. GOLF. LONDON 102, Blandford Forum 10, Bournemouth 10, Dorchester 23, Lymington 24, Poole 7, Ringwood 10, Salisbury 27, Shaftesbury 23, Southampton 29, Wareham 12, Winchester 38, Yeovil 35.
On R. Stour, with fine Norm. to Dec. double-towered church, showing chained library, curious 14th-cent. clock and monuments. In vicinity, earthworks of Badbury Rings, and 17th-cent. and later Kingston Lacy House, open at times.

WIMBORNE ST. GILES, Dorset.
Map 6 41/0 1
LONDON 99, Salisbury 17.
Notable restored church, dated 1732. Almshouses and St. Giles's House, 17th cent.

WIMPOLE, Cambs. Map 17 52/3 5
LONDON 45, Cambridge 10, Royston 7.
Church, mainly 18th cent. Hall, 1632 and later, approached by avenue nearly 3 miles long.

WINCANTON, Som. 2,047. Map 6 31/7 2
E.C. Thurs. M.D. Wed. GOLF. LONDON 110, Amesbury 31, Andover 45, Bridgwater 33, Bristol 34, Dorchester 29, Exeter 59, Frome 16, Ilchester 13, Salisbury 30, Shaftesbury 12, Sherborne 10, Taunton 34, Warminster 17, Wells 18, Yeovil 15.
Small market town to north of Blackmore Vale.

WINCEBY, Lincs. 49. Map 24 53/3 6
LONDON 131, Horncastle 5.
Civil War battle in 1643.

WINCHCOMB, Glos. 2,546. Map 15 42/0 2
E.C. Thurs. M.D. Sat. LONDON 95, Cheltenham Spa 7.
Cotswold town, with old houses and inns, notably galleried "George" and quaint "Corner Cupboard". Fine Jacobean house near restored Perp. church, noted for gargoyles. In vicinity, Elizabethan Postlip Hall, neighboured by Norman chapel and old barn. See Cleeve Hill *and* Sudeley Castle.

WINCHELSEA, Sussex. 130. Map 9 51/9 1
E.C. Wed. LONDON 65, Hastings 9, Rye 2.
Cinque Port, formerly on coast, retaining three ancient gates. Church, mainly Dec., famous for Alard tombs. Restored 13th cent. Town Hall, and many Georgian and older houses, some retaining ancient crypts. Shingle bathing beach, with sand at low tide, situated 2 m. S. See Camber *and* Rye.

WINCHESTER, Hants. 27,510.* Map 7 41/4 2
E.C. Thurs. M.D. Mon. GOLF. LONDON 64, Aldershot 31, Andover 14, Basingstoke 18, Bath 60, Bournemouth 40, Brighton 65, Chichester 35, Dorchester 61, Fareham 19, Farnham 28, Gloucester 79, Guildford 38, Horsham 52, Lymington 28, Lyndhurst 19, Newbury 25, Oxford 53, Petersfield 20, Petworth 36, Portsmouth (ferry) 25, Reading 34, Ringwood 29, Salisbury 24, Southampton 12, Swindon 47, Windsor 48.
Former capital of Wessex and England on R. Itchen. Splendid Norm. to Perp. cathedral, second longest in Europe, noted for chantry chapels, 14th-cent. stalls, 15th-cent. reredos, bones of Saxon and Danish kings, tombs and monuments, and black marble 12th-cent. font. 13th-cent. and later Deanery, Pilgrims' School and Tudor Cheyney Court in Close. Winchester College, founded 1382, retaining contemporary work, with additions partly by Wren. Ruined Wolvesey Castle and 17th-cent. Bishop's Palace. Hyde Abbey gateway (A.M.). 13th-cent. and later West Gate (A.M.), now museum. Castle retains 13th-cent. Great Hall, with King Arthur's Round Table. Old screenwork in St. John's Church. Restored 15th-cent. City Cross; 18th-cent. Guildhall, with clock; modernized Hospital of St. John; picturesque God-Begot House; Old City Mill (N.T.); 15th-cent. Chesil Rectory; and fine Georgian houses. Maze, on viewpoint of St. Catherine's Hill. To south, famous Hospital of St. Cross, Trans.-Norm. to Perp., with notable Church, and still providing ancient Wayfarer's Dole of bread and beer. Associations with Hardy's "Tess".

WINCHFIELD, Hants. 494. Map 7 41/7 5
E.C. Wed. LONDON 39, Basingstoke 10, Camberley 10.
Fine Norman church, notably chancel arch and S. door.

WINCLE, Ches. Map 22 33/9 6
LONDON 159, Macclesfield 6.
To north of Dane valley, with rocky Ludchurch ravine in vicinity.

WINDERMERE, Westm. 6,306.*
Map 35 34/4 9
E.C. Thurs. GOLF. LONDON 261, Ambleside 5, Barrow-in-Furness 26, Carlisle 45, Kendal 9, Keswick 22, Penrith 27.
On largest lake in England, with car ferry near boating centre of Bowness-on-Windermere (q.v.). Old glass and equestrian statue in 15th-cent. church. Viewpoint of Orrest Head.

WINDRUSH, Glos. Map 16 42/1 1
LONDON 78, Burford 4.
Cotswold hamlet, with fine Norman church doorway.

WINDSOR, Berks. 23,181.* Map 10 41/9 7
E.C. Wed. M.D. Sat. LONDON 21, Aldershot 20, Aylesbury 29, Bagshot 11, Baldock 47, Basingstoke 31 Beaconsfield 9 Bedford 53,

Berkhamsted 22, **Guildford 22**, Henley-on-Thames 15, Hertford 38, Kingston-upon-Thames 16, Maidenhead 6, **Northampton 64**, **Oxford 39**, Portsmouth 57, Reading 18, Reigate 32, St. Albans 25, **Salisbury 67**, Staines 6, Watford 18, Winchester 48.
On R. Thames, linked to Eton (q.v.) by bridge. Famous Royal Castle, built by William the Conqueror, with large additions and much restoration. Notable state apartments and Queen's doll's house, shown in absence of court. St. George's Chapel, Perp., with splendid fan vaulting, Royal tombs and stalls of Garter Knights. Restored Albert Memorial Chapel and ranges of cloisters. Frogmore Mausoleum, in Home Park, with graves of Queen Victoria and Prince Consort. 2,000-acre Windsor Great Park, traversed by public roads. Georgian houses and Wren Town Hall. Racecourse.

WINESTEAD, Yorks. 160. Map 29 54/2 2
LONDON (ferry) 180, Hull 14.
Monuments, brasses, and restored Perp. screen and loft in church.

WING, Bucks. 1,420. Map 17 42/8 2
LONDON 41, Leighton Buzzard 3.
Church, with Saxon apse and crypt, curious carving of babies, and 16th-cent. screen. 19th-cent. mansion of Ascott (N.T.), shown at times.

WING, Rutland. Map 23 43/8 0
LONDON 90, Oakham 5, Uppingham 3.
Preserves rare turf maze.

WINGFIELD, Suffolk. Map 19 62/2 7
LONDON 89, Diss 9, Harleston 5.
Fine, moated castle (not accessible), with 14th-cent. gateway and Tudor house within walls. De la Pole tombs in early Perp. church.

WINGHAM, Kent. 1,200. Map 9 61/25
E.C. Wed. LONDON 62, Canterbury 7, Sandwich 6.
Half-timbered houses and 15th-cent. "Red Lion." Inn. Notable stalls and Dec. tracery in 13th- to 14th-cent. church.

WINKFIELD, Berks. 4,451. Map 7 41/9 7
E.C. Wed. LONDON 27, Windsor 6.
Oak arcade of 1592, and 17th-cent. brick tower to church.

WINKLEIGH, Devon. 881. Map 4 21/6 0
E.C. Thurs. M.D. Fri. LONDON 189, Exeter 23, Okehampton 10, Torrington 13.

WINKWORTH ARBORETUM, Surrey.
Map 7 41/9 4
See **Godalming.**

WINSCOMBE, Som. 1,979. Map 5 31/4 5
E.C. Wed. M.D. Tues. LONDON 130, Cheddar 5, Weston-super-Mare 8.
Church, with 15th-cent. glass and fine tower.

WINSFORD, Ches. 12,745.* Map 21 33/6 6
E.C. Wed. LONDON 166, Chester 17, Crewe 11, Middlewich 3, Warrington 18.
On R. Weaver, with salt and chemical works.

WINSFORD, Som. 493. Map 4 21/8 3
E.C. Wed. LONDON 176, Dulverton 8.
Attractive R. Exe village, with mainly Perp. church, containing Royal Arms of James I, dated 1609. In vicinity, viewpoint of Winsford Hill (part N.T.). *See* **Tarr Steps.**

WINSHAM, Som. Map 5 31/3 0
LONDON 140, Chard 4, Crewkerne 6.
On R. Axe, with restored church, showing rare 14th-cent. painting of Crucifixion.

WINSLOW, Bucks. 1,698. Map 17 42/7 2
E.C. Thurs. LONDON 49, Aylesbury 10, Buckingham 7.
Hunting centre, with early 18th-cent. Winslow Hall, ascribed to Wren.

WINSTER, Derby. 684. Map 22 43/2 6
LONDON 143, Matlock 5.
Old lead-mining town, with 17th- or 18th-cent. Market House (N.T.) Fine Norman font in modern church.

WINSTON, Dur. 460. Map 33 45/1 1
E.C. Sat. LONDON 241, Barnard Castle 6.
18th-cent. bridge spans R. Tees. View from churchyard. Westholme Hall, dated 1606.

WINTERBORNE ABBAS, Dorset. 170.
Map 5 30/6 9
LONDON 127, Bridport 10, **Dorchester 5.**
Ancient stone circle in vicinity.

WINTERBORNE CAME, Dorset. 110.
Map 5 30/7 8
LONDON 124, **Dorchester 2.**
Dec. and Perp. church. Former rector William Barnes, Dorset poet. 18th-cent. Came House.

WINTERBORNE WHITECHURCH, Dorset. 310. Map 6 30/8 9
LONDON 111, Blandford Forum 5, **Dorchester 12.**
14th-cent. font and 15th-cent. pulpit in E.E. and Perp. church.

WINTERBOURNE, Glos. 3,554.
Map 15 31/6 8
E.C. Wed. LONDON 113, Bristol 9.

WINTERBOURNE STOKE, Wilts. 200.
Map 6 41/0 4
LONDON 84, Amesbury 5, **Salisbury 10.**
Norm. to Dec. church, with Norman doors and Jacobean woodwork.

WINTERINGHAM, Lincs. 797. Map 29 44/9 2
E.C. Thurs. LONDON 163, Scunthorpe 8.
Trans.-Norm. to Perp. church, with good tower.

WINTERSLOW, Wilts. 865. Map 6 41/2 3
E.C. Tues. LONDON 78, **Salisbury 7.**
Nearby "Winterslow Hut", or "Pheasant" Inn, associated with Hazlitt. In vicinity, Iron Age encampment of Figsbury Rings (N.T.), and village of Farley, with notable 17th-cent. church and nearby hospital, or almshouse.

WINTERTON, Lincs. 1,958. Map 29 44/9 1
E.C. Thurs. LONDON 160, Brigg 11, Scunthorpe 6.
Restored church, with partly Saxon tower.

WINTERTON-ON-SEA, Norfolk. 853.
Map 25 63/4 1
E.C. Tues. LONDON 130, **Norwich 21**, Yarmouth 9.
Fishing village, with dunes and bathing sands. Fine Perp. church tower.

WINTHORPE, Lincs. 511. Map 23 43/8 5
E.C. Thurs. LONDON 124, Newark 2.
Restored 15th-cent. church, with good woodwork.

WINWICK, Lancs. Map 21 33/6 9
LONDON 184, Warrington 3.
Civil War battles in 1643 and 1648. Restored 14th-cent. church, with curious "Winwick Pig" carved on tower.

WIRKSWORTH, Derby. 4,886.*
Map 22 43/2 5
E.C. Wed. M.D. Tues. LONDON 137, Ashbourne 9, Derby 14, Matlock 5.
Formerly important lead-mining centre, and preserving unique miner's Standard Dish in Moot Hall. Church, 13th to 16th cent.

WIRRAL, THE, Ches. Map 21 33
Narrow peninsula between Mersey and Dee estuaries, to north of Chester.

WISBECH, Cambs. 17,430.* Map 24 53/4 0
E.C. Wed. M.D. Sat. LONDON 91, Boston 30, Cambridge 40, Downham Market 13, Ely 24, Huntingdon 34, King's Lynn 14, **Lincoln 58**, March 11, Peterborough 21, Sleaford 40.
On R. Nene, in fruit-canning and bulb-growing district. Fine Georgian houses on North and South Brinks. Peckover House (N.T.), dated

1722, open regularly. Norm. and Perp. church, with double nave and good tower. See Walsoken *and* West Walton.

WISBOROUGH GREEN, Sussex. 1,751. Map 8 51/0 2
E.C. Wed. LONDON 45, Petworth 6.
Partly Norman church, with notable wall-painting.

WISHFORD, Wilts. 239. Map 6 41/0 3
E.C. Wed. LONDON 88, Salisbury 6.
In delightful Wylye valley with church monuments and record of bread prices in churchyard wall. Annual Grovely Woods Oak Apple Day ceremony.

WISLEY GARDENS, Surrey. Map 10 51/0 5
LONDON 21, Guildford 8, Kingston-upon-Thames 11.
Lie just off Portsmouth road. Gardens o Royal Horticultural Society, open weekdays.

WISTON, Sussex. Map 8 51/1 1
LONDON 51, Worthing 10.
Monuments and brasses in restored church. Elizabethan and later Wiston Park. Well-known landmark of Chanctonbury Ring on summit of South Downs.

WITCHAMPTON, Dorset. Map 6 31/9 0
LONDON 104, Wimborne Minster 5.
Attractive village, with old manor house and tithe barn. In vicinity, Georgian Crichel House.

WITHAM, Essex. 8,598.* Map 18 52/8 1
E.C. Wed. M.D. Tues. LONDON 38, Braintree 7, Chelmsford 9, Colchester 14, Maldon 7.
Georgian and older houses. Attractive "Spread Eagle" Inn. Screen and monuments in church.

WITHERIDGE, Devon. 750. Map 4 21/8 1
LONDON 176, South Molton 11, Tiverton 11.
On high ground near Little Dart river.

WITHERNSEA, Yorks. 5,101.* Map 29 54/3 2
E.C. Tues. GOLF. LONDON (ferry) 183, Hull 17.
Small Holderness resort, with bathing sands.

WITHINGTON, Glos. Map 16 42/0 1
LONDON 89, Cheltenham Spa 8.
On R. Coln, with old Cotswold manor house, and Trans-Norm. to Perp. church, showing fine tower.

WITHNELL, Lancs. 2,837. Map 27 34/6 2
E.C. Wed. LONDON 203, Blackburn 6, Bolton 10, Preston 9.

WITHYHAM, Sussex 2,724. Map 17 51/4 3
E.C. Thurs. LONDON 35, Crowborough 4, Tunbridge Wells 7.
Church, rebuilt 1672, well-known for wealth o monuments. Modern Buckhurst House, with nearby old tower.

WITHYPOOL, Som. Map 4 21/8 3
LONDON 178, Dulverton 8.
Exmoor hamlet, on R. Barle, spanned in vicinity by fine old Landacre Bridge.

WITLEY, Surrey. 2,330. Map 7 41/9 3
E.C. Wed. LONDON 36, Guildford 8.
Attractive village, with old "White Hart" Inn. Church, showing Saxon and Norman work, old glass and mural painting.

WITLEY, GREAT, Worcs. 359. Map 15 32/7 6
E.C. Wed. LONDON 122, Kidderminster 9, Worcester 11.
Notable Georgian church, dated 1735, with painted ceilings. 18th-cent. Hall.

WITNEY, Oxon. 6,553.* Map 16 42/3 1
E.C. Tues. M.D. Thurs. LONDON 66, Burford 8, Cheltenham Spa 30, Oxford 12.
Blanket-making town, on R. Windrush, with old Blanket Hall, 17th cent. Butter Cross, and Grammar School, founded 1663. Fine E.E. and Dec. church.

WITTERING, Northants. Map 23 53/0 0
LONDON 84, Stamford 4.
Lies just off Great North Road, with Saxon chancel arch in church.

WITTERSHAM, Kent. 720. Map 9 51/8 2
E.C. Wed. LONDON 58, Rye 6, Tenterden 5.
In Isle of Oxney, with 14th-cent. church, showing 15th-cent. lectern.

WITTON GILBERT, Dur. 6,900. Map 33 45/2 4
E.C. Wed. LONDON 260, Durham 4.

WITTON-LE-WEAR, Dur. 2,020. Map 33 45/1 3
E.C. Thurs. LONDON 250, Bishop Auckland 5.
Old bridge over R. Wear. Modernized 15th-cent. castle.

WIVELISCOMBE, Som. 1,262. Map 5 31/0 2
E.C. Thurs. M.D. Thurs. LONDON 155, Bampton 10, Taunton 11.
19th cent. church, Town Hall and market house.

WIVELSFIELD, Sussex. 2,162. Map 8 51/3 2
E.C. Wed. LONDON 40, Brighton 13, Lewes 12.

WIVENHOE, Essex. 2,381.* Map 19 62/0 2
E.C. Thurs. LONDON 56, Colchester 5.
Oyster fisheries in R. Colne. Fine old pargetted house. Brasses in restored church.

WOBURN, Beds. 951. Map 17 42/9 3
E.C. Thurs. M.D. Fri. LONDON 41, Bedford 14, Bletchley 7, Leighton Buzzard 6.
Georgian houses. 18th-cent. Woburn Abbey in large park, traversed by public road.

WOBURN SANDS, Bucks. 1,156. Map 17 42/9 3
E.C. Wed. LONDON 43, Bedford 13, Newport Pagnell, 7, Northampton 22.
High-lying pine-clad heaths. See Aspley Guise.

WOKING, Surrey. 47,612.* Map 10 51/0 5
E.C. Wed. GOLF. LONDON 25, Bagshot 8, Farnham 14, Guildford 7, Kingston-upon-Thames 15, Reading 24, Reigate 22, Staines 9, Windsor 15.
Residential town, with mosque dating from 1889. Old houses, and interesting, restored Norm., 13th-cent. and later church, noted for ironwork on Norm. door, in Old Woking, on R. Wey.

WOKINGHAM, Berks. 8,716.* Map 7 41/8 6
E.C. Wed. M.D. Tues. LONDON 32, Aldershot 14, Ascot 7, Bagshot 9, Basingstoke 18, Guildford 21, Henley-on-Thames 11, Reading 7, Staines 16, Windsor 13.
Good Perp. font in church. "Rose" Inn has literary associations. Old almshouses at Chapel Green.

WOLDINGHAM, Surrey. Map 10 51/3 5
LONDON 18, Croydon 8.
On slopes of North Downs.

WOLDS, Leics.; Lincs.; Yorks. Maps 23, 24 and 29
Upland stretches, attaining nearly 600 ft. in Leics., near Melton Mowbray; over 500 ft. in Lindsey division of Lincs., near Caistor; and nearly 800 ft. in East Riding of Yorks., to south of Malton.

WOLLASTON, Northants. 2,350. Map 17 42/9 6
LONDON 63, Newport Pagnell 13, Wellingborough 4.
Church has 14th-cent. spire and 18th-cent. fittings.

WOLLASTON, Salop. Map 21 33/3 1
LONDON 162, Shrewsbury 11.
18th-cent. church contains brass to Old Parr, who lived to 152 years.

WOLSINGHAM, Dur. 3,130. Map 32 45/0 3
E.C. Wed. LONDON 257, Alston 26, Bishop Auckland 11, Durham 16.

WOLVERHAMPTON, Staffs. 162,669.* Map 22 32/9 9
E.C. Thurs. M.D. Wed. GOLF. LONDON 121, Birmingham 13, Bridgnorth 14, Chester 60, Derby 38, Gloucester 57, Hereford 51, Kidderminster 16, Lichfield 15, Manchester 69, Newport 19, Nottingham 54, Preston 97, Shrewsbury 30, Stafford 17, Stoke-on-Trent 32, Walsall 6, Worcester 30.
Manufacturing town making locks and keys. Mainly 15th-cent. St. Peter's Church, with fine tower, font and carved pulpit. Norman churchyard cross-shaft. Racecourse.

WOLVERTON, Bucks. 13,421.* Map 17 42/8 4
E.C. Wed. M.D. Fri. LONDON 51, Newport Pagnell 5, Stony Stratford 2.
Railway carriage works.

WOLVERTON, Hants. Map 7 41/5 5
LONDON 53, Basingstoke 7.
Notable 18th-cent. brick church.

WOLVEY, Warw. 750. Map 16 42/4 8
LONDON 91, Coventry 9, Hinckley 4.
Church, 14th cent., with Norman door and monuments.

WOMBWELL, Yorks. 18,837.* Map 28 44/3 0
E.C. Thurs. M.D. Mon. Sat. LONDON 167, Barnsley 4, Rotherham 8.
Collieries in vicinity.

WONERSH, Surrey. 1,360. Map 8 51/0 4
E.C. Wed. LONDON 32, Guildford 4.
Church, partly E.E., with 18th-cent. brickwork. Half-timbered Great Tangley Manor, dated 1582.

WOOBURN GREEN, Bucks. 4,730. Map 17 41/9 8
LONDON 26, Beaconsfield 3, High Wycombe 5, Marlow 5.
Pleasant village near Thames valley.

WOODBRIDGE, Suffolk. 5,316.* Map 19 62/2 4
E.C. Wed. M.D. alt. Thurs. GOLF. LONDON 77, Felixstowe 12, Ipswich 8, Saxmundham 13.
On R. Deben, with old houses, quaint Shire Hall, and half-timbered house preserving curious weighing machine. Old tidal mill. Seven Sacraments font in church.

WOODCHESTER, Glos. 767. Map 15 32/8 0
E.C. Thurs. LONDON 101, Nailsworth 2, Stroud 2.
Remains of Roman villa and tessellated pavement. Rare "teasel" tower preserved.

WOODCHURCH, Kent. Map 9 51/9 3
LONDON 57, Ashford 8, Tenterden 5.
Large church, mainly E.E., with Norman font, brasses and old glass.

WOODFORD, Ches. 810. Map 22 33/8 8
E.C. Wed. LONDON 173, Stockport 6.
Cheshire moorlands rise away to east.

WOODFORD, Wilts. Map 6 41/1 3
LONDON 84, Salisbury 5.
Attractive Avon valley village. Restored Heale House, once refuge of Charles II.

WOODFORD GREEN, Essex. Map 11 51/4 9
E.C. Thurs. GOLF. LONDON 8, Bishop's Stortford 21, Brentwood 15, Chelmsford 25, Epping 8, Hoddesdon 13, Romford 9, St. Albans 20, Woolwich (ferry) 9.
Residential neighbourhood.

WOODHALL SPA, Lincs. 1,671.* Map 24 53/1 6
E.C. Wed. GOLF. LONDON 127, Horncastle 7.
Watering-place, with pump room and baths. Restored E.E. St. Leonard's Chapel. Slight remains of 12th-cent. Kirkstead Abbey.

WOODHAM FERRERS, Essex. 1,352. Map 9 51/7 9
E.C. Wed. LONDON 34, Chelmsford 9, Maldon 8, Southend-on-Sea 15.
Restored 13th- to 15th-cent. church. Moated Tudor Edwins Hall.

WOODHAM WALTER, Essex. Map 9, 52/8 0
GOLF. LONDON 36, Chelmsford 7, Maldon 3.
16th-cent. mainly brick church, with fine 15th-cent. font.

WOODHENGE, Wilts. Map 6 41/1 4
See Amesbury.

WOODLANDS, Yorks. Map 28 44/5 0
LONDON 164, Doncaster 4.
Situated on Great North Road.

WOODSTOCK, Oxon. 1,713.* Map 16 42/4 1
E.C. Wed. M.D. Tues. LONDON 62, Chipping Norton 12, Oxford 8.
Small glove-making town. Church, with 18th-cent. tower. See Blenheim Palace.

WOODVILLE, Derby. 3,050. Map 22 43/3 1
E.C. Wed. LONDON 113, Ashby-de-la-Zouch 4, Burton-upon-Trent 5.

WOODY BAY, Devon. 15. Map 3 21/6 4
LONDON 190, Barnstaple 16, Lynton 5.
Beautifully-wooded cliff-bound bay, with notable view from summit. Poor bathing from shingle.

WOOFFERTON, Salop. Map 15 32/5 6
E.C. Sat. LONDON 137, Ludlow 4.
Teme valley village, on Hereford border.

WOOKEY HOLE, Som. Map 5 31/5 4
LONDON 123, Wells 3.
Famous prehistoric caves near R. Axe. Ebbor Rocks, miniature gorge.

WOOL, Dorset. 2,880. Map 6 30/8 8
E.C. Thurs. LONDON 119, Dorchester 12, Wareham 6.
Old bridge over R. Frome. Ancient manor, now guesthouse, associated with Hardy's "Tess". Remains of 12th-cent. Bindon Abbey.

WOOLACOMBE, Devon. Map 4 21/4 4
E.C. Wed. LONDON 204, Barnstaple 15, Ilfracombe 6.
Resort, with fine bathing and surf-bathing sands.

WOOLER, Nthmb. 1,505. Map 37 36/9 2
E.C. Thurs. GOLF. LONDON 318, Alnwick 18, Berwick-upon-Tweed 17, Coldstream 15, Duns 27, Edinburgh 63, Kelso 21, Morpeth 31, Newcastle-upon-Tyne 46, Peebles 57, Selkirk 40.
On R. Till, near Cheviot Hills.

WOOLMER GREEN, Herts. Map 17 52/2 1
E.C. Wed. LONDON 27, Hatfield 7, Stevenage 4.

WOOLPIT, Suffolk. 760. Map 19 52/9 6
LONDON 73, Bury St. Edmunds 8, Stowmarket 6.
Fine Dec. and Perp. church, noted for roof and S. porch.

WOOLSTHORPE, Lincs. Map 21 43/9 2
See Colsterworth.

WOOLTON, Lancs. Map 21 33/4 8
GOLF. LONDON 190, Liverpool 6.

WOOLWICH, London. 147,824.* Map 11 51/4 7
E.C. Thurs.
Well-known Royal Arsenal and Royal Military Academy. Artillery museum in old Rotunda. Car ferry to North Woolwich across R. Thames.

WOORE, Salop. 880. Map 22 33/7 4
E.C. Wed. LONDON 151, Nantwich 9, Newcastle-under-Lyme 9.
Fine views from lofty Maer Heath, to south-east.

WOOTTON BASSETT, Wilts. 2,420. Map 6 41/0 8
E.C. Thurs. M.D. 1st Wed. LONDON 84, Swindon 6.
Restored 18th-cent. Town Hall, and 17th- and 18th-cent. houses.

WOOTTON COURTNEY, Som. Map 3 21/9 4
LONDON 170, Minehead 5.
Fine views of Dunkery Beacon from vicinity.

WOOTTON WAWEN, Warw. 1,985. Map 16 42/1 6
LONDON 97, Stratford-on-Avon 7.
Church, with partly Saxon tower, 15th-cent. screens and 17th-cent. chained books.

WORCESTER, Worcs. 59,700.* Map 15 32/8 5
E.C. Thurs. M.D. Mon. Sat. GOLF. LONDON 111, Aberystwyth 100, Aylesbury 73, Birmingham 27, Cardiff 76, Cheltenham Spa 25, Chester 84, Evesham 16, Gloucester 27, Great Malvern 8, Hereford 26, Kidderminster 15, Leominster 26, Ludlow 30, Monmouth 40, Newtown 64, Northampton 64, Oxford 57, Preston 126, Rhayader 66, Ross 29, Shrewsbury 49, Stoke-on-Trent 62, Stratford-on-Avon 25, Tewkesbury 16, Warwick 33, Wolverhampton 30.
Glove and porcelain manufacturing city, on R. Severn. Cathedral, mainly E.E. to Perp., noted for tower, 14th-cent. stalls, Prince Arthur's Chantry, 11th-cent. crypt, and monuments, including early effigy of King John. Refectory, now part of King's School. 14th-cent. Edgar Tower and 15th-cent. timbered Greyfriars building. Notable 18th-cent. Guildhall and Britannia House. Commandery, with old hall. 18th-cent. Berkeley Hospital. 18th-cent. St. Swithin's Church, and tower of St. Andrew's Church. Battle of Worcester, 1651. Museum in Royal Porcelain Works. Racecourse.

WORFIELD, Salop. Map 22 32/7 9
LONDON 131, Bridgnorth 4.
Attractive village, with E.E. to Perp. church, showing Perp. screen and tower.

WORKINGTON, Cumb. 28,882.* Map 31 25/9 2
E.C. Thurs. M.D. Wed. Sat. GOLF. LONDON 302, Carlisle 33, Cockermouth 8, Kendal 50, Keswick 20, Maryport 6, Silloth 19, Whitehaven 8.
Coal and iron town, at mouth of R. Derwent. Workington Hall, associated with Mary, Queen of Scots.

WORKSOP, Notts. 31,038.* Map 23 43/5 7
E.C. Thurs. M.D. Wed. Sat. GOLF. LONDON 144, Chesterfield 15, Derby 37, Doncaster 17, Lincoln 28, Mansfield 13, Newark 22, Nottingham 28, Retford 8, Rotherham 15, Sheffield 17.
Fine 14th-cent. gatehouse of former Priory. Notable, richly-carved Norman church. Centre for Sherwood Forest and Dukeries.

WORLINGWORTH, Suffolk. 504. Map 19 62/2 6
E.C. Wed. LONDON 87, Diss 13, Framlingham 6.
Church, Dec. and Perp., with fine flintwork, carved font cover and woodwork.

WORMLEIGHTON, Warw. Map 16 42/4 5
LONDON 77, Banbury 10, Southam 7.
Manor house gateway, dated 1613. Fine screen in Trans.-Norm. and E.E. church.

WORMLEY, Herts. 940. Map 11 52/3 0
E.C. Thurs. LONDON 15, Hoddesdon 2.

WORPLESDON, Surrey. 3,863. Map 10 41/9 5
E.C. Wed. GOLF. LONDON 29, Guildford 4, Woking 5.
14th- and 15th-cent. church.

WORSLEY, Lancs. 27,363.* Map 27 34/7 0
E.C. Wed. M.D. Fri. Sat. GOLF. LONDON 187, Altrincham 11, Bolton 6, Manchester 7.
Restored 16th-cent. timbered Hall. Coal-mining area.

WORSTEAD, Norfolk. Map 25 63/3 2
LONDON 122, North Walsham 3, Norwich 13.
Beautiful 14th-cent. "wool" church, noted for tower and woodwork.

WORTH, Sussex. 5,090. Map 8 51/3 3
E.C. Wed. LONDON 30, Crawley 3, Redhill 10.
Remarkable, restored Saxon and later church.

WORTHAM, Suffolk. Map 19 62/0 7
LONDON 90, Bury St. Edmunds 18, Diss 4.
In Waveney valley, with Dec. and Perp. church, showing large, ruined round tower.

WORTHING, Sussex. 69,375.* Map 8 51/1 0
E.C. Wed. GOLF. LONDON 57, Arundel 10, Bognor Regis 17, Brighton 11, Chichester 21, Dorking 33, Guildford 35, Horsham 20, Littlehampton 9, Petworth 20, Southampton 51.
Well-known resort, with bathing sands at low tide. Travelling stocks in museum. Downland background. See Broadwater.

WORTH MATRAVERS, Dorset. Map 6 30/9 7
LONDON 118, Swanage 4.
Restored, mainly Norman church. Norman chapel on St. Alban's Head.

WOTTON, Surrey. Map 8 51/1 4
E.C. Wed. LONDON 27, Dorking 3, Guildford 9.
In Tillingbourne valley, with fine park of Wotton House, associated with John Evelyn. Monuments in partly 13th-cent. church.

WOTTON-UNDER-EDGE, Glos. 3,121. Map 15 31/7 9
E.C. Wed. LONDON 109, Bath 23, Bristol 20, Gloucester 19, Tetbury 10.
Cotswold town, with brasses in restored 14th- to 15th-cent. church. Almshouses, dated 1632.

WRAGBY, Lincs. 454. Map 23 53/1 7
E.C. Wed. LONDON 138, Lincoln 11.

WRAGBY, Yorks. Map 28 44/4 1
LONDON 174, Wakefield 6.
Old glass in church, situated in park of Nostell Priory (N.T.), by R. Adam, shown in summer.

WRANGLE, Lincs. 1,203. Map 24 53/4 5
LONDON 122, Boston 9, Skegness 14.
Church, 13th to 15th cent., has old glass.

WRAXALL, Som. Map 5 31/4 7
LONDON 122, Bristol 8, Clevedon 6.
Wraxall estate, bordered by holly hedge nearly 3½ miles long.

WRECCLESHAM, Surrey. 23,911* with Farnham. Map 7 41/8 4
E.C. Wed. LONDON 40, Farnham 2.
Locally-made pottery.

WRENBURY, Ches. 589. Map 21 33/5 4
E.C. Wed. LONDON 162, Nantwich 6, Whitchurch 6.
Fine 15th-cent. church, with old pews. Combermere Abbey, in large park.

WREXHAM, Denb. 30,692.* Map 21 33/3 5
E.C. Wed. M.D. Mon. Thurs. Sat. GOLF. LONDON 176, Chester 12, Hoylake 30, Liverpool (tunnel) 29, Llandudno 48, Llangollen 11, Nantwich 22, Oswestry 16, Ruthin 19, St. Asaph 29, Shrewsbury 29, Stoke-on-Trent 39, Welshpool 32, Whitchurch 16.
Notable, lofty 16th-cent. church tower; monuments, and associations with Elihu Yale. Coal-mining district.

WRINGTON, Som. 1,450. Map 5 31/4 6
E.C. Thurs. LONDON 125, Bristol 11, Weston-super-Mare 11.
Church, with monuments and notable Perp. tower.

WRITTLE, Essex. 3,200. Map 18 52/6 0
E.C. Wed. LONDON 28, Chelmsford 3.
Attractive green, with old houses.

WROTHAM, Kent. 4,510. Map 8 51/6 5
E.C. Wed. GOLF. LONDON 24, Gravesend 11, Maidstone 10, Sidcup 13, Tonbridge 10, Westerham 13.
On Pilgrims' Way, below North Downs. Brasses in E.E. to Perp. church. In vicinity, Coldrum Long Barrow (N.T.), at Trottiscliffe.

WROUGHTON, Wilts. 2,650. Map 6 41/1 8
E.C. Wed. LONDON 79, Swindon 3.
Fine views from Dec. and Perp. church.

WROXALL, I.O.W. 890. Map 7 40/5 7
E.C. Wed. LONDON (via Portsmouth) 84, Newport 9, Shanklin 4, Ventnor 3.

WROXETER, Salop. 540. Map 21 33/5 0
LONDON 146, Shrewsbury 6.
Remains of Roman Uriconium on Watling Street, with museum. Church, partly Saxon and Norman, with monuments.

WROXHAM, Norfolk. 1,700. Map 25 63/2 1
E.C. Wed. M.D. alt. Mon. LONDON 116, Norwich 8, Yarmouth 21.
Noted Broads yachting centre, on R. Bure. Fine Norman church door.

WROXTON, Oxon. 540. Map 16 42/4 4
LONDON 74, Banbury 3.
Picturesque stone and thatched cottages, and fine 17th-cent. Wroxton Abbey.

WYCHBOLD, Worcs. Map 15 32/9 6
LONDON 111, Bromsgrove 4, Droitwich 2.
B.B.C. radio transmitter in vicinity.

WYCH CROSS, Sussex. Map 8 51/4 3
LONDON 35, East Grinstead 6.
In Ashdown Forest. The Warren (N.T.).

WYCK RISSINGTON, Glos. Map 16 42/1 2
LONDON 82, Burford 8, Stow-on-the-Wold 4.
Notable E.E. church.

WYCOLLER, Lancs. Map 27 34/9 3
LONDON 213, Colne 4.
Late 13th-cent. packhorse bridge. Ruined 16th-cent. Hall, associated with Charlotte Brontë's "Jane Eyre".

WYE, Kent. 1,400. Map 9 61/0 4
E.C. Wed. LONDON 55, Ashford 5.
Old houses. 15th-cent. brass in church. Well-known Agricultural College. Racecourse.

WYE VALLEY. Maps 13, 14 and 15
Beautiful river valley, extending from source on lofty Plynlimon, in Wales, to mouth of Severn estuary. Most picturesque parts between Llangurig and Rhayader; from Builth to Hay; around Ross-on-Wye; at Symond's Yat; between Tintern Abbey and Chepstow; and near Hardwick Cliffs, close to mouth.

WYKE CHAMPFLOWER, Som. Map 6 31/6 3
LONDON 114, Bruton 2.
Interesting little chapel, rebuilt in 1623.

WYLYE, Wilts. 313. Map 6 41/0 3
E.C. Wed. LONDON 89, Amesbury 10, Salisbury 11.
Restored Perp. church, with Jacobean fittings.

WYMINGTON, Beds. Map 17 42/9 6
LONDON 61, Bedford 13, Wellingborough 7.
Jacobean pulpit and 15th-cent. doom painting in 14th-cent. church.

WYMONDHAM, Leics. 610. Map 23 43/8 1
E.C. Thurs. LONDON 100, Melton Mowbray 7, Oakham 7.
E.E. and Dec. cruciform church. Stilton cheeses reputedly first made here.

WYMONDHAM, Norfolk. 5,664.* Map 25 63/1 0
E.C. Wed. M.D. Fri. LONDON 100, Attleborough 6, Dereham 12, Norwich 9.
Old houses, 17th-cent. Market Cross and ancient "Green Dragon" Inn. Parish Church, once part of Abbey, with two towers, fine Norman nave, carved roof and sedilia. St. Thomas á Becket's Well. Old smock mill.

WYND'S POINT, Herefs. Map 15 32/7 4
LONDON 116, Gt. Malvern 4, Ledbury 5.
Over 800 ft. high in Malvern Hills. Largest British Camp in England near viewpoint of Herefordshire Beacon.

WYSALL, Notts. Map 23 43/6 2
LONDON 112, Nottingham 9.
Church, 13th and 14th cent., with screen and misericords.

WYTHAM, Berks. Map 16 42/4 0
LONDON 58, Oxford 3.
Attractive village, with 16th-cent. Wytham Abbey, showing gatehouse. 14th- to 15th-cent. church, associated with Amy Robsart.

WYTHBURN, Cumb. Map 31 35/3 1
LONDON 274, Keswick 9.
At foot of Helvellyn, with tiny church, described in verse by Wordsworth.

YALDING, Kent. 2,314. Map 8 51/6 5
E.C. Wed. LONDON 34, Maidstone 6.
On R. Medway, in hop-growing district.

YARCOMBE, Devon. 519. Map 5 31/2 0
E.C. Wed. LONDON 145, Chard 6, Honiton 8.
On high ground, with Yarty valley to south.

YARDLEY HASTINGS, Northants. 799. Map 17 42/8 5
LONDON 60, Bedford 14, Northampton 8.
Norm. to 14th-cent. church. Cowper Oak in Yardley Chase, to south. See Castle Ashby.

YARM, Yorks. 1,715. Map 33 45/4 1
E.C. Tues. LONDON 236, Stockton-on-Tees 4.
On R. Tees, with 18th-cent. church, and model of former castle at Commonside House.

YARMOUTH, I.O.W. 823. Map 7 40/3 8
E.C. Wed. LONDON (via Portsmouth) 85, Cowes 13, Newport 10, Portsmouth (ferry) 15, Ryde 17, Sandown 20, Shanklin 20, Ventnor 21.
Sandy bathing beach at slackwater. Pier Hotel incorporates Tudor Castle (A.M.). Car ferry to Lymington.

YARMOUTH, GREAT, Norfolk. 51,105.* Map 25 63/5 0
E.C. Thurs. M.D. Wed. Sat. GOLF. LONDON 123, Bungay 20, Bury St. Edmunds 57, Cambridge 82, Colchester 72, Cromer 35, Ipswich 54, King's Lynn 64, Lowestoft 10, North Walsham 25, Norwich 20.
Well-known resort and fishing port on R. Bure, Waveney and Yare, forming Breydon Water. Sandy bathing beach. Partially destroyed Parish Church of St. Nicholas, Trans.-Norm. to Dec., considered largest in England. Notable St. George's Church, dated 1713. Remains of town walls and gates, curious "Rows", and old Toll House. Ancient Greyfriars cloister. Picturesque Fishermen's Hospital, dated 1702. Lofty Nelson column. Associations with Dickens's "David Copperfield". Racecourse. See Burgh Castle.

YARNTON, Oxon. 431. Map 16 42/4 1
E.C. Thurs. LONDON 59, Oxford 5.
Church, 13th cent., with later tower and screen. Manor house, dated 1612.

YARPOLE, Herefs. Map 15 32/4 6
LONDON 141, Leominster 5.
Church, with detached, probably 14th-cent. timber belfry.

YATE, Glos. 1,559. Map 15 31/7 8
E.C. Thurs. M.D. alt. Tues. LONDON 109, Bristol 10.
Notable 15th-cent. church tower.

YATELEY, Hants. Map 7 41/8 6
LONDON 33, Camberley 4.
Partly Norman church, preserving fine crystal cup, dated 1675.

YATTENDON, Berks. 318. Map 7 41/5 7
E.C. Wed. LONDON 50, Pangbourne 6.
15th-cent. church, with rood stairs. Grave of poet-laureate, Robert Bridges.

ATTON, Som. 2,285. Map 5 31/4 6
E.C. Thurs. LONDON 127, Bristol 13, Clevedon 4, Weston-super-Mare 10.
Church, mainly Perp., noted for W. front. 15th-cent. rectory.

ATTON KEYNELL, Wilts. Map 6 31/8 7
LONDON 96, Chippenham 4.
Pleasant village, with 17th-cent. manor house. Stone screen in Perp. church.

AVERLAND, I.O.W. Map 7 40/6 8
LONDON (via Portsmouth) 78, Ryde 5, Sandown 2.
Attractive 17th-cent. manor house, and restored 12th- to 15th-cent. church.

AXLEY, Hunts. 1,934. Map 24 52/1 9
E.C. Wed. LONDON 75, Peterborough 5.
Fine Dec. and Perp. church, noted for spired tower.

AXLEY, Suffolk. 325. Map 19 62/1 7
LONDON 87, Diss 5.
Fine flint porch and rare sexton's wheel in Dec. and Perp. church.

EADON, Yorks. Map 28 44/2 4
E.C. Tues. LONDON 195, Bradford 6, Leeds 8.
Leeds and Bradford municipal aerodrome.

EALMPTON, Devon. Map 3 20/5 5
LONDON 206, Plymouth 7.
On Yealm estuary. 18th-cent. Puslinch House.

ELDHAM, GREAT, Essex. 492.
Map 18 52/7 3
E.C. Wed. LONDON 52, Halstead 7.
Screen in 15th-cent. church. Massive oak tree, 30 ft. in girth.

ELVERTON, Devon. 1,000. Map 3 20/5 6
E.C. Wed. GOLF. LONDON 201, Exeter 33, Plymouth 10, Tavistock 6.
Lies between Walkham and Meavy rivers, south of Dartmoor. See **Buckland Abbey.**

EOVIL, Som. 23,337.* Map 5 31/5 1
E.C. Thurs. M.D. Mon. Fri. GOLF. LONDON 125, Bath 38, Blandford Forum 25, Bournemouth 44, Bridgwater 26, Bridport 21, Bristol 42, Crewkerne 9, Dorchester 20, Exeter 46, Frome 27, Glastonbury 17, Honiton 30, Oxford 95, Salisbury 42, Shaftesbury 22, Sherborne 6, Taunton 26, Wincanton 15.
Glove-making town, with good Perp. church. Old inns, notably "George". Fine Newton Surmaville House, dated 1612.

ETMINSTER, Dorset. 438. Map 5 31/5 1
E.C. Wed. LONDON 125, Sherborne 6, Yeovil 6.
Woodwork in 15th-cent church. Curiously-named neighbouring village of Ryme Intrinsica.

IEWSLEY, Middx. Map 10 51/0 8
E.C. Wed. LONDON 15, Uxbridge 3.

ORK, Yorks. 105,336.* Map 28 44/6 5
(Mileage Chart Town.)
E.C. Wed. M.D. Sat. GOLF. LONDON 194, Bridlington 41, Darlington 48, Doncaster 34, Driffield 29, Filey 41, Harrogate 22, Helmsley 24, Hull 38, Leeds 24, Malton 18, Market Weighton 19, Ripon 24, Scarborough 41, Scotch Corner 45, Selby 14, Sheffield 52, Skipton 43, Stockton-on-Tees 48, Thirsk 24, Wetherby 14, Whitby 46.
On R. Ouse. Former Roman station, and preserving 3 miles of ancient walls (A.M.), together with 4 main gates and 2 postern gates. Splendid E.E. to Perp. Minster, noted for W. front, old glass, notably in Five Sisters window, Chapter House and crypt. Palace Chapel, with library, in Dean's Park. 15th- to 17th-cent. timbered St. William's College, with courtyard. Treasurer's House (N.T.), 17th cent., open regularly. Elizabethan and later King's Manor, now blind school. War-damaged Guildhall. Fine Merchant Adventurers' Hall and 15th-cent. St. Anthony's Hall. Old churches of All Saints, St. Mary's: Castlegate, All Saints': Pavement, St. Denis' and St. Margaret's. Roman Multangular Tower, and ruined 11th- to 13th-cent. St. Mary's Abbey. Remains of St. Leonard's Hospital. 13th-cent. Clifford's Tower (A.M.), relic of castle. Interesting museums, including unique railway museum. Fine old "Black Swan" Inn, Peasholm Green. Jacobean half-timbered Herbert House. Many Georgian and older houses. Picturesque Shambles and Stonegate. Ancient foundation of St. Peter's School. Horse-racing on Knavesmire. Elizabethan Heslington Hall on outskirts.

YORKSHIRE DALES. Maps 27, 28 and 32
Teesdale. *On Durham border, with waterfalls of High Force and Caldron Snout, backed by lonely Mickle Fell, Yorkshire's highest mountain.*
Swaledale. *Picturesquely wooded near town of Richmond, and bare and wild in hills around steep Buttertubs Pass to Hawes.*
Wensleydale. *Extends from Leyburn to Hawes, with waterfalls around Aysgarth, and high Pennine moors to west.*
Wharfedale. *Loveliest of dales, notably between Bolton Abbey and Kettlewell. Bare and wild in upper Pennine reaches, with Whernside rising to west.*
Nidderdale. *Pleasant to west of Harrogate, and picturesque beyond Pateley Bridge, with lonely reservoirs below Great Whernside.*
Airedale. *Lower reaches industrial, but fine scenery beyond Skipton, notably in wild Craven district, famous for spectacular Malham Cove and Gordale Scar.*
Ribblesdale. *In heart of Pennines, around Settle and Ingleton, with waterfalls, pot-holes, and fine peaks of Ingleborough and Pen-y-ghent. See* **Craven.**

YORK TOWN, Surrey. 16,400 with Camberley and Frimley. Map 7 41/8 6
LONDON 30, Aldershot 7, Basingstoke 16, Camberley 1, Reading 15, Staines 13, Windsor 14.
Named after 19th-cent. Duke of York. See **Camberley.**

YOULGREAVE, Derby. 1,324. Map 22 43/2 6
E.C. Thurs. LONDON 148, Bakewell 3.
12th- to 15th-cent. church, noted for Norman font. Picturesque Lathkil Dale in vicinity. 3 m. W., on moors, Arbor Low prehistoric stone circle.

YOXALL, Staffs. 1,000. Map 22 43/1 1
LONDON 123, Lichfield 8.
Fine tomb in rebuilt church.

YOXFORD, Suffolk. 978. Map 19 62/3 6
E.C. Wed. LONDON 94, Saxmundham 4.
Cockfield chapel in Dec. and Perp. church. Modernized, Tudor Cockfield Hall.

YSPYTTY YSTWYTH, Card. 410.
Map 13 22/7 7
LONDON 205, Aberystwyth 14, Tregaron 9.
Rebuilt Hafod Church, and remains of former mansion, in attractive Ystwyth valley.

YSTALYFERA, Glam. 8,200. Map 13 22/7 0
E.C. Thurs. GOLF. LONDON 190, Neath 9, Swansea 12.
Industrial Tawe valley town.

YSTRADGYNLAIS, Brecon. 11,880.
Map 13 22/7 1
E.C. Thurs. LONDON 187, Brecon 25, Neath 12, Swansea 14.
Location of war film "The Silent Village". Stalactites in Danyrogof Caves.

ZENNOR, C'wall. 260. Map 2 10/4 3
LONDON 283, Penzance 7, St. Ives 5.
Fine coast scenery and sandy bathing coves. Prehistoric remains inland. 15th-cent. church, noted for carving of mermaid. Rugged Gurnard's Head, to west.

SCOTLAND

ABBEY ST. BATHANS, Berwick. 169. Map 41 36/7 6
EDINBURGH 38, GLASGOW 82, LONDON 352, Duns 7.
Edinshall (A.M.), rare Pictish broch, on slopes of Cockburn Law.

ABBOTSFORD, Roxburgh. Map 37 36/5 3
EDINBURGH 37, GLASGOW 72, LONDON 338, Galashiels 4, Melrose 3, Selkirk 5.
On R. Tweed. Last home of Sir Walter Scott, and where he died in 1832. House, shown in summer, contains Scott memorials, armoury and other relics. Wooded scenery.

ABERCHIRDER, Banff. 800. Map 45 38/6 5
EDINBURGH (ferry) 152, GLASGOW 175, LONDON (ferry) 522, Banff 9, Huntly 12, Keith 16, Turriff 8.
In vicinity, fine old Kinnairdy Castle.

ABERCORN, West Lothian. Map 36 36/0 7
EDINBURGH 12, GLASGOW 37, LONDON 383, Linlithgow 7, South Queensferry 4.
Restored church, with interesting furnishings. 16th-cent. Midhope Tower.

ABERDEEN, Aberdeen. Map 45 38/9 0
182,714.*

Address:
10 Golden Square.
(Mileage Chart Town.) T.N. 51231.
E.C. Wed. Sat. M.D. Fri. GOLF. EDINBURGH (ferry) 115, GLASGOW 142, LONDON (ferry) 486, Banchory 18, Banff 46, Braemar 58, Brechin 40, Dundee 65, Elgin 66, Fraserburgh 43, Huntly 39, Inverness 104, Montrose 37, Peterhead 32, Stonehaven 15.
Important Royal Burgh, Cathedral and University city, fishing port and resort, on Rivers Dee and Don, each spanned by fine old bridge. Noted for granite buildings. Sandy bathing beach. Interesting St. Nicholas, or East and West Churches; Mercat Cross, dated 1686; Municipal Buildings, with 14th-cent. Tolbooth tower and spire. Imposing 19th-cent. Marischal College. In Old Aberdeen, St. Machar's Cathedral (A.M.), mid-14th cent. and later, mainly of granite; painted nave ceiling and monuments. King's College, part of University, with 16th-cent. chapel, containing notable woodwork; remarkable 17th-cent. "Crown" tower. Excellent touring centre for Royal Deeside. Airport at Dyce (q.v.).

ABERDOUR, Fife. 1,310. Map 36 36/1 8
E.C. Wed. GOLF. EDINBURGH (ferry) 15, GLASGOW 46, LONDON (ferry) 385, Dunfermline 8, Kirkcaldy 9.
Small resort, with sands and bathing. Ruined 17th-cent. castle and old dovecote (A.M.). Ancient Donibristle Castle and ruined Church of St. Bridget (A.M.) in Dalgetty Bay. To south, Inchcolm Island, with interesting ruined 13th- and 15th-cent. Abbey (A.M.).

ABERFELDY, Perth. 1,523.* Map 40 27/8 4
E.C. Wed. M.D. alt. Thurs. GOLF. EDINBURGH (ferry) 69, GLASGOW 73, LONDON (ferry) 439, Callander 43, Crianlarich 36, Crieff 23, Dunkeld 17, Killin 23, Kinloch Rannoch 18, Perth 32, Pitlochry 15, Stirling 46.
Strath Tay touring centre, with fine Wade bridge. Monument to commemorate raising of Black Watch in 1725. 1 m. S., Falls of Moness.

ABERFOYLE, Perth. 1,014. Map 39 27/5 0
E.C. Wed. GOLF. EDINBURGH 56, GLASGOW 27, LONDON 419, Balloch 20, Callander 11, Crianlarich 41, Stirling 20, Trossachs 7.
Small resort, convenient for Trossachs (q.v.). "Bailie Nicol Jarvie" Hotel, associated with Scott's "Rob Roy". Curious mortsafes in churchyard. Pass of Aberfoyle to west.

ABERLADY, East Lothian. 541. Map 37 36/4 7
E.C. Wed. EDINBURGH 16, GLASGOW 60, LONDON 371, Haddington 6, North Berwick 8.
Small resort, with sandy bathing beach. 16th-cent. Luffness House.

ABERLOUR, Banff. 1,153.* Map 44 38/2 4
E.C. Wed. EDINBURGH (ferry) 145, GLASGOW 165, LONDON (ferry) 516, Elgin 15, Keith 14, Rothes 5.
In Spey valley, with distilleries in neighbourhood.

ABERNETHY, Perth. 675.* Map 40 37/1 1
E.C. Wed. EDINBURGH (ferry) 37, GLASGOW 60, LONDON (ferry) 408, Perth 8.
Once a Pictish capital, and notable for 74 ft. high, 10th-cent. round church tower (A.M.).

ABERUTHVEN, Perth. Map 40 27/9 1
EDINBURGH (ferry) 40, GLASGOW 50, LONDON (ferry) 411, Perth 12, Stirling 23.
Mausoleum of Dukes of Montrose, near ruined church. Roman roads excavated in vicinity.

ABINGTON, Lanark. 250. Map 36 26/9 7
E.C. Thurs. EDINBURGH 41, GLASGOW 37, LONDON 355, Biggar 12, Carlisle 58, Dumfries 37, Hamilton 26, Lanark 18, Moffat 18, Peebles 30, Stirling 54, Strathaven 23, Thornhill 23.
Clydesdale village, associated in 1837 with Prince Louis Napoleon.

ABOYNE, Aberdeen. 902. Map 45 37/5 9
E.C. Thurs. alt. Mon. GOLF. EDINBURGH (ferry) 111, GLASGOW 137, LONDON (ferry) 481. Aberdeen 31, Banchory 13, Braemar 27.
Deeside resort, on edge of Forest of Birse. Annual Highland Gathering, early Sept. Castle partly 17th-cent. Wooded Glen Tanner to south-west.

ACHARACLE, Argyll. 500. Map 38 17/6 6
EDINBURGH (ferry) 148, GLASGOW (ferry) 121, LONDON (ferry) 513, Ballachulish (ferries) 32, Fort William (ferry) 35.
Small anglers' resort, near picturesque Loch Shiel. Associations with Prince Charles Edward. In vicinity, ruined Castle Tioram, on island in Loch Moidart.

ACHILTIBUIE, Ross and Cromarty. Map 46 29/0 6
EDINBURGH (ferry) 239, GLASGOW (ferry) 241, LONDON (ferry) 609, Ullapool 25.
Remotely situated on Loch Broom, below Coigach Hills. Fine mountain and sea views.

ACHNASHEEN, Ross and Cromarty. Map 43 28/1 1
E.C. Wed. EDINBURGH (ferry) 198, GLASGOW (ferry) 200, LONDON (ferry) 568, Beauly 32, Dingwall 30, Gairloch 29, Inverness (ferry) 42, Kyle of Lochalsh (ferry) 40.
Between Strath Bran and Glen Carron, with Lochs Gowan and a'Chroisg in vicinity.

AILSA CRAIG, Ayr. Map 35 25/0 1
See Girvan.

AIRDRIE, Lanark. 30,308.* Map 36 26/7 3
E.C. Wed. GOLF. EDINBURGH 34, GLASGOW 12, LONDON 390, Lanark 18, Stirling 20.
Coal-mines and ironworks in vicinity.

AIRTH, Stirling. Map 36 26/8 8
EDINBURGH 29, GLASGOW 27, LONDON 400, Falkirk 6, Stirling 8.
Mercat Cross, dated 1697. Airth Castle, modernized, incorporates 14th-cent. tower.

ALEXANDRIA, Dunbarton. 15,565.
Map 39 26/3 8
E.C. Wed. GOLF. EDINBURGH 70, GLASGOW 17, LONDON 409, Crianlarich 34, Dumbarton 4, Helensburgh 9, Paisley (ferry) 14, Tarbet 18.
On R. Leven, and specializing in weaving. Tobias Smollett, born in 1721 at old mansion of Dalquharn.

ALFORD, Aberdeen. 100. Map 45 38/5 1
E.C. Wed. M.D. Tues. EDINBURGH (ferry) 121, GLASGOW 148, LONDON (ferry) 492, Aberdeen 25, Banchory 21.
Near church (2 m. W.), Civil War battle fought in 1645. 1 m. S.E. of Alford, ruined 16th-cent. Balfluig Castle.

ALLOA, Clackmannan. 13,436.*
Map 40 26/8 9
E.C. Tues. M.D. Sat. GOLF. EDINBURGH (ferry) 28, GLASGOW 34, LONDON (ferry) 398, Dunfermline 14, Falkirk 12, Kinross 19, Linlithgow 17, Stirling 8.
Near R. Forth, and noted for yarn-spinning. 13th-cent. Alloa Tower. St. Mungo's Church retains old tower.

ALLOWAY, Ayr. 2,497. Map 35 26/3 1
EDINBURGH 75, GLASGOW 35, LONDON 387, Ayr 2.
Birthplace, in 1759, of Robert Burns; cottage adjoining Burns Museum. Roofless, "haunted" kirk, where his father lies. Burns Monument, containing relics. "Auld Brig", spanning R. Doon, associated with poet's "Tam o' Shanter".

ALNESS, Ross and Cromarty. 320.
Map 43 28/6 6
GOLF. EDINBURGH (ferry), 180, GLASGOW (ferry) 187, LONDON (ferry) 551, Dingwall 10, Invergordon 4.
Near Cromarty Firth, on Alness River.

ALTNAHARRA, Sutherland. Map 46 29/5 3
E.C. Fri. EDINBURGH (ferry) 229, GLASGOW (ferry) 236, LONDON (ferry) 599, Lairg 21, Tongue 17.
Small anglers' resort on Loch Naver. Pictish brochs in neighbourhood, notably Dun Dornadilla (10 m. NW.).

ALVA, Clackmannan. Map 40 26/8 9
E.C. Wed. GOLF. EDINBURGH (ferry) 31, GLASGOW 34, LONDON (ferry) 401, Alloa 3, Stirling 7.
Weaving town, under Ben Cleuch, in Ochil Hills. Silver formerly mined locally.

ALVES, Moray. Map 44 38/1 6
EDINBURGH (ferry) 164, GLASGOW 179, LONDON (ferry) 535, Elgin 5, Forres 7.
Ruined Asliesk Castle in vicinity. York Tower, on The Knock, traditional meeting-place of Macbeth and the "Weird Sisters".

ALYTH, Perth. 2,072.* Map 41 37/2 4
E.C. Wed. M.D. Sat. GOLF. EDINBURGH (ferry) 63, GLASGOW 83, LONDON (ferry) 433, Blairgowrie 6.
Small Strathmore linen-manufacturing town. 4 m. N.E., Airlie Castle, largely rebuilt. Nearby, rare Pict's house.

AMISFIELD, Dumfries. Map 36 25/9 8
EDINBURGH 69, GLASGOW 70, LONDON 331, Dumfries 5.
Amisfield Tower, late 16-cent., notable example of period.

AMULREE, Perth. Map 40 27/9 3
EDINBURGH (ferry) 58, GLASGOW 62, LONDON (ferry) 428, Aberfeldy 11, Crieff 12, Dunkeld 10.
In Strath Bran, and associated with arming of Clans in Jacobite rising of 1715.

ANCRUM BRIDGE, Roxburgh. Map 37 36/6 2
EDINBURGH 45, GLASGOW 82, LONDON 326, Jedburgh 3.
Spans R. Teviot, near Ancrum village, on Ale Water, with some old caves.

ANNAN, Dumfries. 4,631.* Map 31 35/1 6
E.C. Thurs. M.D. Fri. GOLF. EDINBURGH 79, GLASGOW 80, LONDON 315, Carlisle 17, Dumfries 16, Lockerbie 11, Longtown 13.
On R. Annan, and associated with Thomas Carlyle, educated at old Grammar School.

ANSTRUTHER, Fife. 2,991* with Kilrenny.
Map 41 37/5 0
E.C. Wed. M.D. Fri. GOLF. EDINBURGH (ferry) 45, GLASGOW 74, LONDON (ferry) 416, Cupar 17, Elie 6, Kirkcaldy 23, Leven 13, St. Andrews 10.
Anstruther Easter and Wester, facing herring fishing harbour, each with 16th-cent. church tower. Out to sea, Isle of May, bird-watching station.

ANTONINE WALL. Maps 39 and 40
Roman Wall, known also as Graham's, or Grime's Dyke, dating from c. 140 A.D., and built on line of earlier forts. Extended from near Bo'ness, on Forth estuary, for some 36 miles to reach Clyde near Bowling. Only scanty remains, best-preserved near Bearsden and Falkirk.

APPIN, Argyll. Map 38 17/9 4
E.C. Thurs. EDINBURGH (ferry) 130, GLASGOW 103, LONDON 495, Ballachulish 14, Fort William (ferry) 25, Oban 24.
See Port Appin.

APPLECROSS, Ross and Cromarty.
Map 42 18/7 4
EDINBURGH (ferry) 224, GLASGOW (ferry) 201, LONDON (ferry) 593, Achnasheen 40, Kyle of Lochalsh (ferry) 35.
Remote West Highland village, reached by road only over wild 2,054 ft. high Pass of the Cattle, magnificent viewpoint. See Tornapress.

ARBROATH, Angus. 19,503.* Map 41 37/6 4
E.C. Wed. M.D. Thurs. GOLF. EDINBURGH (ferry) 67, GLASGOW (ferry) 92, LONDON (ferry) 438, Aberdeen 50, Brechin 14, Carnoustie 8, Dundee 17, Forfar 15, Montrose 13.
Fishing port, Royal Burgh and resort, with good sands, on rocky stretch of coast, noted for caves. Ruined 13th-cent. Abbey Church (A.M.). Folk Museum in Abbot's house. Arbroath Abbey pageant held in summer. Associations with Robert Bruce and Scott's "The Antiquary". Old mansion of Hospitalfield, open in summer. Out to sea, famous Bell, or Inchcape Rock lighthouse.

ARDBRECKNISH, Argyll. Map 39 27/0 2
EDINBURGH (ferry) 104, GLASGOW 69, LONDON 461, Dalmally 9, Inveraray 11.
Loch Tay in vicinity.

ARDELVE, Ross and Cromarty. Map 42 18/8 2
E.C. Wed. EDINBURGH (ferry) 194, GLASGOW (ferry) 171, LONDON (ferry), 563, Kyle of Lochalsh 10.
At junction of Lochs Alsh and Duich, near Dornie (q.v.) bridge. Passenger ferry to Totaig. 12 m. E., remote 350 ft. high Falls of Glomach (N.T. Scot.), reached partly by road (permit necessary), along Glen Elchaig.

ARDENTINNY, Argyll. Map 39 26/1 8
EDINBURGH (via Gourock) 82, GLASGOW (via Gourock) 38, LONDON (via Gourock) 430, Dunoon 13.
Small Cowal village near south end of Loch Long.

ARDGAY, Ross and Cromarty. Map 43 28/6 9
E.C. Wed. EDINBURGH (ferry) 196, GLASGOW (ferry) 203, LONDON (ferry) 567, Bonar Bridge 1.
Ancient White Stone of Kincardine built into old coaching inn.

ARDGOUR, Argyll. Map 39 27/0 6
EDINBURGH (ferry) 121. GLASGOW (ferry) 94, LONDON (ferry) 486, Ballachulish (ferries) 5, Fort William (ferry) 9, Fort William (avoiding ferry), 36.
On Corran Narrows of Loch Linnhe, with car ferry. Name Ardgour also applied to whole district between Loch Linnhe and Loch Shiel.

ARDLUI, Dunbarton. Map 39 27/3 1
EDINBURGH 86, GLASGOW 43, LONDON 435, Crianlarich 9, Tarbet 8.
At north end of Loch Lomond, with pier.

ARDNAMURCHAN POINT, Argyll. Map 38 17/4 6
EDINBURGH (ferry) 172, GLASGOW (ferry) 145, LONDON (ferry) 537, Fort William (ferry) 59.
Most westerly point on Scottish mainland, with lighthouse. Name Ardnamurchan applied to whole peninsula bounded by Lochs Moidart and Sunart.

ARDRISHAIG, Argyll. 1,200. Map 38 16/8 8
E.C. Wed. EDINBURGH 128, GLASGOW 84, LONDON 476, Campbeltown 59, Crianlarich 59, Inveraray 27, Lochgilphead 2, Oban 39, Tarbet 12.
Resort on Loch Gilp, inlet of Loch Fyne, at eastern end of Crinan Canal.

ARDROSSAN, Ayr. 8,799.* Map 35 26/2 4
E.C. Wed. GOLF. EDINBURGH 73, GLASGOW 29, LONDON 405, Ayr 20, Gourock 26, Kilmarnock 16, Largs 12, Paisley 24.
Port for Arran steamers, and also resort, with bathing sands. Horse Island, in North Bay.

ARGYLL NATIONAL FOREST PARK, Argyll.
See Arrochar *and* Benmore Estate.

ARISAIG, Inverness. 500 Map 42 17/6 8
E.C. Tues. GOLF. EDINBURGH (ferry) 168, GLASGOW (ferry) 141, LONDON (ferry) 533, Fort William 39, Mallaig 9.
On "Road to the Isles", with views of islands of Eigg, Rum and Skye. See Loch Nan Uamh.

ARMADALE, Isle of Skye, Inverness. Map 42 18/6 0
Broadford 17, Kyle of Lochalsh (ferry) 22.
On Sound of Sleat. Modern castle, in predecessor of which Dr. Johnson and Boswell were entertained in 1773. Steamer service to Mallaig.

ARMADALE, Sutherland. Map 46 29/7 6
EDINBURGH (ferry) 260, GLASGOW (ferry) 267, LONDON (ferry) 630. Bettyhill 7, Helmsdale 48, Thurso 26.
Crofting and fishing township, noted for sheep, and situated on rocky coast.

ARMADALE, West Lothian. Map 36 26/9 6
EDINBURGH 21, GLASGOW 23, LONDON 390, Bathgate 2.
Mining town.

ARNISDALE, Inverness. Map 42 18/8 1
EDINBURGH (ferry) 202, GLASGOW (ferry) 179, LONDON (ferry) 571, Glenelg 7.
Remotely situated on picturesque Outer Loch Hourn, under Ben Sgriol.

ARRAN, ISLE OF, Bute. Map 35
Mountainous Firth of Clyde island, with various coastal resorts, situated 14 miles from Ayrshire coast. Highest point Goat Fell, 2,866 ft., magnificent viewpoint. Chief port, Brodick. Motor road encircles island. Places of interest described individually.

ARROCHAR, Dunbarton. 670. Map 39 27/2 0
E.C. Wed. (winter). EDINBURGH 80, GLASGOW 36, LONDON 428, Crianlarich 19, Dumbarton 23, Dunoon 40, Helensburgh 18, Inveraray 22, Tarbet 2.
At north end of narrow Loch Long, with pier. Excellent climbing centre, notably for Ben Arthur (The Cobbler). Ardgartan Estate of extensive Argyll National Park in vicinity. S
Benmore Estate *and* Tarbet.

ASHIESTIEL, Selkirk. Map 37 36/4
EDINBURGH 34, GLASGOW 64, LONDO 345, Galashiels 6, Selkirk 8.
At Ashiestiel House, Sir Walter Scott lived fro 1804 to 1812 as sheriff of county.

AUCHENCAIRN, Kirkcudbright. 200. Map 31 25/7
EDINBURGH 94, GLASGOW 92, LONDO 352, Castle Douglas 8, Dalbeattie 8, Kirkcu bright 11.
Small seaside resort, facing Heston Islan associated with S. R. Crockett's "Raiders".

AUCHINCRUIVE, Ayr. Map 35 26/3
EDINBURGH 72, GLASGOW 34, LON DON 390, Ayr 4.
Auchincruive House and grounds, near R. Ay presented to nation in 1930, now Agricultur College.

AUCHINLECK, Ayr. 3,645. Map 35 26/5
EDINBURGH 63, GLASGOW 35, LON DON 376, Ayr 15, Cumnock 2.
Near R. Lugar, 3 m. W., stands Auchinlec House, 18th-cent., built by father of Jam Boswell, latter buried in church.

AUCHMITHIE, Angus. Map 41 37/6
EDINBURGH (ferry) 71, GLASGOW (ferr 96, LONDON (ferry) 442, Arbroath 4.
Quaint cliff-top village, near Red Head, a associated with Scott's "The Antiquary".

AUCHTERARDER, Perth. 2,434.* Map 40 27/9
E.C. Wed. GOLF. EDINBURGH (ferry) 3 GLASGOW 47, LONDON (ferry) 407., Per 14, Stirling 20.
Former town burnt in 1716 by Earl of Ma 1 m. S., ruined and modern Kincardine Castle

AUCHTERLESS, Aberdeen. Map 45 38/7
EDINBURGH (ferry) 142, GLASGOW 16 LONDON (ferry) 513, Turriff 4.
To south-west, Towie-Barclay farm, with r mains of 14th-cent. Tolly Castle.

AUCHTERMUCHTY, Fife. 1,330.* Map 40 37/2
EDINBURGH (ferry) 35, GLASGOW 5 LONDON (ferry) 406, Cupar 9, Kinross 1 Kirkcaldy 15, Perth 15.
Tolbooth, dated 1728. Several thatched-roo houses.

AUCHTERTYRE, Ross and Cromarty. Map 42 18/8
EDINBURGH (ferry) 196, GLASGO (ferry) 173, LONDON (ferry) 565, Kyle Lochalsh 8.
To north-east, fine viewpoint of Auchtertyre Hi on Strome road. Hydro-electric works in Gl Udalain.

AULDEARN, Nairn. 331. Map 44 28/9
EDINBURGH (ferry) 157, GLASGOW 17 LONDON (ferry) 528, Nairn 2.
Pleasant village, with 16th-cent. doveco (N.T. Scot.), where Montrose once rais Royal Standard. Ruined Parish Church, ne site of 1645 battle.

AULDGIRTH, Dumfries. Map 36 25/9
EDINBURGH 70, GLASGOW 66, LON DON 338, Dumfries 8.
Picturesque gorge on R. Nith. 2 m. SE., Ell land Farm, associated with Burns. 3 m. S.E Isle Tower, dating from 1587. See Dunscore

AULTBEA, Ross and Cromarty. 500. Map 42 18/8
E.C. Wed. M.D. Tues. Fri. EDINBURG (ferry) 234, GLASGOW (ferry) 236, LONDO (ferry) 604, Gairloch 13, Ullapool 45.
Crofting village on Loch Ewe.

AVIEMORE, Inverness. 650. Map 44 28/8 1
E.C. Wed. EDINBURGH (ferry), 125, GLASGOW 139, LONDON (ferry) 496, Forres 34, Fort William 61, Grantown 15, Inverness 31, Kingussie 12, Nairn 33, Pitlochry 56.
Strath Spey summer and winter resort between Monadhliaths and Cairngorms. Historic Rock of Craigellachie. Glenmore National Forest Park, with Glenmore Lodge, mountain training centre, on Loch Morlich, under lofty Cairn Gorm.

AVOCH, Ross and Cromarty. 1,400.
Map 44 28/7 5
E.C. Thurs. EDINBURGH (ferry) 167, GLASGOW (ferry) 179, LONDON (ferry) 537, Cromarty 12, Dingwall 14, Inverness (ferry) 11.
Black Isle fishing village.

AYR, Ayr. 43,011.* Map 35 26/3 2
E.C. Wed. M.D. Tues. GOLF. EDINBURGH 73, GLASGOW 33, LONDON 388, Ardrossan 20, Carlisle 90, Castle Douglas 51, Cumnock 16, Dumfries 58, Girvan 21, Gourock 44, Kilmarnock 12, Lanark 44, Largs 29, Newton Stewart 51, Paisley 33, Stranraer 51, Strathaven 30.
Resort, seaport and Royal Burgh, on sandy bay, convenient centre for Burns country. Thatched "Tam o' Shanter" Inn; Twa Brigs, of which "Auld Brig" is perhaps 13th cent.; and 17th-cent. Auld Kirk, all associated with Burns. Fort Castle is tower of Greyfriars Church of St. John. Restored 16th-cent. Loudoun Hall. Racecourse. See Alloway *and* Prestwick.

AYTON, Berwick. 572. Map 37 36/9 5
E.C. Thurs. EDINBURGH 49, GLASGOW 93, LONDON 343, Berwick-upon-Tweed 8.
On wooded reach of Eye Water, with modern castle.

BADENOCH, Inverness. Map 44
Mountainous Grampian district, between Upper Spey valley and Cairngorms.

BALERNO, Midlothian. Map 36 36/1 6
E.C. Wed. EDINBURGH 8, GLASGOW 38, LONDON 379.
On Water of Leith, with ancient bridge. Paper mills in vicinity.

BALFRON, Stirling. Map 39 26/5 8
EDINBURGH 50, GLASGOW 20, LONDON 412, Stirling 19.
Attractively situated under Campsies and Fintry Hills.

BALINTORE, Ross and Cromarty. 349.
Map 47 28/8 7
EDINBURGH (ferry) 197, GLASGOW (ferry) 204, LONDON (ferry) 568, Invergordon 14, Tain 7.
Moray Firth fishing village. To south, Shandwick, with carved Celtic stone on roadside.

BALLACHULISH, Argyll. 727. Map 39 27/0 5
E.C. Wed. EDINBURGH (ferry) 116, GLASGOW 89, LONDON 481, Crianlarich 38, Fort William (ferry) 14, Kinlochleven 9, Oban 38.
On Loch Leven, with car ferry and fine views. Roofing slates quarried in vicinity. Monument recalling 1752 Appin murder trial.

BALLANTRAE, Ayr. 500. Map 35 25/0 8
EDINBURGH 107, GLASGOW 67, LONDON 404, Girvan 13, Stranraer 18.
Small Carrick resort, on sand and shingle bay, near Stinchar estuary. Views of Ailsa Craig. Ruined Ardstinchar Castle. To south, wooded Glen App; to north, picturesque Kennedy's Pass.

BALLATER, Aberdeen. 1,301.*
Map 44 37/3 9
E.C. Thurs. GOLF. EDINBURGH (ferry) 108, GLASGOW 127, LONDON (ferry) 478, Aberdeen 42, Banchory 24, Braemar 17, Grantown 39, Huntly 41, Stonehaven 40, Tomintoul 26.
Deeside resort, in wooded setting. Viewpoint of Craig-an-Darroch above pretty Pass of Ballater. Ruined Kirk of St. Nathalan of Tulloch, preserving Celtic stones. To south-west, Glen Muick, with Royal residence of Birkhall. See Balmoral.

BALLINLUIG, Perth. Map 40 27/9 5
E.C. Thurs. EDINBURGH (ferry) 65, GLASGOW 80, LONDON (ferry) 435, Pitlochry 5.
Meeting of R. Tay and Tummel in near vicinity.

BALLOCH, Dunbarton. 1,719. Map 39 26/3 8
E.C. Wed. EDINBURGH 62, GLASGOW 18, LONDON 410, Alexandria 2, Crianlarich 34, Dumbarton 5, Inveraray 40, Stirling 30, Tarbet 17, Trossachs 26.
On R. Leven. Pier on Loch Lomond. To north, modern Balloch and Boturich Castles.

BALMACARA, Ross and Cromarty. 50.
Map 42 18/8 2
E.C. Thurs. EDINBURGH (ferry) 198, GLASGOW (ferry) 175, LONDON (ferry) 567, Kyle of Lochalsh 6.
Balmacara estate (N.T. Scot.), with Balmacara House, now school. Fine views.

BALMACLELLAN, Kirkcudbright.
Map 30 25/6 7
EDINBURGH 85, GLASGOW 71, LONDON 354, New Galloway 2.
Monument in churchyard to Robert Paterson, Scott's "Old Mortality".

BALMERINO ABBEY, Fife 599.
Map 4 37/3 2
EDINBURGH (ferry) 46, GLASGOW 71, LONDON (ferry) 417, Cupar 7.
Ruined structure (N.T. Scot.), founded 1229; Chapter House, 15th cent.

BALMORAL CASTLE, Aberdeen.
Map 44 37/2 9
EDINBURGH (ferry) 100, GLASGOW 120, LONDON (ferry) 471, Braemar 9.
Her Majesty, the Queen's Deeside Highland residence, faced by wooded viewpoint of Craig Gowan. Castle first mentioned in 1484, and rebuilt by Prince Consort for Queen Victoria in 1855. Grounds generally open in summer in absence of Royal Family. See Crathie Church.

BALQUHIDDER, Perth. 201. Map 37 27/5 2
E.C. Wed. EDINBURGH (ferry) 61, GLASGOW 48, LONDON (ferry) 431, Lochearnhead 5.
In McGregor country, under Braes of Balquhidder. Rob Roy, famous freebooter and hero of Scott's novel, buried in churchyard.

BANAVIE, Inverness. Map 39 27/1 7
EDINBURGH (ferry) 133, GLASGOW (ferry) 106, LONDON (ferry) 498, Fort William 4.
Fine views of Ben Nevis. 2 m. NE., Tor Castle, and nearby ruined tower.

BANCHORY, Kincardine. 1,958.*
Map 45 37/6 9
E.C. Thurs. M.D. alt. Wed. GOLF. EDINBURGH (ferry) 104, GLASGOW 130, LONDON (ferry) 474, Aberdeen 18, Braemar 40, Brechin 28, Grantown 62, Huntly 42, Inverurie 21, Stonehaven 16.
Pleasant, wooded Deeside resort, near picturesque Bridge of Feugh. See Crathes Castle.

BANCHORY DEVENICK, Kincardine.
Map 45 38/9 0
EDINBURGH (ferry) 115, GLASGOW 141, LONDON (ferry) 485, Aberdeen 3.
R. Dee flows nearby.

BANFF, Banff. 3,359.* Map 45 38/6 6
E.C. Wed. M.D. Mon. Fri. GOLF. EDINBURGH (ferry) 158, GLASGOW 184, LONDON (ferry) 528, Aberdeen 46, Cullen 12, Elgin 33, Fraserburgh 23, Grantown 56, Huntly 21, Inverness 71, Keith 20, Peterhead 35.

Seaport, resort and Royal Burgh, with sands and bathing, at mouth of R. Deveron, facing Macduff (q.v.). 18th-cent. Duff House, with fine grounds, now public. 17th-cent. houses, and remains of old church. Associations with Byron, Southey and Dr. Johnson.

BANNOCKBURN, Stirling. 4,481. Map 40 26/8 9
E.C. Wed. EDINBURGH 34, GLASGOW 27, LONDON 405, Falkirk 9, Stirling 3.
Coal-mining village. Some 2 m. NW., famous battlefield (N.T. Scot.), where Bruce defeated Edward II in 1314. Borestone marks spot where Scottish Standard was displayed. In vicinity, site of battle of Sauchieburn, in 1488, when James III was defeated and later slain.

BARCALDINE CASTLE, Argyll. Map 38 17/9 4
EDINBURGH (ferry) 120, GLASGOW 93, LONDON 485, Oban 10.
Restored 16th-cent. stronghold, in picturesque setting.

BARGRENNAN, Kirkcudbright; Wigtown. Map 35 25/3 7
EDINBURGH 113, GLASGOW 75, LONDON 383, Newton Stewart 9.
On R. Cree, near Loch Trool and 110,000 acre Glen Trool National Forest Park. Merrick, 2,764 ft., highest mountain south of Highlands.

BARNTON, Midlothian. Map 36 36/1 7
EDINBURGH 5, GLASGOW 40, LONDON 375, South Queensferry 4.
In vicinity, late 16th-cent. Lauriston Castle, open regularly.

BARR, Ayr. Map 35 25/2 9
EDINBURGH 95, GLASGOW 55, LONDON 394, Girvan 8.
Small anglers' resort in Upper Stinchar valley. In vicinity, Carrick and Changue Forests, part of Glen Trool National Forest Park.

BARRA, ISLE OF, Inverness. Maps 48 07 and 08
Most southerly larger Outer Hebridean island, with port at Castlebay (q.v.).

BARRHEAD, Renfrew. 12,971.* Map 35 26/4 5
E.C. Tues. GOLF. EDINBURGH 52, GLASGOW 8, LONDON 396, Kilmarnock 18, Paisley 4.
Manufacturing town on Levern Water.

BARRHILL, Ayr. 277. Map 35 25/2 8
E.C. Tues. EDINBURGH 107, GLASGOW 66, LONDON 392, Girvan 13, Newton Stewart 18.
Lies in Duisk valley.

BARROGILL CASTLE, Caithness. Map 47 39/2 7
See Castle of Mey.

BATHGATE, West Lothian. 11,290.* Map 36 26/9 6
E.C. Wed. GOLF. EDINBURGH 19, GLASGOW 26, LONDON 390, Falkirk 11, Lanark 19, Linlithgow 6, Stirling 22.
Engaged in shale oil industry.

BEARSDEN, Dunbarton. 5,551. Map 39 26/5 7
GOLF. EDINBURGH 49, GLASGOW 6, LONDON 398, Dumbarton 10.
Also known as New Kilpatrick. Stretches of Roman, or Antonine Wall in vicinity.

BEATTOCK, Dumfries. Map 36 36/0 0
EDINBURGH 54, GLASGOW 56, LONDON 337, Moffat 2.
In Upper Annandale, on Evan Water. Prehistoric forts near station. 1 m. NNW., Auchen Castle, 13th cent.

BEAUFORT CASTLE, Inverness. Map 43 28/5 4
EDINBURGH (ferry) 169, GLASGOW (ferry) 166, LONDON (ferry) 539, Inverness 13.
Imposing seat of Lord Lovat, Chief of Clan Fraser.

BEAULY, Inverness. 799. Map 43 28/5 4
E.C. Thurs. EDINBURGH (ferry) 169, GLASGOW (ferry) 168, LONDON (ferry) 540, Dingwall 9, Fort Augustus 33, Gairloch 61, Inverness 13, Kyle of Lochalsh (ferry) 72, Lairg 47, Ullapool 48.
On R. Beauly, with remains of 13th-cent. Priory (A.M.). Monument in Market Place commemorates raising of Lovat Scouts.

BEITH, Ayr. 3,891. Map 35 26/3 5
E.C. Wed. GOLF. EDINBURGH 63, GLASGOW 19, LONDON 403, Kilmarnock 14, Paisley 12.
Linen-thread and furniture-making town.

BELLSHILL, Lanark. 18,094. Map 36 26/7 6
E.C. Wed. GOLF. EDINBURGH 35, GLASGOW 10, LONDON 385, Motherwell 3.
Mining town.

BEMERSYDE, Berwick. Map 37 36/5 3
EDINBURGH 38, GLASGOW 77, LONDON 335, Galashiels 8, Kelso 10.
Bemersyde House, with museum, presented to nation by Field-Marshal Earl Haig, and shown at times. Bemersyde Hill, notable viewpoint. See Dryburgh Abbey.

BENBECULA, ISLE OF, Inverness. Map 48 /0 8
Ford (not for cars) to North Uist, and viaduct to South Uist. Prince Charles Edward sailed from here to Skye with Flora Macdonald, in 1746. Ruined Borve Castle. Airport.

BENDERLOCH, Argyll. Maps 38 and 39
Name given to country between Lochs Etive and Creran. Near Benderloch station, low hill, with vitrified fort, good viewpoint.

BEN EIGHE NATIONAL NATURE RESERVE, Ross and Cromarty. Map 42 18/9 6
See Kinlochewe.

BENMORE ESTATE, Argyll. Map 39 26/1 8
Forms part of Argyll National Forest Park. Benmore House, now Forester Training School. To north, Glenbranter and Glenfinart Forests. Fine mountain scenery.

BEN NEVIS, Inverness. Map 39 27/1 7
Britain's highest mountain (4,406 ft.), with range of lofty cliffs, and dominating Fort William and Lochaber district. Usually climbed from Achintu farm, in picturesque Glen Nevis, partly with road, to west and south of Ben.

BERRIEDALE, Caithness. Map 47 39/1 2
EDINBURGH (ferry) 245, GLASGOW (ferry) 252, LONDON (ferry) 615, Helmsdale 10, Thurso 34, Wick 27.
Slight remains of 14th-cent. castle. Fine coast and inland hill scenery.

BETTYHILL, Sutherland. 600. Map 46 29/7 6
E.C. Wed. EDINBURGH (ferry) 253, GLASGOW (ferry) 260 LONDON (ferry) 623, Lairg 45, Thurso 31, Tongue 13.
Touring and fishing resort, with good sands and exposed bathing, at mouth of R. Naver. Prehistoric remains in vicinity.

BIGGAR, Lanark. 1,437.* Map 36 36/0 3
E.C. Wed. M.D. Thurs. GOLF. EDINBURGH 29, GLASGOW 38, LONDON 367, Ayr 54, Carlisle 69, Dumfries 49, Galashiels 36, Lanark 13, Moffat 28, Peebles 17.
Restored church, with tomb of Gladstone's ancestors.

BIRKHILL, Dumfries. Map 36 36/1 1
EDINBURGH 48, GLASGOW 66, LONDON 350, Moffat 11.
To south-west, well-known waterfall, some 200 ft. high, known as Grey Mare's Tail.

BIRNAM, Perth. 629. Map 40 37/0 4
E.C. Thurs. EDINBURGH (ferry) 56, GLASGOW 72, LONDON (ferry) 426, Dunkeld 1.
Associated with Shakespeare's "Macbeth". Birnam Pass, traditional "Mouth of Highlands".

BIRNIE, Moray. Map 44 38/2 5
EDINBURGH (ferry) 158, GLASGOW 178, LONDON (ferry) 529, Elgin 3.
Church, 12th cent., preserving Celtic bell and Pictish Cross.

BIRSAY, Orkney. Map 48 N30/2 2
Kirkwall 20, Stromness 14.
Ruined 16th-cent. Palace. Kitchener Memorial near Marwick Head.

BISHOPBRIGGS, Lanark. 5,541. Map 36 26/6 7
GOLF. EDINBURGH 46, GLASGOW 4, LONDON 396.

BLACKFORD, Perth. 522. Map 40 27/8 0
EDINBURGH (ferry) 37, GLASGOW 43, LONDON (ferry) 407, Perth 19, Stirling 16.
On Allan Water. 1 m. SE., ruined Ogilvie Castle.

BLACK ISLE, Ross and Cromarty. Maps 43 and 44
Broad and fertile stretch between Firth of Cromarty and Beauly and Inner Moray Firths.

BLACKNESS, West Lothian. Map 36 36/0 7
EDINBURGH 16, GLASGOW 35, LONDON 386, Linlithgow 4.
Once third port of Scotland. Remains of castle (A.M.). Views across Firth of Forth.

BLACKSHIELS, Midlothian. Map 37 36/4 6
E.C. Wed. EDINBURGH 16, GLASGOW 59, LONDON 355, Dalkeith 9.
In vicinity, 16th- to 18th-cent. Cakemuir Castle, associated with Mary, Queen of Scots.

BLACKWATERFOOT, Isle of Arran, Bute. Map 34 16/8 2
GOLF. Brodick 11.
Small resort in Drumadoon Bay, with cliff scenery.

BLADNOCH, Wigtown. Map 35 25/4 5
EDINBURGH 112, GLASGOW 92, LONDON 382, Wigtown 1.
In vicinity, ruined Baldoon Castle, associated with Scott's "Bride of Lammermoor".

BLAIRADAM, Kinross. Map 41 36/1 9
EDINBURGH (ferry) 21, GLASGOW 46, LONDON (ferry) 392, Dunfermline 7, Kinross 5.
Birthplace of William Adam, architect father of famous architect, Robert Adam.

BLAIR ATHOLL, Perth. 300. Map 44 27/8 6
E.C. Wed. GOLF. EDINBURGH (ferry) 76, GLASGOW 92, LONDON (ferry) 446, Aberfeldy 21, Fort William 69, Inverness 80, Kingussie 37, Kinloch Rannoch 22, Perth 34, Pitlochry 7.
On R. Garry. Historic Blair Castle, dated 1269 and later, home of Duke of Atholl, open at times. In St. Bride's Churchyard, Old Blair, grave of Claverhouse of Dundee, slain at Killiecrankie (q.v.). In vicinity, Falls of Fender and Glen Tilt. See **Struan.**

BLAIRGOWRIE, Perth. 5,383* with Rattray. Map 40 37/1 4
E.C. Thurs. M.D. Tues. GOLF. EDINBURGH (ferry) 57, GLASGOW 77, LONDON (ferry) 428, Braemar 34, Brechin 30, Coupar Angus 5, Dundee 20, Dunkeld 12, Kirriemuir 15, Perth 15, Pitlochry 23.
Faces Rattray, across R. Ericht, in fruit-growing district. Near picturesque Ericht gorge, mansion of Craighall Rattray, perhaps "Tully-Veolan" of Scott's "Waverley".

BLAIRMORE, Argyll. Map 39 26/1 8
GOLF. EDINBURGH (via Gourock) 78, GLASGOW (via Gourock) 35, LONDON (via Gourock) 427, Dunoon 9.
Small resort, with pier, on Loch Long, adjacent to Strone (q.v.).

BLAIRS, Kincardine. Map 45 38/8 0
EDINBURGH (ferry) 113, GLASGOW 139, LONDON (ferry) 483, Aberdeen 6.
In Blairs House, now R.C. College, splendid and reputedly authentic portrait of Mary, Queen of Scots.

BLANTYRE, Lanark. 15,662. Map 36 26/6 5
EDINBURGH 41, GLASGOW 9, LONDON 383, Hamilton 2.
Near R. Clyde is Shuttle Row, birthplace, in 1813, of Livingstone, and now National Memorial. Slight remains of Blantyre Priory, 2 m. N. Coal mines in vicinity.

BLYTH BRIDGE, Peebles. Map 36 36/1 4
EDINBURGH 23, GLASGOW 40, LONDON 367, Biggar 8, Peebles 10.

BOAT OF GARTEN, Inverness. 247. Map 44 28/9 1
E.C. Thurs. GOLF. EDINBURGH (ferry) 131, GLASGOW 145, LONDON (ferry) 502, Aviemore 6, Grantown 10.
Strath Spey resort, on edge of Abernethy Forest.

BODDAM, Aberdeen. Map 45 48/1 4
EDINBURGH (ferry) 144, GLASGOW 171, LONDON (ferry) 515, Peterhead 3.
Granite fishing village, near Buchan Ness, Scotland's most easterly point. Large Peterhead granite quarries.

BOGSIDE, Ayr. Map 35 26/3 3
EDINBURGH 71, GLASGOW 27, LONDON 399, Irvine 2.
Racecourse situated here.

BOLTON, East Lothian. Map 37 36/5 6
EDINBURGH 18, GLASGOW 62, LONDON 362, Haddington 3.
Burns's mother, sister and brother buried in churchyard. Pilmuir House, and historic Lennoxlove, old mansions in vicinity, latter shown at times.

BONAR BRIDGE, Sutherland. Map 43 28/6 9
E.C. Wed. GOLF. EDINBURGH (ferry) 197, GLASGOW (ferry) 204, LONDON (ferry) 568, Dingwall 27, Dornoch 13, Helmsdale 38, Inverness (ferry) 41, Lairg 11, Tain 15, Ullapool 49.
Inscription on bridge recalls Meikle Ferry disaster in 1809.

BONAWE, Argyll. Map 39 27/0 3
EDINBURGH (ferry) 108, GLASGOW 81, LONDON 473, Oban 13.
Partly 16th-cent. Inverawe House. Passenger ferry for Bonawe granite quarries.

BO'NESS, West Lothian. 9,949.* Map 40 26/9 8
EDINBURGH 18, GLASGOW 31, LONDON 389, Falkirk 8, Linlithgow 3.
Industrial town and Forth estuary port. Associations with Henry Bell and James Watt. Partly 16th-cent. Kinneil House (A.M.), in public park, staging Bo'ness Hill climb for cars. See **Antonine Wall.**

BONHILL, Dunbarton. 15,565. Map 39 26/3 7
EDINBURGH 60, GLASGOW 16, LONDON 408, Crianlarich 35, Dumbarton 4, Stirling 31.
Bleaching town, on R. Leven.

BONNYBRIDGE, Stirling. 6,000. Map 40 26/8 8
EDINBURGH 30, GLASGOW 19, LONDON 400, Falkirk 4, Stirling 9.
Industrial town, on Forth and Clyde canal.

BONNYRIGG, Midlothian. 5,434* with Lasswade. Map 41 36/3 6
GOLF. EDINBURGH 7, GLASGOW 49, LONDON 365, Dalkeith 2.
Colliery town.

BORDER COUNTRY, Maps 36 and 37
Name generally applied to Lowland counties of Roxburgh, Peebles and Selkirk, as well as parts of Berwick and Dumfries. Delightful hill and glen scenery, with numerous ruined pele towers, and associated with legends of past Border raids. See Lowlands *and* Scott Country.

BORGUE, Kirkcudbright. Map 30 25/6 4
EDINBURGH 166, GLASGOW 92, LONDON 363, Kirkcudbright 6.
Quiet village, associated with R. L. Stevenson's "Master of Ballantrae".

BORTHWICK CASTLE, Midlothian.
Map 37 36/3 5
EDINBURGH 13, GLASGOW 57, LONDON 360, Dalkeith 7.
Restored 15th-cent. stronghold, associated with Mary, Queen of Scots and Bothwell.

BOTHWELL, Lanark. 3,890. Map 36 26/7 5
E.C. Wed. GOLF. EDINBURGH 37, GLASGOW 9, LONDON 383, Hamilton 2.
Impressive, ruined 13th- and 15th-cent. castle, open at times. Late 14th-cent. Collegiate Church, with Douglas monuments. Battle of Bothwell Brig, fought 1679.

BOWDEN, Roxburgh. Map 37 36/5 3
EDINBURGH 40, GLASGOW 75, LONDON 334, Melrose 3.
Restored church, 12th-cent. and later.

BOWLING, Dunbarton. 1,245. Map 39 26/4 7
E.C. Wed. EDINBURGH 54, GLASGOW 11, LONDON 403, Dumbarton 4.
Forth and Clyde canal enters R. Clyde here. Western terminus of Antonine, or Roman Wall. Associations with Symington and Bell, inventors of early steamboats.

BOWMORE, Isle of Islay, Argyll.
Map 34 16/3 5
Port Ellen 11.
Fishing village on Loch Indaal, with circular church.

BOYNDIE BAY, Banff. Map 45 38/6 6
EDINBURGH (ferry) 159, GLASGOW 184, LONDON (ferry) 530, Banff 2.
Bungalow resort, with sands for bathing.

BRACADALE, Isle of Skye, Inverness.
Map 42 18/3 3
Kyle of Lochalsh (ferry) 41, Portree 11.
On Loch Beag. Ruined broch of Dun Beag.

BRACO, Perth. Map 40 27/8 0
EDINBURGH (ferry) 41, GLASGOW 40, LONDON (ferry) 411, Crieff 10, Stirling 13.
Important Roman station of Ardoch in grounds of Ardoch House. Two other Roman camps in vicinity.

BRAEDOWNIE, Angus. Map 44 37/2 7
EDINBURGH (ferry) 86, GLASGOW 108, LONDON (ferry) 456, Kirriemuir 18.
In Braes of Angus, at head of Glen Clova.

BRAEMAR, Aberdeen. 440. Map 44 37/1 9
E.C. Thurs. GOLF. EDINBURGH (ferry) 91, GLASGOW 111, LONDON (ferry) 462, Aberdeen 58, Ballater 17, Blairgowrie 34, Dundee 54, Grantown 47, Huntly 53, Perth 49, Fitlochry 40, Stonehaven 56, Tomintoul 33.
Famous Royal Deeside resort, 1,100 ft. in altitude. Braemar Castle, 17th- to 18th-cent. Annual gathering held in Sept. In vicinity, partly 15th-cent. Invercauld House. Views of Lochnagar and Cairngorms. 7 m. W., Linn of Dee, wild, rocky chasm, where Byron was once nearly drowned. See Balmoral Castle, Crathie Church *and* Inverey.

BRAEMORE LODGE, Ross and Cromarty.
Map 43 28/2 7
EDINBURGH (ferry) 202, GLASGOW (ferry) 204, LONDON (ferry) 572, Ullapool 12.
Spectacular Falls of Measach (N.T. Scot.) in deep Corrieshalloch Gorge. Lonely "Destitution" road to Dundonnell, with views of Teallach peaks.

BRAIDWOOD, Lanark. Map 40 26/8 4
EDINBURGH 35, GLASGOW 22, LONDON 377, Lanark 4.
Limestone quarries. 2 m. SSE., mansion of The Lee, preserving "Lee Penny", associated with Scott's "The Talisman".

BREADALBANE, Perth. Maps 39 and 40
Mountainous district of north-west Perthshire.

BRECHIN, Angus. 7,264.* Map 45 37/6 6
E.C. Wed. M.D. Tues. GOLF. EDINBURGH (ferry) 76, GLASGOW 102, LONDON (ferry) 446, Aberdeen 40, Arbroath 14, Banchory 28, Blairgowrie 30, Dundee 25, Forfar 11, Kirriemuir 15, Montrose 9, Perth 41, Stonehaven 25.
On South Esk River, with modernized castle in large park. Restored Cathedral, partly 12th cent., now Parish Church, with rare 10th- or 11th-cent. Round Tower (A.M.).

BRESSAY, Shetland. Map 48 N41/4 3 and 5 3
GOLF. /4 3 and 5 4
Island facing Lerwick (q.v.). Ward of Bressay, viewpoint. Tiny bird-sanctuary island of Noss.

BRIDGE OF ALLAN, Stirling. Map 40 26/7 9
E.C. Wed. GOLF. EDINBURGH (ferry) 35, GLASGOW 30, LONDON (ferry) 406, Stirling 3.
Watering-place on Allan Water, in wooded setting under Ochil Hills, and often visited by R. L. Stevenson. Pump Room and Baths.

BRIDGE OF CALLY, Perth. 300. Map 40 37/1 5
EDINBURGH (ferry) 63, GLASGOW 83, LONDON (ferry) 434, Blairgowrie 6.
In Strath Ardle; bridge spans R. Ardle.

BRIDGE OF CRAIG, Angus. Map 41 37/2 5
EDINBURGH (ferry) 67, GLASGOW 86, LONDON (ferry) 437, Blairgowrie 10.
Spans R. Isla. In vicinity, Reekie Linn and Slug of Auchrannie, noted falls.

BRIDGE OF DEE, Aberdeen. Map 45 38/9 0
See Aberdeen.

BRIDGE OF DON, Aberdeen. Map 45 38/9 0
See Aberdeen.

BRIDGE OF EARN, Perth. 400. Map 40 37/1 1
E.C. Thurs. M.D. Fri. EDINBURGH (ferry) 38, GLASGOW 60, LONDON (ferry) 408, Perth 4.
In vicinity, old mansions of Moncreiffe House and Balmanno.

BRIDGE OF FEUGH, Kincardine.
Map 45 37/7 9
In wooded setting, on Water of Feugh.

BRIDGE OF FORSS, Caithness. Map 47 39/0 6
EDINBURGH (ferry) 278, GLASGOW (ferry) 285, LONDON (ferry) 649, Thurso 6.
Old mill, near rapids of Forss Water. 16th-cent. Brims Castle, incorporated in farm.

BRIDGE OF GARRY, Perth. Map 44 27/9 6
EDINBURGH (ferry) 72, GLASGOW 87, LONDON (ferry) 443, Pitlochry 3.
Near meeting of R. Garry and Tummel, with well-known falls on latter (N.T. Scot.). Hydro-electric developments in vicinity.

BRIDGE OF ORCHY, Argyll. 50. Map 39 27/2 3
E.C. Wed. EDINBURGH (ferry) 90, GLASGOW 63, LONDON 455, Crianlarich 12, Dalmally 13.
At north end of Glen Orchy, where old and new Glencoe roads intersect.

BRIDGE OF WEIR, Renfrew. Map 39 26/3 6
GOLF. EDINBURGH 53, GLASGOW 14, LONDON 406, Paisley 7.
On Gryfe Water. Residential district. In vicinity, Ranfurly Castle, and well-known Quarrier's Orphan Homes.

BRIG O' DOON, Ayr. Map 25 26/3 1
See Alloway.

BRIG O' TURK, Perth. Map 39 27/5 0
See Trossachs.

BROADFORD, Isle of Skye, Inverness. 900. Map 42 18/6 2
E.C. Wed. Kyle of Lochalsh (ferry) 8, Portree 28.
Small tourist resort below Red Hills, with good views. See Elgol.

BRODICK, Isle of Arran, Bute. 500. Map 35 26/0 3
E.C. Wed. GOLF. Lamlash 4.
Has pier, and views of Goatfell, 2,866 ft., highest point in island. Modern castle. Picturesque Glen Rosa. Steamers to mainland.

BRORA, Sutherland. 780. Map 47 29/9 0
E.C. Wed. GOLF. EDINBURGH (ferry) 223, GLASGOW (ferry) 230, LONDON (ferry) 594, Bonar Bridge 26, Dornoch 16, Helmsdale 12, Lairg 24.
On R. Brora, with harbour and bathing sands. Coal-mine, sole example in north of Scotland.

BROUGHTON, Peebles. 355. Map 36 36/1 3
EDINBURGH 29, GLASGOW 43, LONDON 362, Biggar 5, Moffat 24, Peebles 13.
Associated with John Buchan. Restored vault, perhaps part of 7th-cent. cell, in cemetery.

BROUGHTY FERRY, Angus. 11,380. Map 41 37/4 3
E.C. Wed. GOLF. EDINBURGH (ferry) 54, GLASGOW (ferry) 79, LONDON (ferry) 425, Dundee 4.
Firth of Tay resort, with bathing sands. Restored 15th-cent. castle (A.M.). Curious 16th-cent. Claypots Castle (A.M.).

BROXBURN, East Lothian. Map 37 36/6 7
EDINBURGH 29, GLASGOW 72, LONDON 363, Dunbar 2.
Nearby, off Great North Road, site of Battle of Dunbar, 1650, now marked by stone.

BROXBURN, West Lothian. Map 36 36/0 7
EDINBURGH 12, GLASGOW 33, LONDON 282, Bathgate 8.
Mining village.

BUCHAN, Aberdeen. Map 45
Name given to flat north-east part of county, bounded by R. Deveron and Ythan. Buchan Ness, most easterly point in Scotland.

BUCKHAVEN, Fife. 20,154* with Methil. Map 41 36/3 9
E.C. Thurs. EDINBURGH (ferry) 30, GLASGOW 59, LONDON (ferry) 401, Dunfermline 20, Kirkcaldy 7, Leven 2, St. Andrews 17.
Preserves old-world "streets" of steps.

BUCKIE, Banff. 7,705.* Map 45 38/4 6
E.C. Wed. GOLF. EDINBURGH (ferry) 164, GLASGOW 184, LONDON (ferry) 535, Banff 19, Cullen 7, Elgin 16, Fochabers 8, Keith 12.
Fishing port on Spey Bay, with sands.

BURGHEAD, Moray. Map 44 38/1 6
EDINBURGH (ferry) 167, GLASGOW 182, LONDON (ferry) 538, Elgin 8, Forres 10.
Moray Firth fishing port, with extensive sands. Ancient "Broch Bailies" and "Roman Bath", or rock-cistern (A.M.). "Burning the Clavie", curious annual ceremony on Jan. 11th.

BURNMOUTH, Berwick. Map 37 36/9 6
EDINBURGH 46, GLASGOW 90, LONDON 341, Berwick-upon-Tweed 6.
Attractive, cliff-bound fishing village on rocky coast.

BURNS COUNTRY, Ayr; Dumfries. Map 35
Birthplace of Burns, now cottage museum, and also well-known Brig o' Doon, both at Alloway (q.v.). Other places associated with poet, Ayr, Dumfries, Kirkoswald, Mauchline and Tarbolton (all q.v.).

BURNTISLAND, Fife. 5,668.* Map 36 36/2 8
E.C. Wed. GOLF. EDINBURGH (ferry) 18, GLASGOW 50, LONDON (ferry) 388, Dundee (ferry) 34, Dunfermline 11, Kinross 15, Kirkcaldy 6, North Queensferry 10, Perth 32, St. Andrews 30.
Firth of Forth coal port, with bathing sands. Church, dated 1592 and 1759. Rossend Castle, associated with Mary, Queen of Scots.

BUSBY, Lanark; Renfrew. 724. Map 35 26/5 5
E.C. Tues. GOLF. EDINBURGH 46, GLASGOW 6, LONDON 390, Paisley 8.

BUTE, ISLE OF, Bute. Maps 35 and 39
Separated from mainland coast by picturesque Kyles of Bute. Principal resort and port Rothesay (q.v.). Car ferry to mainland from Rhubodach. See Kilchattan Bay *and* Port Bannatyne.

CADDONFOOT, Selkirk. Map 37 36/4 3
EDINBURGH 33, GLASGOW 65, LONDON 343, Galashiels 5, Selkirk 6.
In wooded Tweed valley.

CAERLAVEROCK, Dumfries. Map 31 35/0 6
EDINBURGH 82, GLASGOW 83, LONDON 328, Dumfries 9.
Notable, historic, mainly 15th-cent. castle, with Renaissance façade. Robert Paterson, Scott's "Old Mortality", buried in Caerlaverock churchyard, 3 m. N.

CAIRNDOW, Argyll. Map 39 27/1 1
EDINBURGH 92, GLASGOW 48, LONDON 440, Arrochar 12, Inveraray 10.
On Upper Loch Fyne. In vicinity, lofty Eagle's Falls in Glen Fyne.

CAIRNGORMS, Aberdeen; Banff; Inverness. Map 44
Lofty mountain range, with extensive flat-topped area over 4,000 ft. in height, extending from Deeside to Speyside. Principal summits: Ben Macdhui, 4,296 ft., second highest in Scotland; Braeriach, Cairn Toul and Cairn Gorm. Remote Lochs Avon, Einich and Etchachan. Lairig Ghru and Lairig an Laoigh, well-known walkers' passes. For Glen More National Forest Park, see Aviemore.

CAIRN O' MOUNTH, Kincardine. Map 45 37/6 8
Steep pass over eastern Grampians, attaining 1,475 ft., and linking Banchory with Fettercairn. Widespread views. Associations with Macbeth. Liable to be snowbound.

CAIRNWELL PASS, Aberdeen; Perth. Map 44 37/1 7
Well-known Grampian pass, 2,199 ft., highest main road altitude in Britain, liable to be snowbound. For Devil's Elbow, on descent to south, see Glenshee.

CALEDONIAN CANAL, Inverness. Maps 39 and 43
Artificial waterway through Great Glen (Glen More), linking Inverness with Fort William, utilizing waters of Lochs Ness, Oich and Lochy. Length of glen 60 miles, and of canal (with 29 locks), some 22 miles.

CALLANDER, Perth. 1,727.* Map 39 27/6 0
E.C. Wed. GOLF. EDINBURGH (ferry) 48, GLASGOW 36, LONDON (ferry) 419, Aberfeldy 43, Crianlarich 30, Crieff 29, Lochearnhead 14, Perth 40, Pitlochry 57, Stirling 16, Trossachs 10.
Touring centre for Trossachs (q.v.) and Perthshire. Meeting of R. Teith and Leny. Pass of Leny, with falls. In vicinity, Falls of Brackiinn, Glen Artney, and lofty Ben Ledi. Associations with Sir Walter Scott and J. M. Barrie.

CALLERNISH, Lewis, Ross and Cromarty. Map 48 19/2 3
Stornoway 16.
Famous group of prehistoric Standing Stones, with great cairn (A.M.). Crofter's "Black House" (N.T. Scot.), nearby.

CAMBUSLANG, Lanark. 26,478. Map 36 26/6 6
E.C. Wed. GOLF. EDINBURGH 42, GLASGOW 5, LONDON 388, Hamilton 7.
Large iron and steel works in vicinity.

CAMBUS O' MAY, Aberdeen. Map 45 37/4 9
E.C. Thurs. EDINBURGH (ferry) 111, GLASGOW 131, LONDON (ferry) 482, Ballater 5.
On wooded Deeside.

CAMELON, Stirling. Map 36 26/8 8
E.C. Wed. EDINBURGH 27, GLASGOW 22, LONDON 397, Falkirk 1.
Iron foundries nearby. Site of double Roman camp to north.

CAMPBELTOWN, Argyll. 7,169.* Map 34 16/7 2
E.C. Wed. M.D. Mon. EDINBURGH 178, GLASGOW 134, LONDON 526, Ardrishaig 50, Machrihanish 6, Oban 88, Southend 10, Tarbert 38.
Kintyre fishing port and resort, with shingle beach. 16th-cent. Celtic Cross. Distilleries and coal mine nearby. Machrihanish (q.v.) airport to west.

CAMPSIE GLEN, Stirling. Map 39 26/6 7
EDINBURGH 45, GLASGOW 12, LONDON 461, Stirling 23.
At foot of picturesque glen, traversed by Crow Road to Fintry.

CANISBAY, Caithness. Map 47 39/3 3
EDINBURGH (ferry) 289, GLASGOW (ferry) 296, LONDON (ferry) 660, John o' Groat's 3.
Most northerly mainland church, mainly 18th cent. To west, Castle of Mey (q.v.).

CANNICH, Inverness. 243. Map 43 28/3 3
E.C. Wed. EDINBURGH (ferry) 184, GLASGOW (ferry) 166, LONDON (ferry) 554, Beauly 17, Fort Augustus 32, Inverness 27.
Situated at head of very picturesque, wooded Glens Affric and Cannich, where R. Cannich and Glass meet. New hydro-electric scheme, with re-aligned roads, inaugurated in 1952. Mam Sodhail and Carn Eige, highest mountains north of Great Glen. See Struy Bridge.

CANONBIE, Dumfries. 1,489. Map 37 35/3 7
E.C. Wed. EDINBURGH 80, GLASGOW 90, LONDON 312, Langholm 6, Longtown 6.
Eskdale town, with old coaching inn. In vicinity, former "debatable land". 2 m. NNW., 16th-cent. Hollows Tower.

CAPE WRATH, Sutherland. Map 46 29/2 7
At north-western extremity of county, beyond Kyle of Durness, and not normally accessible by car. Lighthouse and wild cliffs. See Durness.

CARBERRY HILL, Midlothian. Map 37 36/3 6
EDINBURGH 9, GLASGOW 53, LONDON 363, Dalkeith 3.
Associated with defeat of Mary, Queen of Scots, in 1567. Rebuilt Carberry Tower incorporates old work.

CARDROSS, Dunbarton. 826. Map 39 26/3 7
E.C. Thurs. EDINBURGH 61, GLASGOW 18, LONDON 410, Dumbarton 4, Helensburgh 5.
Robert Bruce died in former castle in 1329.

CARFIN, Lanark. Map 36 26/7 5
EDINBURGH 33, GLASGOW 13, LONDON 385, Motherwell 2.
Mining village. Well-known grotto, modelled on Lourdes and built in 1922, visited by numerous pilgrims.

CARFRAEMILL, Berwick. Map 37 36/ 5
EDINBURGH 23, GLASGOW 67, LON DON 348, Lauder 4.
On Leader Water, with Lammermuirs to north east.

CARLOPS, Peebles. Map 36 36/1 5
EDINBURGH 14, GLASGOW 47, LON DON 374, Peebles 17.
On R. North Esk, in Pentlands, and associated with author, Allan Ramsay.

CARLOWAY, Lewis, Ross and Cromarty. Map 48 19/2 4
Stornoway 17.
Famous and well-preserved broch (A.M.).

CARLUKE, Lanark. 6,027. Map 36 26/8 5
E.C. Wed. GOLF. EDINBURGH 34 GLASGOW 20, LONDON 379, Lanark 6.
Clyde valley fruit-growing town.

CARNOUSTIE, Angus. 5,195.* Map 41 37/5 3
E.C. Tues. GOLF. EDINBURGH (ferry) 61 GLASGOW (ferry) 86, LONDON (ferry) 432 Aberdeen 58, Arbroath 8, Brechin 21, Dundee 11, Forfar 14, Montrose 21.
North Sea golfing resort, with bathing sands Barry Links to south-west.

CARNWATH, Lanark. 787. Map 36 26/9 4
E.C. Wed. GOLF. EDINBURGH 26 GLASGOW 29, LONDON 375, Lanark 7.
Aisle of 15th-cent. church. "Lang Whang" former Pentland drove road, to north-east.

CARRADALE, Argyll. Map 34 16/8 3
GOLF. EDINBURGH 164, GLASGOW 120 LONDON 512, Campbeltown 15.
Small Kintyre resort, with harbour. Ruined Aird Castle and vitrified fort.

CARRBRIDGE, Inverness. 233. Map 44 28/9 2
E.C. Thurs. GOLF. EDINBURGH (ferry) 132, GLASGOW 146, LONDON (ferry) 593, Aviemore 7, Elgin 39, Forres 27, Grantown 10, Inverness 24, Kingussie 19, Nairn 26, Pitlochry 63.
Highland resort, on R. Dulnain. Remains of old bridge. In vicinity, ruined Wade bridge of Sluggan. Ruined Inverlaidman House.

CARRICK, Ayr. Map 35
Name given to southern part of county.

CARRINGTON, Midlothian. Map 37 36/3 6
EDINBURGH 11, GLASGOW 53, LONDON 364, Dalkeith 5.
Cruciform church, dated 1710.

CARRONBRIDGE, Dumfries. Map 36 25/8 9
EDINBURGH 62, GLASGOW 58, LONDON 347, Thornhill 2.
Nithsdale village. In vicinity, remains of 15th-cent. Morton Castle.

CARSE OF GOWRIE, Perth. Map 37/2 2 and 3 2
Fertile country between Sidlaw Hills and Firth of Tay, noted for strawberries.

CARSPHAIRN, Kirkcudbright. 300. Map 35 25/5 9
E.C. Wed. EDINBURGH 86, GLASGOW 58, LONDON 363, Dalmellington 10, Dumfries 32.
Ruined tower of Lagwine, and chambered cairn of Cairn Avel. Carrick Forest, part of Glentrool National Forest Park, lies to west.

CARSTAIRS, Lanark. Map 36 26/9 4
E.C. Thurs. EDINBURGH 29, GLASGOW 27, LONDON 374, Lanark 4.
In Clyde valley. 15th-cent. Crucifixion stone in church.

CARTER BAR, Roxburgh; Nthmb. Map 37 36/6 0
See England and Wales section.

CASTLEBAY, Barra, Inverness. Map 48 07/6 9
Herring-fishing port, with ruined 12th-cent. island-castle of Kishmul.

ASTLE CAMPBELL, Clackmannan. Map 40 26/9 9
EDINBURGH (ferry) 27, GLASGOW 38, LONDON (ferry) 397, Dollar 1.
Ruined 14th- to 16th-cent. stronghold (N.T. Scot.), in wooded Ochil Hills, with views.

ASTLE DOUGLAS, Kirkcudbright. 3,322.* Map 30 25/7 6
E.C. Thurs. M.D. Mon. GOLF. EDINBURGH 91, GLASGOW 84, LONDON 349, Ayr 51, Dalbeattie 7, Dumfries 18, Kirkcudbright 10, New Galloway 14, Newton Stewart 33, Stranraer 58.
On Carlingwark Loch. In vicinity, pretty Threave estate and 14th-cent. island castle (N.T. Scot.), open in summer.

ASTLE KENNEDY, Wigtown. Map 30 25/1 6
EDINBURGH 125, GLASGOW 85, LONDON 396, Stranraer 3.
Ruined 16th-cent. Castle Kennedy, near modern Lochinch Castle, in fine grounds.

ASTLE OF MEY, Caithness. Map 47 39/2 7
EDINBURGH (ferry) 292, GLASGOW (ferry) 299, LONDON (ferry) 663, John o' Groat's 7.
Near Mey Bay, and known previously as Barrogill Castle. Dates from 1606, and now property of Her Majesty Queen Elizabeth, the Queen Mother. See Canisbay.

ASTLE STALKER, Argyll. Map 38 17/9 4
Picturesque 16th-cent. island-stronghold, associated with James IV.

ASTLETOWN, Caithness. 600. Map 47 39/1 6
E.C. Thurs. EDINBURGH (ferry) 238, GLASGOW (ferry) 295, LONDON (ferry) 658, Thurso 5, Wick 16.
Noted for flagstones.

ATRINE, Ayr. Map 35 26/5 2
EDINBURGH 43, GLASGOW 31, LONDON 379, Cumnock 5.
On R. Ayr. Catrine House and Ballochmyle House, associated with Burns.

AWDOR, Nairn. Map 44 28/8 4
EDINBURGH (ferry) 155, GLASGOW 168, LONDON (ferry) 525, Nairn 6.
Splendid 15th- and 16th-cent. Cawdor Castle, associated with Shakespeare's "Macbeth".

ERES, Fife. Map 41 37/3 1
EDINBURGH (ferry) 40, GLASGOW 68, LONDON (ferry) 410, Cupar 3.
Attractive village, with old bridge, and medieval mausoleum of Crawfords.

HEVIOT HILLS, Roxburgh; Nthmb. Map 37
See England and Wales section.

HIRNSIDE, Berwick. Map 41 36/8 5
EDINBURGH 44, GLASGOW 88, LONDON 344, Berwick-upon-Tweed 9, Duns 7.
Church, partly Norman.

HURCHILL CAUSEWAY, Orkney. Map 48
Built during Second World War to link Pomona, or Mainland with South Ronaldsay.

LACHAN BRIDGE, Argyll. Map 38 17/7 1
EDINBURGH (ferry) 132, GLASGOW 105, LONDON 497, Oban 12.
Well known as only bridge to "span Atlantic", linking mainland with island of Seil (q.v.).

LACHNAHARRY, Inverness. Map 43 28/6 4
EDINBURGH (ferry) 159, GLASGOW 171, LONDON (ferry) 529, Inverness 2.
At mouth of Caledonian Canal. Vitrified fort on summit of Craig Phadraig.

LACKMANNAN, Clackmannan. Map 36 26/9 9
E.C. Tues. EDINBURGH (ferry) 26, GLASGOW 32, LONDON (ferry) 397, Alloa 2.
On Black Devon River, with old tolbooth. 14th- to 17th-cent. Clackmannan Tower (A.M.).

CLARENCEFIELD, Dumfries. Map 31 35/0 6
EDINBURGH 77, GLASGOW 79, LONDON 322, Dumfries 10.
In vicinity, 15th-cent. and later Comlongon Castle.

CLATTERINGSHAWS DAM, Kirkcudbright. Map 30 25/5 7
EDINBURGH 92, GLASGOW 77, LONDON 362, New Galloway 7.
Part of large Galloway hydro-electric scheme, and situated in Cairn Edward Forest of Glen Trool National Park. Murray monument stands to south-west.

CLOSEBURN, Dumfries. Map 36 25/3 9
EDINBURGH 66, GLASGOW 62, LONDON 343, Thornhill 2.
Massive 14th-cent. Closeburn Tower. In vicinity, ravine of Crichope Linn.

CLOVA, Angus. Map 44 37/3 7
EDINBURGH (ferry) 83, GLASGOW 105, LONDON (ferry) 453, Kirriemuir 15.
Picturesque Braes of Angus glen, threaded by South Esk River. Remains of castle.

CLOVENFORDS, Selkirk. 150. Map 37 36/4 3
E.C. Thurs. EDINBURGH 32, GLASGOW 65, LONDON 342, Galashiels 4.
On Caddon Water, and noted for Tweed Vineries.

CLUANIE, Ross and Cromarty. Map 43 28/0 1
EDINBURGH (ferry) 172, GLASGOW (ferry) 149, LONDON (ferry) 541, Fort William 46, Kyle of Lochalsh 32.
In Glen Cluanie, ringed by lofty hills, at entrance to wild Glen Shiel.

CLYDEBANK, Dunbarton. 44,625.* Map 39 26/5 6
E.C. Wed. GOLF. EDINBURGH 50, GLASGOW 7, LONDON 399, Dumbarton 8, Paisley (ferry) 5.
Important docks and shipbuilding yards. Extensive war damage.

COATBRIDGE, Lanark. 47,538.* Map 36 26/7 6
E.C. Wed. GOLF. EDINBURGH 36, GLASGOW 10, LONDON 398, Airdrie 2.
Large ironworks in vicinity.

COCK BRIDGE, Aberdeen. Map 44 38/2 0
EDINBURGH (ferry) 114, GLASGOW 134, LONDON (ferry) 485, Tomintoul 10.
On R. Don, at height of 1,300 ft. Starting point of lofty and steep Lecht (q.v.) road to Tomintoul.

COCKBURNSPATH, Berwick. 236. Map 37 36/7 7
E.C. Thurs. EDINBURGH 36, GLASGOW 79, LONDON 356, Berwick-upon-Tweed 21, Dunbar 9, Haddington 19.
Church, partly 14th cent. Ruined Cockburnspath Tower. Lofty Pease Bridge.

COCKENZIE, East Lothian. 3,180* with Port Seton. Map 37 36/4 7
EDINBURGH 10, GLASGOW 54, LONDON 367, Haddington 9, North Berwick 13.
Fishing village, with old autumn custom of "Fishermen's Walks".

COLDINGHAM, Berwick. Map 37 36/9 6
E.C. Wed. EDINBURGH 46, GLASGOW 89, LONDON 346, Berwick-upon-Tweed 12.
Parish Church, part of 12th- and 13th-cent. Priory, associated with Scott's "Marmion". Sandy bay.

COLDSTREAM, Berwick. 1 294.* Map 37 36/8 3
E.C. Thurs. EDINBURGH 48, GLASGOW 92, LONDON 332, Berwick-upon-Tweed 15, Duns 13, Galashiels 27, Hawick 30, Kelso 9, Newcastle-upon-Tyne 60, Wooler 15.
Separated from village of Cornhill, in England, by R. Tweed.

COLINSBURGH, Fife. Map 41 37/4 0
EDINBURGH (ferry) 40, GLASGOW 68, LONDON (ferry) 410, Elie 3.
18th-cent. village, noted for cattle shows. Balcarres House, partly late 16th cent.

COLINTON, Midlothian. Map 40 36/2 6
EDINBURGH 4, GLASGOW 41, LONDON 372.
Associated with R. L. Stevenson. In vicinity, Merchiston and George Watson's Colleges, also Merchiston Castle, 16th cent., and lonely Bonaly Tower.

COLINTRAIVE, Argyll. Map 39 26/0 7
EDINBURGH (ferry) 89, GLASGOW (ferry) 46, LONDON (ferry) 438, Dunoon 20.
Kyles of Bute resort, with shingle beach. Car ferry to Rhubodach in Bute.

COLLIESTON, Aberdeen. Map 45 48/0 2
EDINBURGH (ferry) 134, GLASGOW 161, LONDON (ferry) 505, Aberdeen 19, Ellon 7.
Pleasant fishing village, with cave-ridden cliffs.

COLMONELL, Ayr. 1,064. Map 35 25/1 8
E.C. Tues. EDINBURGH 106, GLASGOW 66, LONDON 399, Girvan 12.
In pretty Stinchar valley. Kirkhill Castle, 16th cent. and later. Ruined 13th cent. Craigneil Castle.

COLONSAY, ISLE OF, Argyll. Map 38
Inner Hebridean island, with pier at Scalasaig. Nearby Oronsay Island has interesting 14th-cent. Priory remains.

COMRIE, Perth. 926. Map 40 27/7 2
E.C. Wed. GOLF. EDINBURGH (ferry) 52, GLASGOW 52, LONDON (ferry) 423, Crieff 7, Lochearnhead 13, Perth 24, Stirling 24.
Small Strath Earn resort, situated near "Highland Fault", giving rise to minor earthquake shocks at times. Annual Hogmanay mummers' procession.

CONNEL FERRY, Argyll. 180. Map 38 17/9 3
E.C. Wed. EDINBURGH (ferry) 115, GLASGOW 88, LONDON 480, Oban 5.
On Loch Etive, with picturesque Falls of Lora. Cantilever road and rail toll bridge for cars, giving access to Appin district, and also church and ruined Priory of Ardchattan.

CONON BRIDGE, Ross and Cromarty. 339. Map 43 28/5 5
E.C. Thurs. EDINBURGH (ferry) 167, GLASGOW (ferry) 174, LONDON (ferry) 538, Dingwall 3.
Attractive Strath Conon village. Former toll house on river bridge. In vicinity, partly 17th-cent. Brahan Castle.

CONTIN, Ross and Cromarty. 1,105. Map 43 28/4 5
EDINBURGH (ferry) 175, GLASGOW (ferry) 177, LONDON (ferry) 546, Beauly 9, Dingwall 7, Garve 6, Inverness (ferry) 19.
Church, on island formed by two branches of R. Blackwater. To north-west, picturesque Falls of Rogie.

COOLINS, Isle of Skye, Inverness. Map 42
Precipitous range of black, rocky mountains, known also as the Cuillin. Famous among climbers; finest peaks Sgurr Alasdair, 3,251 ft. and Sgurr nan Gillean, 3,167 ft. Lower Red Coolins face rock peak of Blaven. Convenient centres, Glenbrittle and Sligachan (both q.v.). See Elgol *and* Loch Coruisk.

CORGARFF, Aberdeen. Map 44 38/2 0
EDINBURGH (ferry) 113, GLASGOW 132, LONDON (ferry) 483, Ballater 15, Braemar 22, Tomintoul 11.
Ancient Corgarff Tower.

CORPACH, Inverness. 209. Map 39 27/0 7
E.C. Wed. EDINBURGH (ferry) 134, GLASGOW (ferry) 107, LONDON (ferry) 499, Fort William 5.
On Caledonian Canal, with 8 locks known a Neptune's Staircase. Views of Ben Nevis.

CORRAN, Inverness. Map 39 27/0
EDINBURGH (ferry) 121, GLASGOV (ferry) 94, LONDON (ferry) 486, Fort Wi liam 9.
Car ferry across Loch Linnhe to Ardgour (q.v.

CORRIE, Isle of Arran, Bute. Map 35 26/0
GOLF. Brodick 6.
Pleasant coast village under peak of Goat Fel White posts on hillside mark "measured mile for ships' trials.

CORRIEYAIRACK PASS, Inverness. Map 43 27/4
Famous Wade pass, 2,507 ft. in height., bui 1735, to link Kingussie with Fort Augustu Now only poorly-defined walkers' track.

CORSTORPHINE, Midlothian. Map 36 36/1
EDINBURGH 4, GLASGOW 44, LONDO 375.
Edinburgh Zoological Park on Corstorphine Hil Viewpoint of Rest and be Thankful. Interestin 15th-cent. church. 17th-cent. Craigcroo Castle, and Ravelston House, with fine garden

CORTACHY CASTLE, Angus. Map 41 37/4
EDINBURGH (ferry) 72, GLASGOW 94 LONDON (ferry) 442, Kirriemuir 4.
Seat of Earl of Airlie, and noted for its herd o cattle. Cortachy Church, partly 15th cent.

COSHIEVILLE, Perth. Map 40 27/7
EDINBURGH (ferry) 74, GLASGOW 75 LONDON (ferry) 444, Aberfeldy 5.
In Strath of Appin. Nearby, ruined 14th-cent Garth Castle.

COULPORT, Dunbarton. Map 39 26/2
EDINBURGH 79, GLASGOW 36, LON DON 428, Helensburgh 14.
On east shore of Loch Long, in Rosneat peninsula.

COUPAR ANGUS, Perth. 2,175.* Map 40 37/2
E.C. Wed. EDINBURGH (ferry) 54, GLAS GOW 74, LONDON (ferry) 425, Blairgowrie 5 Braemar 39, Brechin 28, Dundee 15, Dunkel 15, Forfar 17, Perth 13, Pitlochry 28.
Strathmore fruit-growing centre. Slight re mains of 12th-cent. Abbey.

COWAL, Argyll. Map 3
Peninsula between Loch Fyne and Clyd estuary, with sea lochs of Long, Goil, Strive and Riddon. Lofty hills to north, aroun Arrochar (q.v.).

COWDENBEATH, Fife. 13,153.* Map 40 36/1
E.C. Wed. EDINBURGH (ferry) 17, GLAS GOW 45, LONDON (ferry) 387, Dunde (ferry) 34, Dunfermline 6, Kinross 8, Kirk caldy 9, North Queensferry 8, Perth 25, St Andrews 33.
Principal town of Fife coalfield.

CRAIGELLACHIE, Banff. 400. Map 44 38/2
E.C. Thurs. GOLF. EDINBURGH (ferry 146, GLASGOW 166, LONDON (ferry) 517 Elgin 13, Rothes 3.
Strath Spey village, with distilleries in neigh bourhood.

CRAIGENDORAN, Dunbarton. Map 39 26/3
EDINBURGH 65, GLASGOW 21, LON DON 413, Helensburgh 1.
Railhead for Clyde coast steamers.

CRAIGHOUSE, Isle of Jura, Argyll. Map 38 16/5
Pier for steamers to Tarbert (Argyll).

CRAIGIEVAR CASTLE, Aberdeen. Map 45 38/5
EDINBURGH (ferry) 117, GLASGOW 143 LONDON (ferry) 487, Banchory 16.
Splendid 17th-cent. structure above Don valley

CRAIGMILLAR CASTLE, Midlothian. Map 40 36/3 7
EDINBURGH 4, GLASGOW 47, LONDON 368.
Ruined 14th-cent. and later structure (A.M.), once home of Mary, Queen of Scots. In vicinity, Niddrie Marischal, 17th- and 18th-cent. mansion.

CRAIGNURE, Isle of Mull, Argyll. Map 38 17/7 3
Tobermory 22.
Has pier at meeting of Loch Linnhe and Sound of Mull. See Duart Castle.

CRAIL, Fife. 1,139.* Map 41 37/6 0
E.C. Wed. M.D. Fri. GOLF. EDINBURGH (ferry) 50, GLASGOW 78, LONDON (ferry) 420, Elie 10, St. Andrews 10.
Picturesque fishing town and Royal Burgh, with 16th-cent. Tolbooth. Interesting 13th-cent. and later church.

CRAMOND BRIDGE, Midlothian; West Lothian. Map 40 36/1 7
EDINBURGH 5, GLASGOW 41, LONDON 376, South Queensferry 3.
Old and new bridges spanning R. Almond. Near coast, Cramond village, with church on site of Roman fort.

CRANSHAWS, Berwick. Map 41 36/6 6
EDINBURGH 32, GLASGOW 76, LONDON 354, Duns 10.
On Whiteadder Water, in Lammermuirs. Old Cranshaws Tower.

CRASK OF AIGAS, Inverness. Map 43 28/4 4
EDINBURGH (ferry) 172, GLASGOW (ferry) 171, LONDON (ferry) 543, Inverness 16.
Historic Eilean Aigas house, on island in R. Beauly. See Kilmorack.

CRATHES CASTLE, Kincardine. Map 45 37/7 9
EDINBURGH (ferry) 106, GLASGOW 133, LONDON (ferry) 477, Banchory 3.
Fine late 16th-cent. double square tower (N.T. Scot.), open regularly.

CRATHIE CHURCH, Aberdeen. Map 44 37/2 9
EDINBURGH (ferry) 100, GLASGOW 120, LONDON (ferry) 471, Braemar 9.
Royal Deeside Church, built in 1895, and attended by Royal Family when at Balmoral Castle. Grave of John Brown, Queen Victoria's personal attendant. In vicinity, modernized Abergeldie Castle.

CRAWFORD, Lanark. 354. Map 36 26/9 2
E.C. Thurs. EDINBURGH 44, GLASGOW 40, LONDON 352, Abington 3.
Clydesdale resort, with ruined Tower Lindsay.

CREETOWN, Kirkcudbright. 187. Map 30 25/4 5
E.C. Wed. EDINBURGH 108, GLASGOW 91, LONDON 375, Newton Stewart 7.
On Wigtown Bay, in district associated with Scott's "Guy Mannering". In vicinity, ruined castles of Barholm and Carsluith, and also ancient cairns at Cairnholy.

CRIANLARICH, Perth. 400. Map 39 27/3 2
E.C. Wed. EDINBURGH (ferry) 78, GLASGOW 51, LONDON 443, Aberfeldy 36, Ballachulish 38, Callander 30, Dalmally 18, Dunoon 58, Fort William (ferry) 52, Inveraray 34, Killin 14, Lochearnhead 16, Oban 42, Perth 53, Pitlochry 50, Stirling 46, Tarbet 17.
Climbing and winter sports resort in Strath Fillan, for Ben More, Stobinian and Cruach Ardrun. 3 m. NW., scanty remains of St. Fillan's Chapel, associated with Robert Bruce.

CRICHTON, Midlothian. Map 41 36/3 6
EDINBURGH 14, GLASGOW 58, LONDON 359, Dalkeith 7.
15th-cent. church, noted for tower and vaulting. Castle, 14th to 16th cent., with Italianate north wing, associated with Scott's "Marmion".

CRIEFF, Perth. 5 473.* Map 40 27/8 2
E.C. Wed. M.D. Tues. GOLF. EDINBURGH (ferry) 45, GLASGOW 50, LONDON (ferry) 416, Aberfeldy 23, Callander 29, Crianlarich 36, Dunfermline 32, Dunkeld 22, Lochearnhead 19, Perth 18, Pitlochry 34, Stirling 23.
Strath Earn touring centre, with Ben Chonzie to north. Drummond Cross, dated 1688. Old Market Cross and stocks. Knock of Crieff, good viewpoint. 3 m. SSW., Drummond Castle, mainly rebuilt, with fine gardens and sundial. 4 m. SE., ruined Innerpeffray Castle dated 1610, and nearby library, founded 1691, oldest in Scotland, and accessible to public.

CRINAN, Argyll. 40. Map 38 16/7 9
EDINBURGH 133, GLASGOW 89, LONDON 481, Lochgilphead 7, Oban 36.
On Crinan Loch, at western terminal point of 9-mile long Crinan Canal.

CROMARTY, Ross and Cromarty. 726.* Map 44 28/7 6
E.C. Wed. EDINBURGH (ferry) 178, GLASGOW (ferry) 191, LONDON (ferry) 549, Beauly 26, Dingwall 23, Inverness (ferry) 22.
Small Black Isle and Cromarty Firth port, near twin Sutor headlands. 17th-cent. cottage (N.T. Scot.), birthplace of Hugh Miller, open regularly. Interesting church. Cromarty House, on site of former castle.

CROOK OF DEVON, Kinross. Map 40 37/0 0
EDINBURGH (ferry) 26, GLASGOW 41, LONDON (ferry) 396, Dunfermline 12, Kinross 6.
Picturesque defile of R. Devon. Tullibole Castle, dated 1608.

CROSSFORD, Lanark. 618. Map 40 26/8 4
EDINBURGH 38, GLASGOW 21, LONDON 375, Lanark 5.
Clydesdale orchard village. Ruined 16th-cent. Craignethan Castle (A.M.), associated with Scott's "Old Mortality".

CROSSGATES, Fife. Map 40 36/1 8
EDINBURGH (ferry) 14, GLASGOW 43, LONDON (ferry) 385, Dunfermline 4.
Cullalo Hills, overlooking Burntisland reservoir.

CROSSMICHAEL, Kirkcudbright. 1,160. Map 30 25/7 6
E.C. Wed. EDINBURGH 93, GLASGOW 80, LONDON 350, Castle Douglas 4.
Glenlochar barrage on R. Dee.

CROSSRAGUEL ABBEY, Ayr. Map 35 26/2 0
EDINBURGH 84, GLASGOW 44, LONDON 389, Maybole 2.
12th- to 15th-cent. ruined structure. Viewpoint of Baltersan Tower, dating from 1584.

CROY, Inverness. Map 44 28/7 4
EDINBURGH (ferry) 159, GLASGOW 173, LONDON (ferry) 529, Inverness 11.
In vicinity, Kilravock Castle, dated 1460, and also Dalcross Castle, 1621 and modernized.

CRUDEN BAY, Aberdeen. 600. Map 45 48/0 3
E.C. Thurs. GOLF. EDINBURGH (ferry) 139, GLASGOW 166, LONDON (ferry) 510, Aberdeen 24, Peterhead 9.
Golfing resort, with good sands. Bishop's Bridge, over Cruden Water, dated 1679. Ruined 17th-cent. Slains Castle. Remarkable rock amphitheatre of Bullers of Buchan.

CULBIN SANDS, Moray. Map 44 28/9 6 and 38/0 6
Famous 100 ft. high sands, now partly afforested. Former fertile land and mansion of Culbin engulfed in great storm of 1694.

CULLEN, Banff. 1,555.* Map 45 38/5 6
EDINBURGH (ferry), 166, GLASGOW 186, LONDON (ferry) 537, Aberdeen 58, Banff 12, Elgin 21, Fochabers 12, Fraserburgh 35, Grantown 49, Huntly 24, Keith 13, Peterhead 47.

Resort and fishing town, with sandy bathing beach. Cullen House, and 16th-cent. and later St. Mary's Church, preserving sacrament house, both stand near site of old town.

CULLODEN, Inverness. Map 44 28/7 4
EDINBURGH (ferry) 155, GLASGOW 168, LONDON (ferry) 525, Inverness 6.
Famous 1746 battle and defeat of Prince Charles Edward. Large cairn, Leanach Farm, Clan Graves, Well of the Dead and Cumberland's Stone, all N.T. Scot. In vicinity, Stones of Clava (N.T. Scot.), from Bronze Age.

CULROSS, Fife. 578.* Map 36 26/9 8
EDINBURGH (ferry) 20, GLASGOW 32, LONDON (ferry), 391, Dunfermline 7.
Picturesque old Royal Burgh (N.T. Scot.), with 16th- and 17th-cent. Palace, open regularly. Tolbooth and The Study, both 17th cent. Mercat Cross. Partly-ruined, interesting 13th-cent. Abbey (A.M.), near 17th- and 19th-cent. Abbey House. Associations with St. Serf and St. Kentigern.

CULTER, or PETERCULTER, Aberdeen. Map 45
E.C. Tues. EDINBURGH (ferry) 113, GLASGOW 140, LONDON (ferry) 484, Aberdeen 8, Banchory 11, Stonehaven 13.
See Maryculter *and* Peterculter.

CULZEAN CASTLE, Ayr. Map 35 26/2 1
EDINBURGH 85, GLASGOW 45, LONDON 391, Ayr 12, Maybole 4.
Splendid, mainly 18th-cent. Adam mansion (N.T. Scot.), former Kennedy stronghold, open regularly. Top flat, Scottish residence of President Eisenhower.

CUMBERNAULD, Dunbarton. Map 36 26/7 7
GOLF. EDINBURGH 35, GLASGOW 14, LONDON 397, Falkirk 9.
Lies in detached portion of county.

CUMBRAES, Bute. Map 35 26/1 5
See Millport.

CUMMERTREES, Dumfries. 923. Map 31 35/1 6
E.C. Tues. EDINBURGH 80, GLASGOW 82, LONDON 319, Annan 4, Dumfries 13.
Church, supposedly founded by Robert Bruce.

CUMNOCK, Ayr. 4,607.* Map 35 26/5 1
E.C. Wed. M.D. Thurs. GOLF. EDINBURGH 62, GLASGOW 36, LONDON 374, Ayr 16, Dumfries 44, Girvan 33, Kilmarnock 15 Lanark 32, Strathaven 23.
Mining town on Lugar Water. See New Cumnock.

CUPAR, Fife. 5,530.* Map 41 37/3 1
EDINBURGH (ferry) 40, GLASGOW 66, LONDON (ferry) 411, Dundee (ferry) 11, Dunfermline 29, Elie 15, Kinross 20, Kirkcaldy 18, Leven 10, North Queensferry 32, Perth 22, St. Andrews 10, Stirling 41.
Royal Burgh, with church tower dated 1415. In vicinity, partly 17th-cent. Scotstarvit Tower, on Hill of Tarvit estate, with modern mansion (N.T. Scot.), open at times.

CURRIE, Midlothian. Map 36 36/1 6
GOLF. EDINBURGH 7, GLASGOW 39, LONDON 375.
On Water of Leith, with paper mills.

DAILLY, Ayr. Map 35 26/2 0 *and* 25/2 9
E.C. Wed. EDINBURGH 90, GLASGOW 50, LONDON 388, Girvan 7, Maybole 8.
Old and New Dailly, in Water of Girvan valley. Ruined Dalquharran Castle and 16th- and 17th-cent. Penkill Castle, latter associated with Dante Gabriel Rossetti.

DAIRSIE, Fife. 537. Map 41 37/4 1
E.C. Thurs. EDINBURGH (ferry) 43, GLASGOW 69, LONDON (ferry) 414, Cupar 3, St. Andrews 7.
Bridge, dated 1522, spans R. Eden. Church, dating from 1621. Wooded Dura Glen, noted for fossils.

DALBEATTIE, Kirkcudbright. 3,288.* Map 31 25/8 6
E.C. Thurs. M.D. Sat. GOLF. EDINBURGH 87, GLASGOW 88, LONDON 344, Ayr 57, Castle Douglas 7, Dumfries 14, Kirkcudbright 14.
In wooded Urr Water Valley, and with Craignair granite quarries. In vicinity, tower of Buittle Place, and ancient fortification of Mote of Urr.

DALILEA, Inverness. Map 38 17/7 6
EDINBURGH (ferry) 153, GLASGOW (ferry) 126, LONDON (ferry) 518, Acharacle 6.
Anglers' resort on Loch Shiel, associated with Prince Charles Edward and the '45.

DALKEITH, Midlothian. 8,786.* Map 37 36/3 6
E.C. Wed. GOLF. EDINBURGH 7, GLASGOW 51, LONDON 364, Coldstream 41, Galashiels 27, Jedburgh 41, Kelso 36.
Dalkeith Palace, early 18th cent., associated with Scott's "Lay of the Last Minstrel". Anne, Duchess of Buccleuch, buried in apse of restored church.

DALMALLY, Argyll. 1,000. Map 39 27/1 2
E.C. Wed. EDINBURGH (ferry) 96, GLASGOW 69, LONDON 461, Ardrishaig 42, Crianlarich 18, Fort William (ferry) 53, Inveraray 16, Oban 25.
On R. Orchy. 2 m. SW., monument to bard, Duncan Ban MacIntyre. See Kilchurn Castle.

DALMELLINGTON, Ayr. 1,764. Map 35 26/4 0
E.C. Wed. EDINBURGH 76, GLASGOW 48, LONDON 373, Ayr 15, Castle Douglas 36, Cumnock 14, Dumfries 43, Girvan 22, New Galloway 22.
Small iron-working town. To south, Loch Doon, in lonely Rhinns of Kells range. Re-erected Loch Doon Castle (A.M.).

DALMENY, West Lothian. 274. Map 36 36/1 7
EDINBURGH 8, GLASGOW 38, LONDON 378, South Queensferry 1.
Remarkable 12th-cent. Parish Church, with interesting carvings; tower modern. Barnbougle Castle, in park of Dalmeny House.

DALNACARDOCH, Perth. Map 44 27/7 6
EDINBURGH (ferry) 86, GLASGOW 100, LONDON (ferry) 457, Kingussie 27, Pitlochry 17.
In Glen Garry, on Wade highway. Some 2 m. NW., 8 ft. high Wade Stone, dated 1729.

DALNASHAUGH, Banff. Map 44 38/1 3
EDINBURGH (ferry) 137, GLASGOW 157, LONDON (ferry) 508, Grantown 14.
In vicinity, near R. Avon, 16th-cent. and later Ballindalloch Castle.

DALNASPIDAL, Perth. Map 39 27/6 7
EDINBURGH (ferry) 92, GLASGOW 105, LONDON (ferry) 462, Kingussie 21, Pitlochry 23.
Curiously-named hills of Sow of Atholl and Boar of Badenoch nearby. In vicinity, Lochs Garry and Ericht, with remote Ben Alder.

DALRY, Ayr. 4,602. Map 35 26/2 4
E.C. Wed. GOLF. EDINBURGH 67, GLASGOW 24, LONDON 464, Ardrossan 7, Irvine 7, Largs 11, Paisley 17.
Iron-working town on R. Garnock.

DALRY, Kirkcudbright. 650. Map 36 25/6 8
E.C. Thurs. EDINBURGH 85, GLASGOW 68, LONDON 357, Ayr 35, Castle Douglas 16, Dumfries 27, New Galloway 3.
Known also as St. John's Town of Dalry.

DALWHINNIE, Inverness. 180. Map 43 27/6 8
E.C. Wed. EDINBURGH (ferry) 100, GLASGOW 113, LONDON (ferry) 470, Kingussie 14, Pitlochry 31.
On R. Truim, in Grampians. Associations with

Prince Charles Edward, and R. L. Stevenson's "Kidnapped".

DARNICK, Roxburgh. Map 37 36/5 3
EDINBURGH 37, GLASGOW 72, LONDON 336, Galashiels 3, Melrose 1.
Mid-15th-cent., rebuilt Darnick Tower, associated with Sir Walter Scott. In "Rhymer's Glen" is Chiefswood, former home of J. G. Lockhart, Scott's biographer.

DARVEL, Ayr. 3,237.* Map 35 26/5 3
E.C. Wed. EDINBURGH 54, GLASGOW 26, LONDON 389, Kilmarnock 9, Strathaven 11.
Lace-making town. Birthplace of Sir Alexander Fleming, discoverer of penicillin.

DAVA, Moray. Map 44 38/0 3
EDINBURGH (ferry) 145, GLASGOW 161, LONDON (ferry) 516, Forres 14, Grantown 8, Nairn 16.
Bleak Dava Moor, with wide views. See Lochindorb.

DAVIOT, Inverness. Map 44 28/7 3
EDINBURGH (ferry) 151, GLASGOW 164, LONDON (ferry) 521, Inverness 6.

DEERNESS, Orkney. Map 48 N30/5 0
Kirkwall 10.
Has ruined broch. Beyond Stack of Deerness is Chasm of Gloup of Deerness.

DEESIDE, Aberdeen; Kincardine.
Maps 44 and 45
Famous wooded river valley, extending westward from coast at Aberdeen to Cairngorm mountains. Includes Royal Castle of Balmoral, and well-known resorts of Braemar, Ballater and Banchory. Motor roads on both sides of river between Aboyne and Balmoral.

DENHOLM, Roxburgh. 365.* Map 37 36/5 1
EDINBURGH 53, GLASGOW 85, LONDON 330, Hawick 5, Jedburgh 6.
In vicinity, Minto House, and also ruined 16th-cent. Fatlips Castle on steep Minto Crags.

DENNY, Stirling. 6,692* with Dunipace.
Map 36 26/8 8
E.C. Wed. GOLF. EDINBURGH 31, GLASGOW 20, LONDON 402, Falkirk 6, Stirling 7.
Small manufacturing town on R. Carron.

DENNYLOANHEAD, Stirling. 3,136.
Map 36 26/8 8
EDINBURGH 31, GLASGOW 17, LONDON 400, Falkirk 6, Stirling 10.
Small mining town.

DESKFORD, Banff. 541. Map 45 38/5 6
EDINBURGH (ferry) 163, GLASGOW 182, LONDON (ferry) 533, Cullen 4, Keith 10.
Church (A.M.), noted for fine example of Sacrament House.

DEVIL'S BEEF TUB, Dumfries. Map 36 36/0 1
Deep hollow, ringed by steep hills, off Edinburgh to Moffat road, and associated with Scott's "Redgauntlet".

DEVIL'S ELBOW, Perth. Map 44 37/1 7
See Glenshee.

DINGWALL, Ross and Cromarty. 3,367.*
Map 43 28/5 5
E.C. Thurs. M.D. Wed. EDINBURGH (ferry) 170, GLASGOW (ferry) 177, LONDON (ferry) 540, Achnasheen 30, Beauly 9, Bonar Bridge 27, Cromarty 23, Helmsdale 65, Invergordon 14, Inverness (ferry) 14, Kyle of Lochalsh (ferry) 70, Lairg 38, Tain 25, Ullapool 46.
Royal Burgh of Easter Ross, with harbour, and Tolbooth dating from 1730.

DINNET, Aberdeen. 93. Map 45 37/4 9
EDINBURGH (ferry) 114, GLASGOW 133, LONDON (ferry) 484, Aberdeen 35, Ballater 7, Banchory 17, Braemar 23.
Prehistoric remains on Dinnet Moor.

DIRLETON, East Lothian. 400. Map 37 36/5 8
E.C. Thurs. EDINBURGH 21, GLASGOW 65, LONDON 373, North Berwick 3.
Attractive village, with modernized early 17th-cent. church. 13th-cent. and later Dirleton Castle (A.M.). Nearby Archerfield House, associated with R. L. Stevenson's "Pavilion on the Links".

DOLLAR, Clackmannan. 1,385.* Map 40 26/9 9
E.C. Thurs. GOLF. EDINBURGH (ferry) 26, GLASGOW 37, LONDON (ferry) 395, Dunfermline 12, Stirling 12.
Below Ochil Hills, with notable Academy, dating from 1818. See Castle Campbell.

DORES, Inverness. Map 43 28/5 3
EDINBURGH (ferry) 164, GLASGOW (ferry) 159, LONDON (ferry) 535, Inverness 9.
Strath Dores village, on Loch Ness.

DORNIE, Ross and Cromarty. 80. Map 42 18/8 2
EDINBURGH (ferry) 193, GLASGOW (ferry), 170, LONDON (ferry) 562, Kyle of Lochalsh 11.
At meeting of Lochs Duich and Long, with road bridge replacing former ferry. Picturesque, restored Eilean Donan Castle. See Ardelve.

DORNOCH, Sutherland. 793.* Map 47 28/7 8
E.C. Thurs. GOLF. EDINBURGH (ferry) 210, GLASGOW (ferry) 217, LONDON (ferry) 581, Bonar Bridge 13, Helmsdale 27, Inverness (ferry) 54, Lairg 21.
Royal Burgh and golfing resort, with bathing sands. Tower of ancient Bishop's Castle. Cathedral, dating from 1224, considerably restored, in which 16 Earls of Sutherland may be buried.

DOUGLAS, Lanark. 1,500. Map 36 26/8 3
GOLF. EDINBURGH 42, GLASGOW 30, LONDON 366, Lanark 12.
Chapel and porch from demolished Douglas Castle. Tomb of Earl of Angus (Bell-the-Cat) and Douglas tombs, in restored chancel of St. Bride's Church. Nearby, 17th-cent. tower. Monument to raising of Cameronians in 1689.

DOUGLAS HALL, Kirkcudbright.
Map 31 25/8 5
EDINBURGH 92, GLASGOW 93, LONDON 350, Dalbeattie 7.
Small Solway Firth resort, on Sandyhills Bay, with attractive coast scenery.

DOUNE, Perth. 834.* Map 40 27/7 0
E.C. Wed. EDINBURGH (ferry) 41, GLASGOW 34, LONDON (ferry) 411, Callander 8, Stirling 8.
16th-cent. bridge spans R. Teith. Fine Mercat Cross. Picturesque 15th-cent. Doune Castle, with two fine towers, associated with Scott's "Waverley".

DREGHORN, Ayr. 3,200. Map 35 26/3 3
E.C. Wed. EDINBURGH 68, GLASGOW 26, LONDON 395, Irvine 2, Kilmarnock 5.

DRIMNIN, Argyll. Map 38 17/5 5
EDINBURGH (ferry) 164, GLASGOW (ferry) 137, LONDON (ferry) 529, Fort William (ferry) 51.
On Sound of Mull, with pier.

DRUMBEG, Sutherland. Map 46 29/1 3
EDINBURGH (ferry) 250, GLASGOW (ferry) 257, LONDON (ferry), 620, Durness 48, Lairg 50, Ullapool 41.
On picturesque, wild stretch of coast.

DRUMELZIER, Peebles. Map 36 36/1 3
EDINBURGH 33, GLASGOW 46, LONDON 362, Biggar 8, Peebles 10.
Church, with Tweedie burial vault. Reputed burial-place of Merlin in vicinity.

DRUMGASK, Inverness. Map 43 27/6 9
EDINBURGH (ferry) 107, GLASGOW 120, LONDON (ferry) 477, Kingussie 11.
In Upper Spey Valley, on Wade road to Corrieyairack Pass (q.v.). In vicinity, Cluny Castle, associated with Prince Charles Edward.

DRUMLANRIG CASTLE, Dumfries. Map 36 25/8 9
EDINBURGH 63, GLASGOW 58, LONDON 349, Thornhill 4.
Splendid 17th-cent. home of Duke of Buccleuch, in wooded Nithsdale.

DRUMMORE, Wigtown. Map 30 25/1 3
EDINBURGH 138, GLASGOW 101, LONDON 408, Newton Stewart 34, Stranraer, 17.
Small Rhinns of Galloway fishing port. Church, dated 1639. Fragments of ancient St. Medan's Chapel at foot of cliffs.

DRUMNADROCHIT, Inverness. Map 43 28/5 3
E.C. Wed. EDINBURGH (ferry) 171, GLASGOW (ferry) 154, LONDON (ferry) 542. Beauly 14, Fort Augustus 19, Inverness 15.
On Urquhart Bay and Loch Ness. Picturesque, ruined 13th- to 16th-cent. Urquhart Castle (A.M.). Divach Falls, near Lewiston.

DRUMOAK, Aberdeen. Map 45 37/7 9
EDINBURGH (ferry) 111, GLASGOW 137, LONDON (ferry) 481, Aberdeen 11, Banchory 7.
17th-cent and earlier Drum Castle.

DRUMOCHTER PASS, Inverness; Perth. Map 39 27/6 7
Desolate Grampian pass, at altitude of 1,507 ft. Original road built by Wade in 1729.

DRYBURGH ABBEY, Berwick. Map 37 36/5 3
EDINBURGH 40, GLASGOW 78, LONDON 335, Galashiels 10, Kelso 10.
Beautifully-situated in bend of R. Tweed and founded in 12th cent. Presented to nation in 1918 by Lord Glencorner. Much 12th- to 15th-cent. work, including cloistral buildings. St. Mary's Aisle, burial place of Sir Walter Scott, members of his family, J. G. Lockhart, his biographer, and also of Field-Marshal Earl Haig. See Bemersyde *and* Smailholm.

DRYMEN, Stirling. 304. Map 39 26/4 8
E.C. Wed. GOLF. EDINBURGH 57, GLASGOW 18, LONDON 410, Balloch 8, Stirling 22, Trossachs 18.
Fine gardens of "Buchanan Arms" Inn. 19th-cent. Buchanan Castle.

DUART CASTLE, Isle of Mull, Argyll. Map 38 17/7 3
Tobermory 25.
Famous, restored ancestral home of Maclean chiefs. Splendid viewpoint.

DUDDINGSTON, Midlothian. Map 36 36/2 7
EDINBURGH 2, GLASGOW 46, LONDON 369.
Below viewpoint of Arthur's Seat, with bird sanctuary of Duddingston Loch. Norm. and 17th-cent. church. In vicinity, 17th-cent. mansions of Peffermill and Prestonfield.

DUFFTOWN, Banff. 1,460.* Map 44 38/3 3
EDINBURGH (ferry) 142, GLASGOW 162, LONDON (ferry) 513, Grantown 28, Huntly 14, Keith 11, Rothes 7, Tomintoul 19.
Distilleries in neighbourhood. Picturesque, ruined 15th-cent. Balvenie Castle. To south, modernized 12th-cent. Mortlach Church, with "Battle Stone" in churchyard.

DUFFUS, Moray. Map 44 38/1 6
EDINBURGH (ferry) 164, GLASGOW 184, LONDON (ferry) 535, Elgin 5.
St. Peter's Church, with curious porch. In vicinity, mound with remains of Duffus Castle (A.M.). See Gordonstoun.

DULSIE BRIDGE, Nairn. Map 44 28/9 4
EDINBURGH (ferry) 146, GLASGOW 159, LONDON (ferry) 516, Grantown 14, Nairn 12.
18th-cent. structure spanning R. Findhorn, in very picturesque, wooded reach.

DUMBARTON, Dunbarton. 23,703.* Map 39 26/3 7
E.C. Wed. GOLF. EDINBURGH 58, GLASGOW 14, LONDON 406, Crianlarich 38, Helensburgh 8, Paisley (ferry) 11, Stirling 35, Tarbet 21, Trossachs 31.
Royal Burgh and Clyde estuary shipbuilding town, supposed birthplace of St. Patrick. Mainly modern Castle on Dumbarton Rock. Cunninghame-Graham memorial near Castlehill (N.T. Scot.).

DUMFRIES, Dumfries. 26,320.* Map 36 25/9 7
E.C. Thurs. M.D. Wed. GOLF. EDINBURGH 73, GLASGOW 74, LONDON 331, Annan 16, Ayr 58, Carlisle 33, Castle Douglas 18, Cumnock 44, Dalbeattie 14, Kilmarnock 59, Kirkcudbright 27, Lanark 55, Longtown 28, Moffat 21, New Galloway 25, Newton Stewart 44, Selkirk 55, Stranraer 69, Thornhill 15.
Royal Burgh, separated from Maxwelltown by R. Nith, spanned by 4 bridges, one 13th cent. Important Burns associations, notably Burns House where he died, and 18th-cent. St. Michael's Church, with tablet marking Burns pew. Mausoleum in churchyard, in which poet, his wife and several of his children are buried. "Hole in the Wa'" and "Globe" taverns contain Burns relics. Mid Steeple, or old Town Hall, dates from 1707. Guid Nychburris festival held generally early summer. Burns relics in Maxwelltown museum.

DUNBAR, East Lothian. 4,115.* Map 37 36/6 7
E.C. Wed. M.D. Tues. GOLF. EDINBURGH 28, GLASGOW 72, LONDON 364, Berwick-upon-Tweed 30, Duns 22, Haddington 11, North Berwick 13.
Fishing port, Royal Burgh and resort, with sand and pebble beach. "Dunbar Red" potatoes grown in vicinity. Quaint 17th-cent. Town House. Home monument, dated 1611, in rebuilt church. Historic, ruined castle near harbour. See Broxburn (East Lothian).

DUNBEATH, Caithness. 575. Map 47 39/1 2
E.C. Thurs. EDINBURGH (ferry) 250, GLASGOW (ferry) 257, LONDON (ferry) 621, Helmsdale 16, Thurso 28, Wick 22.
Fishing village, with broch of Dun Beath. Castle, 15th and 19th cent., on promontory. Inland, on moors, granite Cross marks spot where Duke of Kent was killed in 1942 flying accident.

DUNBLANE, Perth. 2,985.* Map 40 27/7 0
E.C. Wed. GOLF. EDINBURGH (ferry) 38, GLASGOW 33, LONDON (ferry) 408, Aberfeldy 40, Callander 12, Crianlarich 42, Crieff 17, Dunfermline 24, Perth 29, Pitlochry 51, Stirling 6.
In Strath Allan. Cathedral, mainly 13th cent., with Norman tower, and fine W. front; nave and choir much restored, with 15th-cent. Ochiltree stalls. Museum in 17th-cent. Dean's House. Leighton Library in 17th-cent. house. In vicinity, site of 1715 battle of Sheriffmuir.

DUNDEE, Angus. Map 41 37/7 3
177,333.*

Address:
12 Victoria Chambers, Victoria Road. T.N. Dundee 2088. Tel. Add. Dunfanum, Dundee.

E.C. Wed. M.D. Tues. Fri. GOLF. EDINBURGH (ferry) 51, GLASGOW (ferry) 76, LONDON (ferry) 421, Aberdeen 65. Arbroath 17, Blairgowrie 20, Braemar 54, Brechin 25, Cupar (ferry) 11, Dunkeld 30, Forfar 14, Kinross (ferry) 29, Kirkcaldy (ferry) 28, Kirriemuir 17, Montrose 30, Perth 22, Pitlochry 42, St. Andrews (ferry) 11.
Royal Burgh, and Scotland's fourth largest city, linked to Fife coast by car ferry to Newport (q.v.), and also by famous Tay Bridge carrying railway. Original bridge destroyed in 1879 gale. City noted for jute, preserves and engineering,

with large docks. Splendid 15th-cent. Old Steeple of restored City Churches. University combined with that of St. Andrews (q.v.). East Port, associated with George Wishart in plague of 1544. Old cemetery, or Howff, with quaint gravestones. Modern Caird Hall. Viewpoint of Dundee Law. Restored 15th-cent. Dudhope Castle. Ruined 15th-cent. Mains of Fintry Castle in Caird Park. Mills Observatory in Balgay Park.

DUNDONALD, Ayr. 465. Map 35 26/3 3
EDINBURGH 68, GLASGOW 26, LONDON 392, Kilmarnock 5, Troon 4.
Ruined Dundonald Castle and 17th-cent. Auchens House, both visited by Dr. Johnson in 1773.

DUNDONNELL, Ross and Cromarty. Map 43 28/1 8
EDINBURGH (ferry) 215, GLASGOW (ferry) 217, LONDON (ferry), 586, Gairloch 31, Inverness (ferry), 59, Ullapool 26.
At head of Little Loch Broom. In vicinity, waterfalls at Ardessie and Corryhallie. To north-west, wild and lofty An Teallach peaks, with remote Toll an Lochain.

DUNDRENNAN, Kirkcudbright. Map 30 25/7 4
EDINBURGH 99, GLASGOW 95, LONDON 356, Kirkcudbright 6.
Abbey (A.M.) dates from 1142, with 13th-cent. Chapter House, transepts, and 15th-cent. Cellarer's Monument. In vicinity, Abbey Burnfoot and Port St. Mary, where Mary, Queen of Scots embarked for England.

DUNFERMLINE, Fife. 44,710.* Map 36 36/0 8
E.C. Wed. M.D. Tues. GOLF. EDINBURGH (ferry) 14, GLASGOW 39, LONDON (ferry) 384, Crieff 32, Kinross 13, Kirkcaldy 13, Perth 30, St. Andrews 37, Stirling 22.
Linen-manufacturing Royal Burgh, with notable partly-Norman Abbey Church (A.M.), in which Robert Bruce is buried. Monastic remains. Memorial building near Andrew Carnegie's birthplace. Pittencrieff Glen and 17th-cent. house, now museum, presented to town by Carnegie. Slight remains of Royal Palace and Malcolm's Tower.

DUNGLASS, East Lothian. Map 37 36/7 7
EDINBURGH 34, GLASGOW 79, LONDON 357, Dunbar 8.
Notable, partly-restored 14th-cent. Collegiate Church (A.M), in grounds of modern Dunglass H[illegible].

DUNKELD, Perth. 529. Map 40 37/0 4
EDINBURGH (ferry) 57, GLASGOW 72, LONDON (ferry) 427, Aberdeen 81, Aberfeldy 17, Blairgowrie 12, Braemar 46, Brechin 42, Crianlarich 53, Crieff 22, Dundee 30, Inverness 100, Perth 15, Pitlochry 13, Stirling 45.
In Strath Tay, and noted for partially-restored 12th- to 15th-cent. cathedral (A.M.), with massive 15th-cent. tower; 14th-cent. choir now Parish Church; 15th-cent. Chapter House now Atholl tomb-chapel. Grave of famous fiddler Neil Gow in Little Dunkeld Churchyard, across Tay. In vicinity, Ossians Hall, and Hermitage Bridge (N.T.) in Strath Bran, with falls.

DUNLOP, Ayr. 553. Map 35 26/4 4
E.C. Wed. EDINBURGH 61, GLASGOW 17, LONDON 398, Kilmarnock 8, Paisley 12.
Noted for "Dunlop" cheeses.

DUNNET, Caithness. 200. Map 47 39/2 7
E.C. Thurs. M.D. Tues. EDINBURGH (ferry) 291, GLASGOW (ferry) 298, LONDON (ferry) 661, John o' Groat's 12, Thurso 8, Wick 19.
Sandy beach facing bay. In vicinity, viewpoint of Dunnet Head. Church, perhaps 14th cent.

DUNNING, Perth. 1,056. Map 40 37/0 1
E.C. Thurs. EDINBURGH (ferry) 35, GLASGOW 54, LONDON (ferry) 405, Perth 10.
Rebuilt church retains fine 13th-cent. tower.

DUNNOTTAR CASTLE, Kincardine. Map 45 37/8 8
EDINBURGH (ferry) 101, GLASGOW (ferry) 127, LONDON (ferry) 471, Stonehaven 2.
Picturesque, ruined 14th- to 16th-cent. stronghold, where Scottish regalia was stored during Commonwealth Wars. (See Kinneff). Associations with Scott's "Old Mortality".

DUNOON, Argyll. 9,940. Map 39 26/1 7
E.C. Wed. GOLF. EDINBURGH (via Gourock) 69, GLASGOW (via Gourock) 26, GLASGOW (via Arrochar) 76, LONDON (via Gourock) 418, Arrochar 40, Inveraray 39, Oban 78.
Well-known Firth of Clyde yachting resort and centre for steamer trips. August Cowal Highland Gathering. Statue of Burns's "Highland Mary" near pier.

DUNROBIN, Sutherland. Map 47 29/8 0
EDINBURGH (ferry) 219, GLASGOW (ferry) 226, LONDON (ferry) 590, Golspie 1.
13th- and 19th-cent. Dunrobin Castle of Dukes of Sutherland, with museum in grounds, which are open at times. See Golspie.

DUNROSSNESS, Shetland. Map 48 N41/3 1
Lerwick 22.
Associated with Scott's "The Pirate". In vicinity, 900 ft. high cliffs of Fitful Head.

DUNS, Berwick. 2,028.* Map 37 36/7 5
E.C. Wed. M.D. 2nd Mon. GOLF. EDINBURGH 42, GLASGOW 85, LONDON 344, Berwick-upon-Tweed 16, Coldstream 13, Dunbar 22, Galashiels 26, Kelso 16, Lauder 18.
Lies below hill of Duns Law. Church, dated 1790. Duns Castle, modern, retains old tower.

DUNSCORE, Dumfries. Map 36 25/8 8
E.C. Thurs. EDINBURGH 73, GLASGOW 69, LONDON 340, Dumfries 9.
In vicinity, ruined tower of Lag. 6 m. W., Craigenputtock Farm, where Carlyle wrote "Sartor Resartus".

DUNSTAFFNAGE CASTLE, Argyll. Map 38 17/8 3
EDINBURGH (ferry), 118, GLASGOW 91, LONDON 483, Oban 4.
Massive 15th-cent. stronghold, once prison of Flora Macdonald, and associated with Scott's works. Famous Coronation Stone removed from here to Scone (q.v.). 13th-cent. burial chapel.

DUNTOCHER, Dunbarton. Map 39 26/ 4 7
EDINBURGH 52, GLASGOW 8, LONDON 400, Dumbarton 6.
Ancient bridge, possibly Roman.

DUNTULM, Isle of Skye, Inverness. Map 42 18/4 7
Kyle of Lochalsh (ferry) 60, Portree 24.
Picturesque, ruined, Duntulm Castle.

DUNURE, Ayr. Map 35 26/2 1
EDINBURGH 81, GLASGOW 40, LONDON 395, Ayr 7.
Small resort and fishing village, with sandy shore. Castle remains, with old dovecote. 2 m. S., on Girvan road, curious "Electric Brae" (Croy Brae), giving optical illusion of road descending instead of ascending.

DUNVEGAN, Isle of Skye, Inverness. Map 42 18/2 4
Kyle of Lochalsh (ferry) 51, Portree 22.
Famous 15th- to 19th-cent. Dunvegan Castle of Macleod of Macleod (shown at times), preserving 15th- and 16th-cent. towers; treasures include priceless "Fairy Flag". Ruined Church of Duirinish near village. Magnificent cliff scenery beyond Loch Dunvegan.

DURISDEER, Dumfries. Map 36 26/8 0
EDINBURGH 58, GLASGOW 54, LONDON 351, Thornhill 6.
Church, dated 1699, noted for elaborate Queensbury monuments.

DURNESS, Sutherland. 500. Map 46 29/4 6
E.C. Wed. EDINBURGH (ferry) 264, GLASGOW (ferry) 271, LONDON (ferry) 634, John o' Groat's 101, Lairg 56, Thurso 81, Tongue 37, Ullapool (ferry) 71.
On Sango Bay, with roofless Balnakeil Church, dated 1619. Kyle of Durness to south-west, with passenger ferry for Cape Wrath (q.v.).

DYCE, Aberdeen. Map 45 38/8 1
EDINBURGH (ferry) 121, GLASGOW 148, LONDON (ferry) 492, Aberdeen 6.
Airport for Aberdeen. Viewpoint of Tyrebagger Hill. In vicinity, ruined church, with sculptured stones (A.M.), and watch-house in churchyard.

DYKEHEAD, Angus. Map 44 37/3 6
EDINBURGH (ferry) 73, GLASGOW 95, LONDON (ferry) 443, Kirriemuir 5.
At junction of Glens Clova and Prosen. Fountain in latter commemorates Captain Scott and Dr. Wilson. Airlie Monument on Tulloch Hill.

DYSART, Fife. Map 41 36/2 9
E.C. Wed. EDINBURGH (ferry) 25, GLASGOW 54, LONDON (ferry) 395, Kirkcaldy 2.
Royal Burgh, with old houses, now united with Kirkcaldy (q.v.). Tolbooth, dated 1617. Ruined St. Serf's Church, dated 1570. In vicinity, Pathhead, with ruined 15th-cent. Ravenscraig Castle.

EAGLESHAM, Renfrew. Map 35 26/5 5
GOLF. EDINBURGH 47, GLASGOW 9, LONDON 386, Kilmarnock 13, Strathaven 8.
18th-cent. houses. Views from Eaglesham Moor. Rudolf Hess, deputy German Fuehrer, landed in vicinity from air in Second World War.

EARLSTON, Berwick. 1,000. Map 37 36/5 3
E.C. Wed. EDINBURGH 34, GLASGOW 77, LONDON 337, Galashiels 8, Jedburgh 14, Melrose 5.
In Lauderdale. Remains of ancient Rhymer's Tower.

EASDALE, Argyll. Map 38 17/7 1
See Seil.

EAST CALDER, Midlothian. Map 36 36/0 6
EDINBURGH 12, GLASGOW 32, LONDON 382, Bathgate 8.

EAST KILBRIDE, Lanark. 2,329.
Map 36 26/6 5
E.C. Wed. GOLF. EDINBURGH 42, GLASGOW 9, LONDON 387, Hamilton 7, Strathaven 8.
Noted for dairy-farming, and chosen as site for new satellite town. Ruined Mains Castle in vicinity.

EAST LINTON, East Lothian. Map 37 36/5 7
E.C. Wed. EDINBURGH 22, GLASGOW 66, LONDON 369, Dunbar 6, Haddington 6.
Attractive village, on R. Tyne, with 16th-cent. bridge. John Rennie, born in 1761, at nearby house of Phantassie. Prestonkirk Church, 13th and 17th cent., now mortuary chapel. 17th-cent. Preston Mill (N.T. Scot.). In vicinity, remains of ancient Hailes Castle (A.M.), under Traprain Law, where hoard of Roman silver was excavated in 1919.

EAST MEY, Caithness. Map 47 39/3 7
EDINBURGH (ferry) 291, GLASGOW (ferry) 298, LONDON (ferry) 662, John o' Groat's 6, Thurso 14, Wick 19.
To north, St John's Point and dangerous reef of Merry Men of Mey. See Castle of Mey.

EAST SALTON, East Lothian. Map 37 36/4 6
EDINBURGH 16, GLASGOW 60, LONDON 361, Haddington 6.
Andrew Fletcher of Saltoun, born 1653 at partly 17th-cent. Salton Hall. First village in Britain to weave fine holland, and first in Scotland to produce pot barley. 17th-cent. mill.

EAST WEMYSS, Fife. Map 41 36/3 9
GOLF. EDINBURGH (ferry) 29, GLASGOW 57, LONDON (ferry) 399, Kirkcaldy 6, Leven 4.
Coal-port, on rocky cave-ridden coast. Ruined Macduff's Castle, with old dovecote. See West Wemyss.

ECCLEFECHAN, Dumfries. 611. Map 31 35/1 7
E.C. Thurs. EDINBURGH 74, GLASGOW 75, LONDON 317, Carlisle 19, Lockerbie 6, Longtown 13.
Birthplace, in 1795, of Thomas Carlyle; house (N.T. Scot.), containing relics, and shown regularly. Graves of author and children in churchyard.

ECHT, Aberdeen. Map 45 38/7 0
EDINBURGH (ferry) 113, GLASGOW 139, LONDON (ferry) 483, Aberdeen 13, Banchory 9.
Hill of Barmekin of Echt, with prehistoric fortifications. In vicinity, Cullerlie Stone Circle (A.M.).

ECKFORD, Roxburgh. Map 37 36/7 2
EDINBURGH 48, GLASGOW 87, LONDON 329, Jedburgh 6, Kelso 5.
On R. Teviot. Church preserves old jougs.

EDDLESTON, Peebles. 527. Map 36 36/2 4
E.C. Wed. EDINBURGH 19, GLASGOW 52, LONDON 362, Peebles 5.
17th-cent. house of Darnhall, now "Black Barony" Hotel. In vicinity, prehistoric Milkieston Rings.

EDINBURGH, Midlothian. Map 36 36/2 7
466,770.*

Address:
20-22 Melville Street, Edinburgh, 3.
T.N. Caledonian 6591.

(Mileage Chart Town.)

E.C. Wed. Sat. M.D. Tues. Wed. GOLF. GLASGOW 44, LONDON 371, Berwick-upon-Tweed 57, Biggar 29, Carlisle 93, Coldstream 48, Dunbar 28, Dunfermline (ferry) 14, Galashiels 33, Haddington 17, Jedburgh 48, Kelso 43, Kirkcaldy (ferry) 23, Lanark 33, Linlithgow 18, Moffat 52, North Berwick 24, Peebles 23, Perth (ferry) 42, Selkirk 39, Stirling 37.
Historic Royal Burgh and Scottish capital, situated below lofty viewpoint of Arthur's Seat and Salisbury Crags. Port of Leith (q.v.), on Firth of Forth, now administered by city. Notable educational centre, with University, and well-known Public Schools. Old Town, with "Royal Mile", leading to Palace of Holyroodhouse. New Town, mainly Georgian, partly by Robert Adam. Famous avenue of Princes Street, with Scott monument, Floral Clock and fine gardens. Church of St. Giles, once Cathedral, mainly 14th and 15th cent., restored, and noted for "Crown" Steeple and modern Thistle Chapel. Modern St. Mary's Cathedral, and nearby old house of Easter Coates. 17th-cent. Tron Church. Historic Greyfriars Churchyard. Magdalen Chapel, with old glass. Castle, notable landmark on rock, preserves Norman St. Margaret's Chapel, famous modern Scottish National War Memorial, 15th- to 17th-cent. Old Palace and Old Parliament, now Armoury. Palace of Holyroodhouse, residence of Her Majesty the Queen when in Scotland, and associated with Mary, Queen of Scots; State apartments, Picture Gallery, remains of Abbey. Parliament House, with National Library of Scotland. Unfinished National Monument on Calton Hill. University and Register House, by Robert Adam. 17th-cent. Heriot's Hospital. Canongate Tolbooth, dated 1591. John

Knox's House, Gladstone's Land, Moray House and Huntly House, all in Old Town. Picturesque White Horse and Bakehouse Closes. National Museum of Antiquities and Portrait Gallery. Royal Scottish Academy and Museum. Homes of Sir Walter Scott and R. L. Stevenson, the latter now museum. Blackford Hill, with Royal Observatory; Royal Botanic Gardens; Zoological Park. King's Park and beautiful Queen's Drive, on slopes of Arthur's Seat. Murrayfield Rugby Football Ground. Annual Summer Festival of Art, Drama and Music. Famous Forth Bridge (q.v.) near Queensferry, South. City airport near Turnhouse. See **Colinton, Corstorphine, Craigmillar Castle, Duddingston, Musselburgh** *(for racecourse) and* **Portobello.**

EDNAM, Roxburgh. 239. Map 37 36/7 3
EDINBURGH **44,** GLASGOW **88,** LONDON **336,** Kelso 2.
Plaque, on bridge over Eden Water, to H. F. Lyte, author of "Abide with me".

EDZELL, Angus. 618. Map 45 37/6 6
E.C. Thurs. GOLF. EDINBURGH (ferry) **82,** GLASGOW **108,** LONDON (ferry) **452,** Brechin 6.
Resort between Strathmore and Howe of the Mearns. Ruined castle (A.M.), with unique walled garden, dated 1604.

EGILSAY, ISLE OF, Orkney.
Map 48 N30/4 2 and 4 3
Roofless Norman church (A.M.), with rare round tower.

EIGG, ISLE OF, Inverness. Map 42 17/4 8
In Inner Hebrides, with notable landmark of Sgurr of Eigg. Singing sands near Bay of Laig.

ELDERSLIE, Renfrew. 3,113. Map 35 26/4 6
EDINBURGH **53,** GLASGOW **10,** LONDON **401,** Paisley 3.
Traditional birthplace of William Wallace, with modern memorial.

ELECTRIC BRAE, Ayr. Map 35 26/2 1
See **Dunure.**

ELGIN, Moray. 10,535.* Map 44 38/2 6
E.C. Wed. M.D. Fri. GOLF. EDINBURGH (ferry) **159,** GLASGOW **179,** LONDON (ferry) **530,** Aberdeen **66,** Banff **33,** Cullen 21, Forres 12, Fraserburgh 56, Grantown 33, Huntly 28, Inverness 38, Keith 17, Kingussie 58, Lossiemouth 6, Nairn 22.
Royal Burgh on R. Lossie, with ruined cathedral (A.M.), 13th to 15th cent., noted for choir. Rebuilt Muckle Cross and restored 17th-cent. Little Cross. Gordon monument, and Georgian Grant Lodge. Panns Port, former precincts gate. 15th-cent. wing from Bishop's Palace. In vicinity, 17th-cent. Innes House.

ELGOL, Isle of Skye, Inverness. Map 42 18/5 1
Broadford 15, Kyle of Lochalsh (ferry) 23, Portree 43.
On Loch Scavaig, with superb panorama of Coolins (q.v.) from Ben Meabost. Starting point of coast walk or motor boat trip to wild Loch Coruisk (q.v.).

ELIE, Fife. 1,190* with Earlsferry.
Map 41 37/4 0
EDINBURGH (ferry) **41,** GLASGOW **70,** LONDON (ferry) **412,** Crail 10, Cupar 15, Dundee (ferry) 24, Kirkcaldy 19, Leven 9, Perth 36, St. Andrews 13.
Twin resorts of Elie and Earlsferry, with good sands and bathing.

ELLON, Aberdeen. 1,491.* Map 45 38/9 3
E.C. Wed. M.D. Mon. GOLF. EDINBURGH (ferry) **132,** GLASGOW **159,** LONDON (ferry) **502,** Aberdeen **17,** Banff **33,** Fraserburgh 26, Old Meldrum 11, Peterhead 18.
On R. Ythan, with terrace and sundial from ancient castle.

ERIBOLL, Sutherland. Map 46 29/4 5
EDINBURGH (ferry) **266,** GLASGOW (ferry) **273,** LONDON (ferry) **636,** Durness 16, Tongue 21.
On east shore of wild and lonely Loch Eriboll.

ERISKAY, ISLE OF, Inverness. Map 48
Outer Hebridean landing-place of Prince Charles Edward in 1745. Noted for folk songs.

ERROL, Perth. 1,891. Map 40 37/2 2
E.C. Thurs. EDINBURGH (ferry) **52,** GLASGOW **71,** LONDON (ferry) **422,** Dundee 13, Perth 10.
In vicinity, partly 16th-cent. Megginch Castle.

ERSKINE FERRY, Renfrew. Map 39 26/4 7
EDINBURGH **55,** GLASGOW **11,** LONDON **403,** Paisley 6.
Crosses Clyde to Old Kilpatrick, convenient for avoiding Glasgow.

ESKDALEMUIR, Dumfries. 378.
Map 36 35/2 9
EDINBURGH **60,** GLASGOW **79,** LONDON **331,** Langholm 14, Lockerbie 14.
Observatory, erected in 1908. In vicinity, Roman camp of Raeburnfoot and hill-fort of Castleoer.

ETTRICK, Selkirk. Map 36 36/2 1
EDINBURGH **47,** GLASGOW **74,** LONDON **344,** Hawick 19, Langholm 26, Selkirk 18.
In churchyard, graves of James Hogg, the "Ettrick Shepherd", and also of Tibbie Shiel. See **"Tibbie Shiel's" Inn.**

ETTRICK BRIDGE, Selkirk. Map 36 36/3 2
EDINBURGH **46,** GLASGOW **78,** LONDON **347,** Hawick 19, Peebles 28, Selkirk 7.
On Ettrick Water and in Ettrick Forest.

EVANTON, Ross and Cromarty. 372.
Map 43 28/6 6
E.C. Thurs. EDINBURGH (ferry) **176,** GLASGOW (ferry) **183,** LONDON (ferry) **547,** Dingwall 7.
R. Glass flows through ravine of Black Rock of Novar. In vicinity, rebuilt Foulis Castle.

EVIE, Orkney. Map 48 N30/3 2
Kirkwall 15, Stromness 16.
Notable broch of Gurness at Aikerness (A.M.).

EYEMOUTH, Berwick. 2,269.* Map 37 36/9 6
E.C. Thurs. GOLF. EDINBURGH **49,** GLASGOW **92,** LONDON **343,** Berwick-upon-Tweed 9.
Fishing town and resort on Eye Water, with partly-sandy bathing beach. Fine coast scenery.

FAIR ISLE, Shetland. Map 48
Lies midway between Orkneys and Shetlands, with two lighthouses and bird-watching station. Famous for locally-knitted patterned knitwear.

FAIRLIE, Ayr. 975. Map 35 26/2 5
E.C. Wed. EDINBURGH **75,** GLASGOW **31,** LONDON **413,** Largs 3.
Firth of Clyde resort, with pier and sandy beach, facing Cumbrae Islands. (*See* **Millport.**) *Ruined castle, dated 1521. Kelburne Castle, 16th and 17th cent.*

FAIRMILEHEAD, Midlothian. Map 36 36/2 6
EDINBURGH **4,** GLASGOW **44,** LONDON **370,** Dalkeith 7.
Hunter's Tryst, cottage, associated with R. L. Stevenson's "St. Ives". Prehistoric monolith of Caiy Stone (N.T. Scot.).

FALKIRK, Stirling. 37,528.* Map 36 26/8 8
E.C. Wed. GOLF. EDINBURGH **26,** GLASGOW **23,** LONDON **396,** Dunfermline 18, Lanark 29, Linlithgow 8, Perth **43,** Stirling 11.
Noted for Carron ironworks, in coal mining district. Associations with Prince Charles Edward. Old Cross and "Cross Keys" Inn,

visited by Burns. Portions of Antonine, or Roman Wall, preserved in private grounds of Callendar House. Rough Castle (N.T. Scot.), on Roman Wall to west.

FALKLAND, Fife. Map 40 37/2 0
E.C. Thurs. EDINBURGH (ferry) 34, GLASGOW 59, LONDON (ferry) 404, Kinross 12, Kirkcaldy 12.
Picturesque little Royal Burgh, with old houses, and historic 16th-cent. Falkland Palace (N.T. Scot.), open regularly. Lomond Hills in vicinity.

FALLS OF GLOMACH, Ross and Cromarty. Map 43 28/0 2
See Ardelve.

FALLS OF MEASACH, Ross and Cromarty. Map 43 28/2 7
See Braemore Lodge.

FALLS OF TUMMEL, Perth. Map 44 27/9 5
See Bridge of Garry *and* Pitlochry.

FARR, Sutherland. Map 47 29/7 6
EDINBURGH (ferry) 255, GLASGOW (ferry) 262, LONDON (ferry) 626, Bettyhill 2, Thurso 30.
18th-cent. church, preserving fine sculptured stone.

FEARN, Ross and Cromarty. Map 47 28/8 7
EDINBURGH (ferry) 194, GLASGOW (ferry) 201, LONDON (ferry) 565, Invergordon 11, Tain 5.
Restored Abbey, formerly at Edderton.

FEARNAN, Perth. Map 40 27/7 4
EDINBURGH (ferry) 78, GLASGOW 70, LONDON (ferry) 449, Aberfeldy 10, Killin 13.
Small Loch Tay resort, near Drummond Hill.

FENWICK, Ayr. Map 35 26/4 4
EDINBURGH 56, GLASGOW 17, LONDON 394, Kilmarnock 4.
Church, with post-Reformation pulpit, and Covenanter tombs in churchyard. Crawfurdland Castle in vicinity.

FEOLIN FERRY, Isle of Jura, Argyll. Map 34 16/4 6
On Sound of Islay, with passenger ferry to Port Askaig (q.v.) in Islay.

FERNESS, Nairn. Map 44 28/9 4
EDINBURGH (ferry) 147, GLASGOW 161, LONDON (ferry) 518, Carrbridge 15, Forres 12, Grantown 13, Nairn 10.
On R. Findhorn, near picturesque reaches, notably at Dulsie Bridge (q.v.).

FERNIEHIRST CASTLE, Roxburgh. Map 37 36/6 1
EDINBURGH 50, GLASGOW 87, LONDON 322, Jedburgh 2.
Notable late 16th-cent. stronghold, now Youth Hostel.

FESHIE BRIDGE, Inverness. Map 44 28/8 0
EDINBURGH (ferry) 120, GLASGOW 134, LONDON (ferry) 491, Aviemore 7, Kingussie 8.
Spans gorge of R. Feshie, at mouth of picturesque glen.

FETTERCAIRN, Kincardine. 232. Map 45 37/6 7
E.C. Thurs. EDINBURGH (ferry) 86, GLASGOW 113, LONDON (ferry) 457, Banchory 18, Brechin 11, Stonehaven 17.
Attractive village, retaining shaft of old Cross. Fettercairn House has links with Boswell family. In vicinity, ruined Kincardine Castle, associated with Macbeth.

FINDHORN, Moray. 480. Map 44 38/0 6
E.C. Thurs. EDINBURGH (ferry) 164, GLASGOW 117, LONDON (ferry) 534, Elgin 13, Forres 5.
Small resort and fishing village, on sandy bay.

FINGAL'S CAVE, Isle of Staffa, Argyll. Map 38 17/3 3
See Staffa.

FINHAVEN, Angus. Map 41 37/4 5
EDINBURGH (ferry) 71, GLASGOW 97, LONDON (ferry) 441, Brechin 7, Forfar 6, Kirriemuir 8.
Hill of Finhaven, viewpoint, with vitrified fort. Ruined castle.

FINSTOWN, Orkney. Map 48 N30/3 1
Kirkwall 7, Stromness 8.
Notable gallery grave of Rennibister (A.M.).

FIONPHORT, Isle of Mull, Argyll. Map 38 17/3 2
Tobermory 49.
In Ross of Mull, with passenger ferry to Iona.

FINTRY, Stirling. Map 36 26/6 8
EDINBURGH 44, GLASGOW 19, LONDON 408, Stirling 17.
In Lennox hills. Partly 17th-cent. Culcreuch Tower. Waterfall of Loup of Fintry.

FLODIGARRY, Isle of Skye, Inverness. Map 42 18/4 7
Kyle of Lochalsh (ferry) 58, Portree 21.
Early married home of Flora Macdonald, now neighboured by hotel.

FLOORS CASTLE, Roxburgh. Map 37 36/7 3
EDINBURGH 43, GLASGOW 88, LONDON 335, Kelso 1.
Early 18th-cent. and later mansion near R. Tweed; gardens shown in summer.

FOCHABERS, Moray. 900. Map 44 38/3 5
E.C. Wed. GOLF. EDINBURGH (ferry) 159, GLASGOW 179, LONDON (ferry) 530, Aberdeen 57, Banff 24, Cullen 12, Elgin 9, Grantown 37, Huntly 19, Inverness 47, Keith 8, Rothes 10.
Near R. Spey and Gordon Castle (q.v.).

FORD, Argyll. 145. Map 38 17/8 0
E.C. Wed. EDINBURGH (ferry) 124, GLASGOW 88, LONDON 480, Dalmally 28, Lochgilphead 13, Oban 30.
Loch Awe anglers' resort, with pier.

FORDYCE, Banff. Map 45 38/5 6
EDINBURGH (ferry) 162, GLASGOW 181, LONDON (ferry) 532, Portsoy 3.
Attractive village, with small late 16th-cent. Fordyce Castle.

FORFAR, Angus. 9,981.* Map 41 37/4 5
E.C. Thurs. M.D. Mon. Fri. GOLF. EDINBURGH (ferry) 65, GLASGOW 91, LONDON (ferry) 435, Aberdeen 51, Arbroath 15, Blairgowrie 21, Brechin 11, Carnoustie 14, Dundee 14, Montrose 18, Perth 30, Pitlochry 44.
Royal Burgh, preserving Forfar bridle, or gag, in Town Hall. 2 m. NE., Restenneth Priory (A.M.), mainly 12th cent.

FORRES, Moray. 4,462.* Map 44 38/0 5
E.C. Wed. M.D. Tues. GOLF. EDINBURGH (ferry) 159, GLASGOW 172, LONDON (ferry) 529, Elgin 12, Grantown 22, Inverness 26, Kingussie 46.
Near R. Findhorn, and mentioned in "Macbeth". Ancient pillar of Sueno's Stone (A.M.). Witches' Stone in vicinity. 6 m. SW., Darnaway Castle, modern, retaining 15th-cent. hall.

FORSINARD, Sutherland. Map 47 29/8 4
EDINBURGH (ferry) 259, GLASGOW (ferry) 266, LONDON (ferry) 630, Helmsdale 25, Thurso 29.
Strath Halladale anglers' resort.

FORT AUGUSTUS, Inverness. Map 43 28/3 0
E.C. Wed. EDINBURGH (ferry) 158, GLASGOW (ferry) 135, LONDON (ferry) 527, Beauly 33, Fort William 32, Inverness 34, Kingussie 62, Kyle of Lochalsh 60, Pitlochry 89.

On Wade road through Great Glen, in wooded setting by Loch Ness, and noted for modern Benedictine Abbey, built on remains of former fort.

FORTEVIOT, Perth. Map 40 37/0 1
EDINBURGH (ferry) 38, GLASGOW 53, LONDON (ferry) 409, Perth 7.
Strath Earn village, former Pictish capital. Roman camp excavated in vicinity. Modern Dupplin Castle, near loch.

FORT GEORGE, Inverness. Map 44 28/7 5
EDINBURGH (ferry) 165, GLASGOW 178, LONDON (ferry) 535, Inverness 12, Nairn 8.
18th-cent. fort, now depot of Seaforth Highlanders.

FORTH BRIDGE, Fife; West Lothian. Map 40 36/1 7
Spectacular late 19th-cent. achievement, carrying railway across Firth of Forth for 2,765½ yds., with two main spans, and resting on Inchgarvie Island, on which 15th-cent. fort once stood.

FORTINGALL, Perth. Map 40 27/7 4
E.C. Tues. EDINBURGH (ferry) 77, GLASGOW 72, LONDON (ferry) 447, Aberfeldy 8, Killin 15.
Attractive village, perhaps birthplace of Pontius Pilate. Very ancient yew in churchyard. In vicinity, entrance to long and picturesque Glen Lyon, ringed by hills.

FORTROSE, Ross and Cromarty. Map 44 28/7 5
GOLF. EDINBURGH (ferry) 169, GLASGOW (ferry) 181, LONDON (ferry) 539, Cromarty 10, Dingwall 16, Inverness (ferry) 12.
Black Isle resort and Royal Burgh. Ruined 14th- and 15th-cent. cathedral (A.M.), with monuments in S. aisle; Chapter House now Court House.

FORT WILLIAM, Inverness.
2,661.* Map 39 27/1 7
(Mileage Chart Town.)
E.C. Wed. EDINBURGH (ferry) 130, GLASGOW (ferry) 103, LONDON (ferry) 495, Ballachulish (ferry) 14, Crianlarich (ferry) 52, Fort Augustus 32, Inverness 66, Kingussie 49, Kinlochleven 22, Kyle of Lochalsh 78, Mallaig 48, Oban (ferry) 49.
Well-known Lochaber touring centre on Loch Linnhe, at foot of Ben Nevis (q.v.). Interesting West Highland museum, with Prince Charles Edward relics. August Lochaber gathering. Power house for Lochaber Power Scheme on outskirts. In vicinity, ruined 15th-cent. Inverlochy Castle, associated with victory of Marquis of Montrose in 1645. Cattle-ranching on large scale in district.

FOULA, ISLE OF, Shetland. Map 48
Haunt of rare birds, with cliffs 1,220 ft. high.

FOWLIS EASTER, Angus. Map 41 37/3 3
EDINBURGH (ferry) 58, GLASGOW 80, LONDON (ferry) 428, Dundee 7.
Interesting, restored 15th-cent. church, with richly-carved Sacrament House and notable painted panels.

FOWLIS WESTER, Perth. Map 40 27/9 2
EDINBURGH (ferry) 45, GLASGOW 55, LONDON (ferry) 416, Crieff 5.
Quaint village, with restored 15th-cent. church, preserving jougs attached to Celtic Cross. Lychgate dated 1644.

FOYERS, Inverness. 250. Map 43 28/4 2
E.C. Wed. EDINBURGH (ferry) 171, GLASGOW (ferry) 148, LONDON (ferry) 540, Fort Augustus 13, Inverness 19.
Noted for falls, in wooded setting near Loch Ness. Hydro-electric works in vicinity.

FRASERBURGH, Aberdeen. 10,444.* Map 45 38/9 6
E.C. Wed. M.D. Tues. GOLF. EDINBURGH (ferry) 158, GLASGOW 185, LONDON (ferry) 529, Aberdeen 43, Banff 23, Elgin 56. Ellon 26, Huntly 39; Inverurie 36, Peterhead 18, Turriff 22.
Herring port and resort, with fine sands, on Buchan coast. 18th-cent. Mercat Cross. 15th-cent. Wine Tower, built over Scalch's Hole.

FRESWICK, Caithness. Map 47 39/3 6
EDINBURGH (ferry) 284, GLASGOW (ferry) 291, LONDON (ferry) 654, John o' Groat's 5, Wick 12.
Prehistoric remains, and remains of 12th-cent. Bucholly Castle in vicinity.

FRIOCKHEIM, Angus. Map 41 37/5 4
EDINBURGH (ferry) 70, GLASGOW (ferry) 95, LONDON (ferry) 440, Arbroath 7, Brechin 8, Dundee 19, Forfar 9, Montrose 11.

FURNACE, Argyll. Map 39 27/0 0
EDINBURGH 110, GLASGOW 66, LONDON 458, Inveraray 8.
On Loch Fyne, and noted for granite quarries.

FYVIE, Aberdeen. Map 45 38/7 3
EDINBURGH (ferry) 137, GLASGOW 164, LONDON (ferry) 508, Old Meldrum 8, Turriff 9.
Splendid 15th- to 17th-cent. Fyvie Castle, in wooded park.

GAIRLOCH, Ross and Cromarty.
300. Map 42 18/8 7
E.C. Wed. GOLF. EDINBURGH (ferry) 227, GLASGOW (ferry) 229, LONDON (ferry) 597, Achnasheen 29, Dingwall 59, Inverness (ferry) 71, Kyle of Lochalsh (ferry) 69, Ullapool 57.
Beautiful Wester Ross resort, with fine bathing sands and mountain views. Flowerdale House, with lovely gardens.

GAIRLOCHY, Inverness. Map 43 27/1 8
EDINBURGH (ferry) 139, GLASGOW (ferry) 113, LONDON (ferry) 505, Fort William 10.
Picturesque Mucomer Falls, carrying waters of R. Lochy into R. Spean to enter Loch Lochy.

GALASHIELS, Selkirk. 12,496.* Map 37 36/4 3
E.C. Wed. GOLF. EDINBURGH 33, GLASGOW 69, LONDON 339, Berwick-upon-Tweed 39, Carlisle 61, Hawick 18, Jedburgh 16, Kelso 18, Newcastle-upon-Tyne 74, Peebles 19, Selkirk 6.
Border town, noted for tweeds, with Woollen Technical College. Mercat Cross, dated 1695. Border reiver statue facing War Memorial. Restored 16th- and 17th-cent. Old Gala House, now art centre. Summer "Braw Lads" gathering. Ancient Catrail in vicinity.

GALLOWAY, Kirkcudbright; Wigtown. Maps 30 and 35
Consists of counties of Kirkcudbright and Wigtown, and includes lonely and wild mountains dominated by Merrick, 2,764 ft. and Rhinns of Kells range. Galloway Power Scheme utilizes local water resources. Extensive Glen Trool National Forest Park around Loch Trool (q.v.). See Stewartry.

GALSTON, Ayr. 4,560.* Map 35 26/4 3
E.C. Wed. GOLF. EDINBURGH 58, GLASGOW 22, LONDON 388, Ayr 15, Kilmarnock 5, Strathaven 15.
Partly ancient Cessnock Castle in vicinity.

GARDENSTOWN, Banff. Map 45 38/8 6
EDINBURGH (ferry) 159, GLASGOW 186, LONDON (ferry) 530, Banff 9.
Picturesque cliff-bound fishing village, with small harbour.

GARELOCHHEAD, Dunbarton.
550. Map 39 26/2 9
E.C. Wed. EDINBURGH 73, GLASGOW 30, LONDON 422, Arrochar 10, Helensburgh 8.
Yachting resort at head of Gare Loch, in hillside setting. Shipbreaking yard at Faslane Bay.

GARLIESTON, Wigtown. Map 30 25/4 4
EDINBURGH 119, GLASGOW 100, LONDON 389, Newton Stewart 15, Wigtown 8.
Small port. In vicinity, Galloway House and remains of Eggerness Castle.

GARMOUTH, Moray. Map 44 38/3 6
EDINBURGH (ferry) 161, GLASGOW 180, LONDON (ferry) 531, Elgin 9, Fochabers 5.
Quaint village and former port, where Charles II landed in 1650.

GARTOCHARN, Dunbarton. 773.
Map 39 26/4 8
E.C. Wed. EDINBURGH 59, GLASGOW 20, LONDON 412, Balloch 4, Dumbarton 8.
Small Loch Lomond resort. Ross Priory, in fine grounds.

GARVE, Ross and Cromarty. 149.
Map 43 28/3 6
E.C. Tues. EDINBURGH (ferry) 181, GLASGOW (ferry) 184, LONDON (ferry) 552
Achnasheen 17, Beauly 16, Dingwall 14, Gairloch 46, Inverness (ferry) 25, Kyle of Lochalsh (ferry) 57, Ullapool 33.
Near Loch Garve, with views of distant Fannich mountains, where new hydro-electric scheme operates.

GARYNAHINE, Isle of Lewis, Ross and Cromarty. Map 48 19/2 3
Stornoway 14.
Fishing resort.

GATEHOUSE OF FLEET, Kirkcudbright. 877.*
Map 30 25/6 5
E.C. Thurs. M.D. Sat. GOLF. EDINBURGH 106, GLASGOW 80, LONDON 363, Castle Douglas 15, Dumfries 33, Kirkcudbright 8, Newton Stewart 19.
Galloway town, associated with Burns, and with Scott's "Guy Mannering". Cally House, in fine grounds. In vicinity, ruined 15th-cent. Cardoness and Rusco Castles. Dirk Hatteraick's Cave and remains of Barholm and Carsluith Castles on coast road to Creetown.

GIFFNOCK, Renfrew. 6,778. Map 35 26/5 5
E.C. Tues. EDINBURGH 48, GLASGOW 5, LONDON 392, Paisley 6.
In vicinity, wooded park of Cathkin Braes.

GIFFORD, East Lothian. 338. Map 37 36/5 6
E.C. Wed. GOLF. EDINBURGH 20, GLASGOW 64, LONDON 363, Haddington 5.
Delightful 18th-cent. village, retaining Mercat Cross, and church dated 1710. Fine Adam mansion of Yester House, dated 1745, and nearby remains of old castle, including curious underground "Goblin Ha'", associated with Scott's "Marmion". 15th-cent. Bothan's Church, with monuments.

GIGHA, ISLE OF, Argyll. Map 34
Flat, rocky isle, with ruined 13th-cent. Kilchattan Church. See Tayinloan.

GILMERTON, Midlothian. Map 40 36/2 6
EDINBURGH 4, GLASGOW 48, LONDON 366, Dalkeith 3.
In vicinity, 18th-cent. Adam mansion of The Drum, and 17th- to 18th-cent. Woolmet House (N.T. Scot.).

GILMERTON, Perth. Map 40 27/8 2
EDINBURGH (ferry) 47, GLASGOW 52, LONDON (ferry) 418, Crieff 2.
In vicinity, Monzie Castle, in fine park. 5½ m. E., slight remains of 13th-cent. Inchaffray Abbey.

GIRVAN, Ayr. 5,990.* Map 35 25/1 9
E.C. Wed. GOLF. EDINBURGH 94, GLASGOW 54, LONDON 395, Ayr 21, Dalmellington 22, Dumfries 65, Maybole 12, Newton Stewart 30, Stranraer 30.
Well-known Carrick resort, with sandy bathing beach and views to sea of lonely Ailsa Craig. In vicinity, 16th-cent. Killochan Castle. Picturesque Kennedy's Pass on Ballantrae road.

GLAMIS, Angus. Map 41 37/3 4
EDINBURGH (ferry) 63, GLASGOW 86, LONDON (ferry) 433, Coupar Angus 12, Dundee 12, Forfar 5, Kirriemuir 5.
Mainly 17th-cent. historic Glamis Castle, home of Earl of Strathmore, associated with "Macbeth", and birthplace, in 1930, of H.R.H. Princess Margaret. Remarkable sundial and fine view from battlements; open at times.

GLASGOW, Lanark. Map 39 26/5 6
1,089,555.*

Address:
247 West George Street, Glasgow, C.2.
T.N. Glasgow Central 5845.
(Mileage Chart Town.)

E.C. Tues. M.D. Wed. GOLF. EDINBURGH 44, LONDON 392, Ardrossan 29, Ayr 33, Callander 36, Carlisle 94, Crianlarich 51, Dunfermline 39, Falkirk 23, Gourock 26, Helensburgh 22, Kilmarnock 21, Lanark 25, Peebles 50, Stirling 27, Stranraer 84, Tarbet 34, Trossachs 34.
Scotland's largest city and port; third largest in population in Great Britain. Royal Burgh, with University, important Clydeside docks and shipbuilding yards, and other industries. Cathedral, built over grave of St. Kentigern (or St. Mungo), 12th to 15th cent., noted for fine medieval crypt, or "Laigh Kirk"; beautiful 13th cent. choir and tower; 15th-cent. stone screen; and fine chapter house. 17th-cent. Tolbooth Steeple, famous for "Crown" tower. 17th-cent. Merchants' Hall Steeple and Tron Steeple. Provand's Lordship, oldest in city, dated 1471, with historical associations, open regularly. Provan Hall (N.T. Scot.), restored 15th-cent. house, with later wing, to east of city, and open regularly. Splendid Art Gallery and Museum. Modern University buildings, incorporating Hunterian Museum and fine library. Kelvin Hall, used for exhibitions. Zoological Park. Famous Hampden Park Football Ground. Memorial to battle of Langside in Queen's Park. Botanic Gardens, with re-erected Kibble Palace. Glasgow Fair holidays in 2nd or 3rd week of July. Clyde steamers leave from Broomielaw. Airport at Renfrew (q.v.). See Clydebank, Pollokshaws *and* Rutherglen.

GLASSERTON, Wigtown. Map 30 25/4 3
EDINBURGH 124, GLASGOW 105, LONDON 395, Wigtown 14.
In vicinity, on Port Castle Bay, medieval St. Ninian's Cave, with carved stones.

GLEN AFFRIC, Inverness. Map 43 28/1 2
See Cannich.

GLENBRITTLE, Isle of Skye, Inverness.
Map 42 18/4 2
Kyle of Lochalsh (ferry) 41, Portree 24.
Well-known climbing centre for Coolin Hills, on Loch Brittle.

GLENCOE, Argyll. Map 39 27/1 5
Historic and picturesque pass through Glen Coe, largely N.T. Scot. Bidean nam Bian, Argyll's highest mountain. Rugged Three Sisters of Glencoe. Pap of Glencoe, above Loch Leven. Reconstructed road through pass, with viewpoint of the "Study". Scene of massacre of Glencoe near "Clachaig" Inn. Monument to murdered chief on Eileen Munde island in Loch Leven. Associations with R. L. Stevenson's "Kidnapped". See Kingshouse.

GLENCORSE, Midlothian. Map 40 36/2 6
GOLF. EDINBURGH 9, GLASGOW 48, LONDON 371, Dalkeith 8.
Barracks of Royal Scots, founded 1633, oldest regiment in Britain. Glencorse reservoir in Pentland Hills. In vicinity, Rullion Green, scene of Covenanters' defeat in 1666, with annual service at Flotterstane.

GLENDARUEL, Argyll. Map 39 16/9 8
EDINBURGH (via Gourock) 86, GLASGOW (via Gourock) 43, LONDON (via Gourock) 435, Arrochar 36, Dunoon 17.
In delightful glen in Cowal district.

GLENDEVON, Perth. 100. Map 40 27/9 0
EDINBURGH 28, GLASGOW 42, LONDON 399, Dunfermline 15, Kinross 10.
In Glen Devon, among Ochil Hills.

GLENEAGLES, Perth. 486. Map 40 27/9 1
E.C. Wed. GOLF. EDINBURGH (ferry) 35, GLASGOW 46, LONDON (ferry) 406, Crieff 10, Perth 16, Stirling 19.
Famous golfing resort. In vicinity, 17th-cent. Gleneagles House, and remains of ancient castle.

GLENELG, Inverness. Map 42 18/8 1
EDINBURGH (ferry) 192, GLASGOW (ferry) 169, LONDON (ferry) 561, Broadford (ferry) 14, Fort William 66.
On Sound of Sleat, reached over lofty Mam Rattachan Pass, traversed by Johnson and Boswell; splendid viewpoint. Remains of 18th-cent. Bernera Barracks. Summer car ferry to Kylerhea (q.v.) in Skye. Notable Pictish brochs in Glen Beg.

GLENFARG, Perth. 295. Map 40 37/1 1
E.C. Thurs. EDINBURGH (ferry) 31, GLASGOW 53, LONDON (ferry) 402, Kinross 7, Perth 11.
Among Ochil Hills, in winding Glen Farg.

GLENFINNAN, Inverness. Map 38 17/8 8
EDINBURGH (ferry) 149, GLASGOW (ferry) 122, LONDON (ferry) 514, Fort William 19.
Beautifully situated on "Road to the Isles", at head of Loch Shiel (q.v.), and noted for Prince Charles Edward monument (N.T. Scot.).

GLENKINDIE, Aberdeen. Map 45 38/4 1
EDINBURGH (ferry) 124, GLASGOW 144, LONDON (ferry) 495, Ballater 21.
In Upper Don valley, with remarkable Pict's House. Remains of Towie Castle in vicinity.

GLENLIVET, Banff. Map 44 38/2 2
EDINBURGH (ferry) 132, GLASGOW 152, LONDON (ferry) 503, Tomintoul 9.
Famous for distillery, founded in 1824.

GLENLUCE, Wigtown. 750. Map 30 25/1 5
E.C. Wed. GOLF. EDINBURGH 120, GLASGOW 84, LONDON 389, Newton Stewart 15, Stranraer 10, Wigtown 17.
Remains of 12th- to 15th-cent. Luce Abbey (A.M.). In vicinity, Castle of Park (A.M.), dated 1590. Ruined 17th-cent. Carscreuch Castle, associated with Scott's "Bride of Lammermoor".

GLEN LYON, Perth. Map 39 27/5 4
See **Fortingall.**

GLEN MORE, Inverness. Maps 39 and 43
Known also as Great Glen of Alban, extending across Highlands from Inverness to Fort William, with chain of lochs, largest Loch Ness (q.v.), each threaded by Caledonian Canal (q.v.).

GLEN MORE NATIONAL FOREST PARK, Inverness. Map 44 28/9 1
See **Aviemore.**

GLENROTHES, Fife. 2,300.* Map 40 37/2 0
EDINBURGH (ferry) 29, GLASGOW 58, LONDON (ferry) 400, Cupar 12, Kirkcaldy 6.
Developing town on Fife coalfield.

GLENSHEE, SPITAL OF, Perth. Map 44 37/1 6
EDINBURGH (ferry) 76, GLASGOW 96, LONDON (ferry) 447, Blairgowrie 19, Braemar 15.
At height of 1,125 ft. in Grampians, with winter sports. 5 m. NNE, 1,950 ft. high Devil's Elbow, steep and winding ascent leading to lofty Cairnwell Pass (q.v.) and liable to be snowbound.

GLEN SHIEL, Ross and Cromarty. Map 42 18/9 1
EDINBURGH (ferry) 184, GLASGOW (ferry) 161, LONDON (ferry) 553, Kyle of Lochalsh 20.
Beautifully situated at head of Loch Duich, near Shiel Bridge and northern end of wild Glen Shiel, overlooked by Five Sisters, in Kintail estate (N.T. Scot.). *See* **Mam Rattachan Pass.**

GLEN TORRIDON, Ross and Cromarty. Map 42 18/9 5
See **Kinlochewe** *and* **Torridon.**

GLEN TROOL NATIONAL FOREST PARK, Ayr; Kirkcudbright. Map 35
See **Loch Trool** *and also* **Barr, Clatteringshaws Dam** *and* **Newton Stewart.**

GOLSPIE, Sutherland. 883. Map 47 28/8 9
E.C. Wed. GOLF. EDINBURGH (ferry) 218, GLASGOW (ferry) 225, LONDON (ferry) 589, Bonar Bridge 21, Dornoch 11, Helmsdale 17, Lairg 19.
Fishing village and resort, with sandy beach. Pretty Dunrobin Glen in vicinity.

GORDON, Berwick. Map 37 36/6 4
EDINBURGH 35, GLASGOW 79, LONDON 342, Kelso 8.
To north, 14th-cent. Greenknowe Castle (A.M.).

GORDON ARMS, Selkirk. Map 37 36/3 2
EDINBURGH 38, GLASGOW 65, LONDON 350, Peebles 15, Selkirk 13.
On Yarrow Water, in Ettrick Forest. Associations with Sir Walter Scott and James Hogg.

GORDON CASTLE, Moray. Map 44 38/3 5
EDINBURGH (ferry) 160, GLASGOW 179, LONDON (ferry) 530, Fochabers 1.
Large 18th-cent. structure, incorporating 15th-cent. tower.

GORDONSTOUN, Moray. Map 44 38/1 6
EDINBURGH (ferry) 165, GLASGOW 185, LONDON (ferry) 536, Elgin 6.
Gordonstoun School, where Duke of Edinburgh was pupil.

GOREBRIDGE, Midlothian. Map 37 36/3 6
EDINBURGH 10, GLASGOW 54, LONDON 362, Dalkeith 4.
Fine Palladian mansion of Arniston in vicinity.

GOUROCK, Renfrew. 9,107.* Map 39 26/2 7
E.C. Wed. GOLF. EDINBURGH 69, GLASGOW 26, LONDON 418, Ardrossan 26, Ayr 44, Largs 14, Paisley 20, Wemyss Bay 8.
Popular Firth of Clyde resort, with pier and pebble beach. Centre for yachting and steamer trips.

GOVAN, Lanark. 35,969. Map 39 26/5 6
E.C. Tues. EDINBURGH 47, GLASGOW 3, LONDON 395, Paisley 5.
Now part of Glasgow. Supposed tomb of St. Constantine in modern church.

GRAMPIANS. Maps 44 and 45
Range of mountains, extending from Argyllshire through Perthshire into Aberdeenshire, with numerous peaks over 3,000 ft. high. Lofty passes include Cairn o' Mounth, Lecht, Cairnwell and Drumochter (all q.v.).

GRANDTULLY, Perth. 500. Map 40 27/9 5
E.C. Wed. GOLF. EDINBURGH (ferry) 68, GLASGOW 78, LONDON (ferry) 439, Aberfeldy 5.
In Strath Tay, with 17th-cent. and later castle. Church (A.M.), noted for 17th-cent. painted ceiling.

GRANGEMOUTH, Stirling. 15,305.* Map 40 26/9 8
GOLF. EDINBURGH 25, GLASGOW 26, LONDON 396, Falkirk 3
Forth estuary port and oil-refining town, with docks.

GRANTOWN-ON-SPEY, Moray. 1,541.* Map 44 38/0 2
E.C. Thurs. M.D. Sat. GOLF. EDINBURGH (ferry) 138, GLASGOW 153, LONDON (ferry) 508, Aberdeen 77, Aviemore 15, Banff 56, Braemar 47, Elgin 33, Forres 22, Fort William 76, Huntly 42, Inverness 34, Keith 36, Kingussie 27, Nairn 23, Pitlochry 71, Tomintoul 14.
Strath Spey summer and winter resort, with distant views of Cairngorms. In vicinity, 16th- to 18th-cent. Castle Grant.

GRANTON, Midlothian. Map 36 36/2 7
EDINBURGH 3, GLASGOW 45, LONDON 374.
On Firth of Forth, with harbour.

GREENLAW, Berwick. 528. Map 37 36/7 4
E.C. Wed. EDINBURGH 38, GLASGOW 82, LONDON 342, Berwick-upon-Tweed 20, Duns 7, Galashiels 19, Kelso 9, Wooler 25.
Market Cross, dated 1694, and church tower, dated 1712. 3 m. S., ruined Hume Castle. Motor racing at Charterhall, off Berwick road.

GREENLOANING, Perth. Map 40 27/8 0
E.C. Thurs. EDINBURGH (ferry) 41, GLASGOW 38, LONDON (ferry) 412, Crieff 12, Perth 23, Stirling 12.
Lies in Strath Allan.

GREENOCK, Renfrew. 76,299.* Map 39 26/2 7
E.C. Wed. M.D. Tues. GOLF. EDINBURGH 66, GLASGOW 23, LONDON 415, Ardrossan 26, Ayr 41, Dumbarton (ferry) 18, Gourock 3, Largs 14, Paisley 17, Wemyss Bay 8.
Clyde estuary shipbuilding town, damaged by bombs. Roadstead in river known as "Tail of the Bank". Birthplace, in 1736, of James Watt, who is buried in cemetery, near tomb of Burns's "Highland Mary". Memorial to Free French sailors on viewpoint of Lyle Hill.

GRETNA, Dumfries. 1,653. Map 31 35/3 6
E.C. Wed. EDINBURGH 84, GLASGOW 85, LONDON 307, Carlisle 9, Dumfries 24, Lockerbie 16, Longtown 4.
Famous for runaway marriages performed formerly in accordance with 18th-cent. Scots law. Many took place at Gretna Green smithy.

GRIBUN, Isle of Mull, Argyll. Map 38 17/4 3
Tobermory 21.
Remarkable range of cliffs overlooking isle of Inch Kenneth.

GRUINARD BAY, Ross and Cromarty. Map 42 18/9 9
EDINBURGH (ferry) 227, GLASGOW (ferry) 229, LONDON (ferry) 597, Gairloch 19, Ullapool 38.
Beautiful, sandy Wester Ross bay, in mountain setting. Steep Gruinard Hill.

GUARDBRIDGE, Fife. Map 41 37/4 1
EDINBURGH (ferry) 46, GLASGOW 72, LONDON (ferry) 416, Cupar 6, St. Andrews 4.
15th-cent. bridge spanning R. Eden near new bridge.

GULLANE, East Lothian. 1,414. Map 41 36/4 8
E.C. Wed. GOLF. EDINBURGH 19, GLASGOW 63, LONDON 374, North Berwick 5.
Well-known golfing resort, with good sands. 16th-cent. Saltcoats Castle. See Muirfield.

GUTHRIE, Angus. Map 41 37/5 5
EDINBURGH (ferry) 70, GLASGOW (ferry) 95, LONDON (ferry) 440, Arbroath 8, Forfar 7.
Mainly 15th-cent. Guthrie Tower, with fine gardens.

HADDINGTON, East Lothian. 4,497.* Map 41 36/5 7
E.C. Thurs. M.D. Mon. Fri. GOLF. EDINBURGH 17, GLASGOW 60, LONDON 365, Berwick-upon-Tweed 40, Dalkeith 13, Dunbar 11, Galashiels 33, Lauder 22, North Berwick 10.
Royal Burgh, noted for grain market, on R. Tyne. Haddington House, Moat House, and Bothwell Castle, all 17th cent. Partially-restored 15th-cent. church (A.M.), noted for tower and W. front. Two ancient river bridges.

HALKIRK, Caithness. 363. Map 47 39/1 5
E.C. Wed. EDINBURGH (ferry) 274, GLASGOW (ferry) 281, LONDON (ferry) 645, Thurso 6.
On R. Thurso, with 14th-cent. Brawl Castle. Prehistoric remains to west.

HAMILTON, Lanark. 40,173.* Map 40 26/7 5
E.C. Wed. M.D. Fri. GOLF. EDINBURGH 37, GLASGOW 11, LONDON 381, Abington 26, Lanark 14, Motherwell 2, Paisley 18, Stirling 30, Strathaven 8.
On R. Avon, near confluence with Clyde. Centre of mining district. Old Tolbooth. Hamilton Mausoleum and racecourse in Low Parks. Ruined Cadzow Castle, famous for wild white cattle, in High Parks.

HAMPDEN PARK, Lanark. Map 35 26/5 6
See Glasgow.

HARRIS, Inverness. Map 48
Name given to mountainous southern portion of Isle of Lewis (q.v.) in Outer Hebrides. See Leverburgh, Rodel *and* Tarbert (Harris).

HARTHILL, Lanark. 3,633. Map 40 26/9 6
E.C. Wed. EDINBURGH 24, GLASGOW 20, LONDON 390, Bathgate 6.

HAWICK, Roxburgh. 16,718.* Map 37 36/5 1
E.C. Tues. M.D. Thurs. GOLF. EDINBURGH 51, GLASGOW 83, LONDON 328, Berwick-upon-Tweed 44, Carlisle 43, Galashiels 18, Kelso 21, Langholm 23, Newcastle-upon-Tyne 63, Peebles 33, Selkirk 12.
Teviotdale woollen and hosiery town. Partly ancient "Tower" Hotel. Extensive Mote Hill. St. Mary's Church, dated 1763. Annual Common Riding held in June. Wilton Lodge, now museum. In vicinity, ancient Goldielands Tower, and 16th-cent. and later Branxholm Tower, associated with Scott's "Lay".

HAWTHORNDEN, Midlothian. Map 36 36/2 6
EDINBURGH 8, GLASGOW 50, LONDON 368, Dalkeith 4.
In beautiful setting above North Esk River, and rebuilt in 1638 by William Drummond, the poet. See Lasswade.

HEBRIDES, INNER, Argyll; Inverness. Maps 38 and 42
Lie off west coast: principal islands Colonsay, Iona, Islay, Jura, Mull, Rum, Skye, Staffa and Tiree (all q.v.).

HEBRIDES, OUTER, Inverness; Ross and Cromarty. Map 48
Chain of islands over 100 miles long, separated by Minch from western mainland coast. Largest islands Lewis (southern part known as Harris), North Uist, Benbecula, South Uist, and Barra (all q.v.). Chief town, Stornoway, on Lewis. See also Eriskay.

HELENSBURGH, Dunbarton. Map 39 26/2 8
E.C. Wed. GOLF. EDINBURGH 66, GLASGOW 22, LONDON 414, Arrochar 18, Crianlarich 35, Dumbarton 8, Paisley (ferry) 19.
Resort on Gare Loch and Clyde estuary. Obelisk to Henry Bell. See Craigendoran.

HELMSDALE, Sutherland. 732. Map 47 39/0 1
E.C. Wed. GOLF. EDINBURGH (ferry) 235, GLASGOW (ferry) 242, LONDON (ferry) 605, Bonar Bridge 38, Dornoch 27, Inverness (ferry) 79, John o' Groat's 54, Lairg 35, Thurso 44, Wick 37.
Fishing port on Helmsdale River, with sandy bathing beach. Ruined 15th-cent. castle.

HERIOT, Midlothian. Map 37 36/4 5
EDINBURGH 17, GLASGOW 61, LONDON 355, Galashiels 16.
Moorfoot Hills to west.

HERMISTON, Midlothian. Map 36 36/1 7
GOLF. EDINBURGH 6, GLASGOW 38, LONDON 376.
Riccarton and Dalmahoy estates, noted for trees. In vicinity, restored Ratho Church, of 12th-cent. dedication.

HERMITAGE CASTLE, Roxburgh.
Map 37 35/4 9
EDINBURGH 67, GLASGOW 99, LONDON 328, Hawick 16.
Famous, restored 13th-cent. Douglas stronghold, associated with Mary, Queen of Scots, and Swinburne, and noted for its four towers.

HIGHLANDS.
Mountainous area, as distinct from Lowlands (q.v.), and situated west and north of and including Grampians (q.v.). Highland Line, dividing districts, extends roughly north-eastwards from Firth of Clyde through southern Perthshire, Aberdeenshire and Banffshire to Moray Firth. Numerous lofty peaks, including Ben Nevis (q.v.), both on mainland and in islands, notably Rum and Skye. See Glen More.

HILLSWICK, Shetland. Map 48 N41/2 7
Lerwick 36.
Fishing centre, with sandy bay. To west, Esha Ness peninsula, showing very remarkable cliff scenery.

HODDOM BRIDGE, Dumfries. Map 31 35/1 7
EDINBURGH 74, GLASGOW 76, LONDON 319, Annan 5, Lockerbie 6.
On R. Annan, with 16th-cent. Repentance Tower.

HOLLYBUSH, Ayr. Map 35 26/3 1
E.C. Thurs. EDINBURGH 77, GLASGOW 39, LONDON 382, Ayr 6.
R. Doon flows nearby.

HOLY LOCH, Argyll. Map 39
See Hunter's Quay

HOLYROODHOUSE, Midlothian.
Map 36 36/2 7
See Edinburgh.

HOLYTOWN, Lanark. Map 36 26/7 5
EDINBURGH 33, GLASGOW 12, LONDON 386, Motherwell 3.
In mining area.

HOPEMAN, Moray. Map 44 38/1 6
GOLF. EDINBURGH (ferry) 166, GLASGOW 182, LONDON (ferry) 537, Elgin 7.
Fishing village and resort, with harbour.

HOPETOUN HOUSE, West Lothian.
Map 36 36/0 7
EDINBURGH 12, GLASGOW 38, LONDON 382, South Queensferry 3.
Splendid 17th- to 18th-cent. partly Adam mansion, shown in summer.

HOY, ISLE OF, Orkney. Map 48
Magnificent lofty cliffs, including famous detached "Old Man of Hoy". Dwarfie Stone (A.M.), in Rackwick valley, associated with Scott's "The Pirate".

HUMBIE, East Lothian. Map 37 36/4 6
EDINBURGH 17, GLASGOW 61, LONDON 356, Haddington 9, Lauder 13.
To south, Johnstounburn House, with fine gardens.

HUNTER'S QUAY, Argyll. Map 39 26/1 7
EDINBURGH (via Gourock) 71, GLASGOW (via Gourock) 28, LONDON (via Gourock) 420, Dunoon 2.
Clyde Yacht Club Headquarters, on Firth of Forth and picturesque Holy Loch.

HUNTINGTOWER, Perth. Map 40 37/0 2
EDINBURGH (ferry) 45, GLASGOW 60, LONDON (ferry) 415, Perth 3.
Historic Huntingtower, formerly Ruthven Castle (A.M.), restored 15th-cent. stronghold. In vicinity, pretty hamlet of Pitcairngreen.

HUNTLY, Aberdeen. 4,197.* Map 45 38/5 3
E.C. Thurs. M.D. Wed. GOLF. EDINBURGH (ferry) 144, GLASGOW 163, LONDON (ferry) 514, Aberdeen 39, Banchory 42, Banff 21, Braemar 53, Elgin 28, Fraserburgh 39, Grantown 42, Inverness 65, Inverurie 23, Keith 11, Peterhead 47, Turriff 17.
In Strathbogie, near meeting of R. Bogie and Deveron. Ruined castle, or palace, dated 1602, former Gordon stronghold.

HURLFORD, Ayr. 3,326. Map 35 26/4 3
EDINBURGH 61, GLASGOW 23, LONDON 388, Kilmarnock 2.

INCHNADAMPH, Sutherland. Map 46 29/2 2
EDINBURGH (ferry) 234, GLASGOW (ferry), 240, LONDON (ferry) 604, Lairg 33, Ullapool 24.
Picturesque little Loch Assynt fishing resort, among isolated hills of geological interest. Ben More Assynt, 3,273 ft., highest peak in county. Ruined Ardvreck Castle, where Marquis of Montrose was captured in 1650.

INNELLAN, Argyll. 1,500. Map 39 26/1 7
E.C. Wed. GOLF. EDINBURGH (via Gourock) 74, GLASGOW (via Gourock) 30, LONDON (via Gourock) 422, Dunoon 4.
Firth of Clyde resort, with pier.

INNERLEITHEN, Peebles. 2,361.* Map 37 36/3 3
E.C. Wed. GOLF. EDINBURGH 30, GLASGOW 57, LONDON 351, Galashiels 12, Peebles 7, Selkirk 15.
On Leithen Water, and noted for woollens and mineral springs. Associations with Scott's "St. Ronan's Well". Summer "Cleikum Ceremony".

INSCH, Aberdeen. 1,249. Map 45 38/6 2
E.C. Thurs. EDINBURGH (ferry) 128, GLASGOW 155, LONDON (ferry) 499, Aberdeen 27, Huntly 14, Inverurie 12.
Faces hills of Christ's Kirk and Dunnideer, latter crowned by vitrified fort and ruined castle.

INVERAMSAY, Aberdeen. Map 45 38/7 2
EDINBURGH (ferry) 128, GLASGOW 155, LONDON (ferry) 499, Inverurie 4.
On R. Urie, near Harlaw House. Monument commemorating battle of Harlaw, in 1411.

INVERARAY, Argyll. 503.* Map 39 27/0 0
E.C. Wed. GOLF. EDINBURGH 102, GLASGOW 58, LONDON 450, Ardrishaig 27, Arrochar 22, Campbeltown 76, Crianlarich 34, Dalmally 16, Dunoon 39, Lochgilphead 25, Oban 39, Tarbert 38, Tarbet 24.
Tiny Royal Burgh on Loch Fyne, with 18th-cent. castle (shown in summer), seat of Duke of Argyll, head of Clan Campbell. Church, dated 1794. Ancient Cross from Iona. Associations with Appin murder trial of 1752, and with R. L. Stevenson's "Catriona". In vicinity, restored 16th-cent. Dundarave Castle.

INVERBERVIE, Kincardine. 885.*
Map 45 37/8 7
E.C. Wed. EDINBURGH (ferry) 93, GLASGOW (ferry) 118, LONDON (ferry) 464, Montrose 13, Stonehaven 10.
Flax-spinning town on Bervie Bay, with rocky coastline to south. In vicinity, ruined Hallgreen Castle and 16th-cent. Allardyce Castle.

INVERESK, Midlothian. Map 37 36/3 7
EDINBURGH 7, GLASGOW 50, LONDON 365, Dalkeith 4.
Former Roman station on R. Esk, with paper mills. See Carberry Hill.

INVEREY, Aberdeen. Map 44 37/0 8
EDINBURGH (ferry) 96, GLASGOW 116, LONDON (ferry) 467, Braemar 5.
At meeting of R. Dee with Ey Water, in wooded setting on fringe of Cairngorms. In vicinity,

Linn of Corrlemulzie, chasm of "Colonel's Bed", well-known, rocky cleft of Linn of Dee, and cataract of Chest of Dee.

INVERFARIGAIG, Inverness. Map 43 28/5 2
EDINBURGH (ferry) 169, GLASGOW (ferry) 151, LONDON (ferry) 539, Inverness 17.
On Loch Ness, with pier. Picturesque, wooded Pass of Inverfarigaig.

INVERGARRY, Inverness. Map 43 28/3 0
E.C. Wed. EDINBURGH (ferry) 151, GLASGOW (ferry) 128, LONDON (ferry) 520, Fort Augustus 7, Fort William 25, Inverness 41, Kyle of Lochalsh 53.
On Loch Oich, with ruined castle associated with Prince Charles Edward. Beautifully wooded Glen Garry, with loch.

INVERGORDON, Ross and Cromarty. 1,514.* Map 44 28/7 6
E.C. Wed. EDINBURGH (ferry) 184, GLASGOW (ferry) 191, LONDON (ferry) 554, Bonar Bridge 21, Dingwall 14, Inverness (ferry) 27, Lairg 32, Tain 12.
Naval base on Inner Cromarty Firth, with modern castle.

INVERIE, Inverness. Map 42 17/7 9
On Outer Loch Nevis, reached by launch from Mallaig (q.v.). Fine mountain scenery.

INVERKEILOR, Angus. Map 41 37/6 4
EDINBURGH (ferry) 73, GLASGOW (ferry) 98, LONDON (ferry) 444, Arbroath 6, Montrose 7.
On Lunan Water, near expanse of Lunan Bay.

INVERKEITHING, Fife. 3,703.* Map 40 36/1 8
EDINBURGH (ferry) 10, GLASGOW 42, LONDON (ferry) 381, Dunfermline 4, Kirkcaldy 12.
Royal Burgh, with 15th-cent. Greyfriars Hospital, Tolbooth and 16th-cent. Mercat Cross. Noted for shipbuilding and shipbreaking.

INVERKIP, Renfrew. 413. Map 39 26/2 7
GOLF. EDINBURGH 72, GLASGOW 28, LONDON 420, Gourock 6, Greenock 5, Wemyss Bay 3.
White-painted Cloch lighthouse, notable landmark, at Cloch Point.

INVERMORISTON, Inverness. 160. Map 43 28/4 1
E.C. Wed. EDINBURGH (ferry) 165, GLASGOW (ferry) 141, LONDON (ferry) 533, Fort Augustus 7, Inverness 27.
Faces Loch Ness from Glen Moriston. Hydro-electric developments, and associations with Prince Charles Edward.

INVERNESS, Inverness. 28,115.* Map 43 28/6 4
(Mileage Chart Town.)
E.C. Wed. M.D. Tues. Fri. GOLF. EDINBURGH (ferry) 156, GLASGOW (ferry) 169, LONDON (ferry) 527, Aberdeen 104, Aviemore 31, Banff 71, Beauly 13, Bonar Bridge (ferry) 41, Cromarty (ferry) 22, Dingwall 22, Elgin 38, Fort Augustus 34, Fort William 66, Grantown 34, Helmsdale (ferry) 79, Huntly 65, Kingussie 43, Kyle of Lochalsh (ferry) 82, Lairg (ferry) 52, Nairn 16, Pitlochry 87, Strathpeffer (ferry) 18, Ullapool (ferry) 58.
"Capital of the Highlands", at north-east end of Caledonian Canal. Slight remains of Cromwell's 17th-cent. fort. Terminal point of Wade's best-known military roads. High Church, late 13th-cent.; Dunbar's Hospital, dated 1668; old Cross enclosing Clach-na-Cudainn; museum with Jacobite relics; modern Castle; Tolbooth Steeple of 1791; Queen Mary's former lodgings of 1562; and 16th-cent. Abertarff House. Viewpoint of Tomnahurich Hill. Annual Northern Piping Competition in Sept. 6 m. N.E., near Dalcross airport. 17th-cent. Castle Stewart. See **Clachnaharry.**

INVERSANDA, Argyll. Map 38 17/9 5
EDINBURGH (ferry) 128, GLASGOW (ferry) 101, LONDON (ferry) 493, Fort William (ferry) 15.
On Loch Linnhe and in Glen Tarbert, near rock peak of Garbh Bheinn.

INVERSHIN, Sutherland. 90. Map 43 28/5 9
E.C. Wed. EDINBURGH (ferry) 200, GLASGOW (ferry) 207, LONDON (ferry) 571, Bonar Bridge 3, Lairg 8.
At meeting point of R. Oykell and Shin. Modern Carbisdale Castle, near site of Montrose's last battle in 1650.

INVERSNAID, Stirling. Map 39 27/3 0
EDINBURGH 71, GLASGOW 42, LONDON 434, Aberfoyle 15.
On east side of Loch Lomond, with pier. Arklet Falls, associated with Wordsworth's "Highland Girl". Rob Roy's Cave, where Robert Bruce may have sheltered.

INVERUGLAS, Dunbarton. Map 39 27/3 0
EDINBURGH 82, GLASGOW 38, LONDON 430, Crianlarich 13, Arrochar 5.
On west side of hill-encircled Loch Lomond, with power station of Loch Sloy hydro-electric scheme.

INVERURIE, Aberdeen. 5,054.* Map 45 38/7 2
E.C. Wed. M.D. Thurs. GOLF. EDINBURGH (ferry) 124, GLASGOW 151, LONDON (ferry) 495, Aberdeen 16, Banchory 21, Banff 34, Elgin 51, Ellon 17, Fraserburgh 36, Huntly 23, Peterhead 34.
Royal Burgh, with railway workshops. Natural mound of the "Bass" near confluence of R. Urie and Don.

IONA, ISLE OF, Argyll. Map 38 17/2 2
GOLF.
Famous little Inner Hebridean island off coast of Mull, and reached by passenger ferry from Fionphort, or by steamer from Oban. Associations with coming of St. Columba in 563. Remains of old nunnery, with tomb of last Prioress in chapel. Carved McLean's Cross near St. Oran's Cemetery, with graves of Scottish Kings. Restored, Romanesque St. Oran's Chapel, with tomb of Scott's "Lord of the Isles". Ancient Iona, or St. Martin's Cross. Cathedral, founded 13th cent., much altered and restored, neighboured by remains of monastery, being restored. Viewpoint of Dun I. See **Staffa.**

IRONGRAY, Kirkcudbright. Map 31 25/9 7
EDINBURGH 76, GLASGOW 72, LONDON 335, Dumfries 5.
Tombstone in churchyard to Helen Walker (Jeanie Deans in "Heart of Midlothian") erected by Scott. Fourmerkland Tower, dated 1590.

IRVINE, Ayr. 14,741.* Map 35 26/3 3
EDINBURGH 70, GLASGOW 26, LONDON 397, Ardrossan 8, Ayr 12, Gourock 32, Kilmarnock 8, Largs 18, Paisley 21.
Royal Burgh, manufacturing town and port, associated with Burns. Annual summer Marymass Week includes ancient races. See **Bogside.**

ISLAY, ISLE OF, Argyll. Maps 34 and 38
Most southerly of Inner Hebrides, reached by steamer from Tarbert (Argyll), or by air. Chief harbours, Port Askaig and Port Ellen. Passenger ferry from former to Feolin Ferry in Jura. Places of interest described individually.

ISLE OF WHITHORN, Wigtown. Map 30 25/4 3
EDINBURGH 125, GLASGOW 105, LONDON 395, Wigtown 15.
Small port on rocky coast, with ruined, possibly 13th-cent. chapel (A.M.), perhaps earliest in Scotland. In vicinity, St. Ninian's Cave (A.M.), preserving sculptured stones and crosses. See **Whithorn.**

ISLE ORNSAY, Isle of Skye, Inverness. Map 42 18/6 1
Broadford 9, Kyle of Lochalsh (ferry) 14.
Small coast resort, in fertile Sleat peninsula, facing island, with remains of nunnery.

JAMESTOWN, Dunbarton. Map 39 26/3 8
EDINBURGH 61, GLASGOW 17, LONDON 409, Dumbarton 5.

JARLSHOF, Shetland. Map 48 N41/4 0
See Sumburgh.

JEDBURGH, Roxburgh. 4,083.* Map 37 36/6 2
E.C. Thurs. M.D. Tues. GOLF. EDINBURGH 48, GLASGOW 85, LONDON 323, Berwick-upon-Tweed 35, Galashiels 16, Hawick 11, Hexham 48, Kelso 11, Newcastle-upon-Tyne 58, Peebles 35, Selkirk 17.
Abbey remains (A.M.), Norm. to 14th cent., noted for nave, and monuments in choir transept. Queen Mary's House, associated with Mary, Queen of Scots, now museum. Annual Candlemas Ba' on Feb. 2nd., and Callants' Festival in early summer.

JOHN O' GROAT'S, Caithness. 140. Map 47 39/3 7
E.C. Wed. M.D. Thurs. EDINBURGH (ferry) 289, GLASGOW (ferry) 296, LONDON (ferry) 659, Durness 101, Helmsdale 54, Inverness (ferry) 132, Lairg 89, Thurso 20, Tongue 64, Wick 17.
At extreme north-east tip of Scotland, 873 miles by road from Land's End. Flagstaff marks site of former 16th-cent. house built in memory of John de Groot. Views across Pentland Firth towards Stroma and Orkneys. Fine headland and cliffs of Duncansby Head in vicinity.

JOHNSTONE, Renfrew. 15,661.* Map 35 26/4 6
E.C. Tues. GOLF. EDINBURGH 54, GLASGOW 11, LONDON 402, Paisley 4.
Spinning town on Black Cart Water.

JURA, ISLE OF, Argyll. Map 38
Inner Hebridean island, with prominent three Paps of Jura, notable landmarks from points on mainland. Passenger ferry from Feolin Ferry to Port Askaig in Islay. Steamers to Tarbert (Argyll) from Craighouse.

KAMES, Argyll. 297. Map 38 16/9 7
E.C. Wed. EDINBURGH (via Gourock) 115, GLASGOW (via Gourock) 71, LONDON (via Gourock) 463, Tighnabruaich 1.
Small Kyles of Bute resort, with pier. Powder-mills in vicinity.

KEISS, Caithness. Map 47 39/3 6
EDINBURGH (ferry) 280, GLASGOW (ferry) 287, LONDON (ferry) 650, Wick 8.
Fishing village on Sinclair's Bay, with ruined and modern castles.

KEITH, Banff. 4,365.* Map 45 38/4 5
E.C. Wed. M.D. Sat. EDINBURGH (ferry) 153, GLASGOW 173, LONDON (ferry) 524, Aberdeen 50, Banff 20, Cullen 13, Elgin 17, Grantown 36, Huntly 11, Tomintoul 30.
Strath Isla agricultural centre, consisting of Keith and Fife-Keith. Bridge over R. Isla, dated 1609.

KELSO, Roxburgh. 4,119.* Map 37 36/7 3
E.C. Wed. M.D. Fri. GOLF. EDINBURGH 43, GLASGOW 87, LONDON 334, Berwick-upon-Tweed 23, Galashiels 18, Hawick 21, Jedburgh 11, Lauder 17, Selkirk 19, Wooler 21.
Attractive Border town, on R. Tweed, with wide square, and Court House, where nightly curfew is sounded. Remains of Norman and later Abbey (A.M.), noted for N. transept. Associations with Mary, Queen of Scots, Prince Charles Edward and Scott. See Floors Castle.

KELTY, Fife. Map 40 36/1 9
EDINBURGH (ferry) 18, GLASGOW 46, LONDON (ferry) 389, Dunfermline 7.

KEMNAY, Aberdeen. Map 45 38/7 1
GOLF. EDINBURGH (ferry) 123, GLASGOW 150, LONDON (ferry) 494, Aberdeen 16, Inverurie 6.
Near R. Don and Fetternear House. Well-known granite quarries. In vicinity, notable 15th- to 17th-cent. Castle Fraser.

KENMORE, Perth. 150. Map 40 27/7 4
E.C. Thurs. GOLF. EDINBURGH (ferry) 75, GLASGOW 73, LONDON (ferry) 445, Aberfeldy 6.
Loch Tay resort. View from bridge over R. Tay. Modern Taymouth Castle. Ruined 12th-cent. island-priory.

KENNETHMONT, Aberdeen. Map 45 38/5 2
EDINBURGH (ferry) 134, GLASGOW 159, LONDON (ferry) 504, Huntly 8.
Leith Hall (N.T.), mainly 17th cent., viewable by arrangement.

KESSOCK, Inverness; Ross and Cromarty. Map 43 28/6 4
See North *and* South Kessock.

KILBARCHAN, Renfrew. 2,747. Map 35 26/4 6
E.C. Wed. EDINBURGH 57, GLASGOW 13, LONDON 404, Paisley 6.
Tartan-weaving town.

KILBIRNIE, Ayr. 8,193. Map 35 26/3 5
E.C. Wed. GOLF. EDINBURGH 65, GLASGOW 21, LONDON 406, Irvine 11, Largs 9, Paisley 14.
On R. Garnock. Church, dated 1654, contains remarkable Garnock gallery.

KILCHATTAN BAY, Bute. Map 35 26/1 5
Rothesay 9.
Small resort, with pier and sandy bay.

KILCHOAN, Argyll. Map 38 17/4 6
EDINBURGH (ferry) 169, GLASGOW (ferry) 139, LONDON (ferry) 531, Fort William (ferry) 53.
Ardnamurchan village, with pier at Mingary. Historic, ruined Mingary Castle. Ben Hiant, fine viewpoint.

KILCHOMAN, Isle of Islay, Argyll. Map 34 16/2 6
Port Ellen 20.
Sculptured cross in church. Good sands at Machir and Saligo Bays.

KILCHRENAN, Argyll. Map 39 27/0 2
E.C. Wed. EDINBURGH (ferry) 114, GLASGOW 87, LONDON 479, Dalmally 18, Oban 19.
Near Taychreggan Pier, on Loch Tay, with passenger ferry to Portsonachan.

KILCHURN CASTLE, Argyll. Map 39 27/1 2
See Loch Awe.

KILCREGGAN, Dunbarton. 887* with Cove. Map 39 26/2 8
EDINBURGH 82, GLASGOW 38, LONDON 430, Arrochar 18, Helensburgh 16.
Small Rosneath resort, with pier, facing Clyde estuary.

KILDALTON, Isle of Islay, Argyll. Map 34 16/4 4
Port Ellen 5.
Two finely sculptured crosses in churchyard.

KILDONAN, Isle of Arran, Bute. Map 35 26/0 2
GOLF. Brodick 12, Lamlash 8.
Ruined Kildonan Castle. Dippin Head, fine viewpoint.

KILDONAN, Sutherland. Map 47 29/9 2
EDINBURGH (ferry) 244, GLASGOW (ferry) 251, LONDON (ferry) 614, Helmsdale 9.
In Strath Ullie, with prehistoric remains, notably on Learable Hill.

KILDRUMMY, Aberdeen. Map 45 38/4 1
EDINBURGH (ferry) 128, GLASGOW 147, LONDON (ferry) 498, Huntly 16.
Imposing remains of castle, dated 1303.

KILLEARN, Stirling. 1,054. Map 39 26/5 8
E.C. Wed. EDINBURGH 52, GLASGOW 17, LONDON 409, Falkirk 26, Stirling 22.
Pleasant Campsie Fells village.

KILLIECRANKIE, Perth. Map 44 27/9 6
E.C. Thurs. EDINBURGH (ferry) 73, GLASGOW 88, LONDON (ferry) 443, Pitlochry 4.
Historic, wooded defile (part N.T. Scot.), threaded by R. Garry, famous for Highlanders' victory in 1699, in which Claverhouse of Dundee was killed. Romantic Soldier's Leap.

KILLIN, Perth. 423. Map 39 27/5 3
E.C. Wed. GOLF. EDINBURGH (ferry) 69, GLASGOW 57, LONDON (ferry) 440, Aberfeldy 23, Callander 21, Crianlarich 14, Crieff 27, Kinloch Rannoch 31, Lochearnhead 8, Perth 44, Pitlochry 37, Stirling 37.
Attractive Loch Tay resort, near Glens Dochart and Lochay, with waterfalls. Ruined Finlarig Castle, associated with Scott's "Fair Maid of Perth". Famous vine at Kinnell House.

KILMACOLM, Renfrew. Map 39 26/3 6
E.C. Wed. GOLF. EDINBURGH 61, GLASGOW 18, LONDON 409, Paisley 11, Port Glasgow 4.
Pleasant Strath Gryfe resort.

KILMARNOCK, Ayr. 42,120.* Map 35 26/4 3
E.C. Wed. M.D. Fri. GOLF. EDINBURGH 63, GLASGOW 21, LONDON 389, Ardrossan 16, Ayr 12, Cumnock 15, Dumfries 59, Lanark 34, Largs 25, Paisley 21, Strathaven 20.
Manufacturing town, with Burns associations, including "Angel" Hotel. Burns Museum in Kay Park. Early 15th-cent. Kirk steeple. Dean Castle and Crawfurdland Castle in vicinity.

KILMARTIN, Argyll. Map 38 16/8 9
EDINBURGH (ferry) 128, GLASGOW 91, LONDON 483, Lochgilphead 8, Oban 29.
Notable prehistoric remains (A.M.) in vicinity. Fine Kilmartin Cross (A.M.), and remains of castle. In vicinity, ruined 16th-cent. Carnasserie Castle (A.M.).

KILMAURS, Ayr. Map 35 26/4 4
E.C. Wed. EDINBURGH 60, GLASGOW 21, LONDON 392, Kilmarnock 3.
Preserves old Tolbooth. 16th-cent. and earlier Rowallan Castle (A.M.) in vicinity.

KILMELFORD, Argyll. 163. Map 38 17/8 1
E.C. Wed. EDINBURGH (ferry) 136, GLASGOW 103, LONDON 495, Lochgilphead 22, Oban 15.
Small Loch Melfort angling resort. Wooded Pass of Melfort.

KILMICHAEL, Argyll. Map 38 16/8 9
EDINBURGH 130, GLASGOW 86, LONDON 478, Lochgilphead 4.
On edge of Great Moss of Crinan. Prehistoric remains, including historic fort-crowned rock of Dunadd (A.M.).

KILMORACK, Inverness. Map 43 28/4 4
EDINBURGH (ferry) 170, GLASGOW (ferry) 169, LONDON (ferry) 540, Inverness 14.
On wooded Beauly River, with picturesque falls.

KILMORY, Isle of Arran, Bute. Map 35 16/9 2
Brodick 14.
Near Bennan Head, most southerly point in island.

KILMORY KNAP, Argyll. Map 38 16/7 7
EDINBURGH 145, GLASGOW 102, LONDON 494, Lochgilphead 19.
Notable Macmillan Cross (A.M.). 13th-cent. Castle Sween (A.M.) in vicinity.

KILMUIR, Isle of Skye, Inverness. Map 42 18/3 7
Kyle of Lochalsh (ferry) 57, Portree 21.
Burial-place, in 1790, of Flora Macdonald, with Celtic Cross.

KILMUN, Argyll. Map 39 26/1 8
EDINBURGH (via Gourock) 76, GLASGOW (via Gourock) 32, LONDON (via Gourock) 424, Dunoon 7.
On Holy Loch. Marquis of Argyll, executed in 1661, buried in church. Delightful Puck's Glen in vicinity.

KILSYTH, Stirling. 9,915.* Map 40 26/7 7
E.C. Wed. GOLF. EDINBURGH 37, GLASGOW 13, LONDON 400, Falkirk 11, Kirkintilloch 5, Stirling 15.
Mining town, below Kilsyth Hills. Colzium House contains relics of 1645 battle.

KILWINNING, Ayr. 6,553.* Map 35 26/2 4
E.C. Wed. EDINBURGH 68, GLASGOW 24, LONDON 400, Ardrossan 5, Ayr 15, Kilmarnock 11, Paisley 19.
On R. Garnock, and claimed to be home of Freemasonry in Scotland.

KINCARDINE O'NEIL, Aberdeen. Map 45 37/5 9
EDINBURGH (ferry) 106, GLASGOW 133, LONDON (ferry) 477, Banchory 8.
In Dee valley, with remains of Auld Kirk.

KINCARDINE-ON-FORTH, Fife. Map 40 26/9 8
E.C. Tues. GOLF. EDINBURGH (ferry) 24, GLASGOW 28, LONDON (ferry) 395, Alloa 5, Dunfermline 11, Falkirk 7.
Small port on Forth estuary, with modern road bridge. 17th-cent. church, and 18th-cent. Mercat Cross. Ruined, late 15th-cent., Tulliallan Castle.

KINCRAIG, Inverness. 400. Map 44 28/8 0
E.C. Wed. GOLF. EDINBURGH (ferry) 119, GLASGOW 132, LONDON (ferry) 489, Aviemore 6, Kingussie 6.
By Loch Insh, on fringe of Glen Feshie Forest.

KINGHORN, Fife. 2,337.* Map 40 36/2 8
E.C. Thurs. GOLF. EDINBURGH (ferry) 21, GLASGOW 52, LONDON (ferry) 391, Kirkcaldy 3.
Royal Burgh and Firth of Forth resort, with good sands. Monument to King Alexander III on Pettycur promontory.

KINGSHOUSE, Argyll. Map 39 27/2 5
EDINBURGH (ferry) 102, GLASGOW 75, LONDON 467, Crianlarich 24, Kinlochleven 19.
Well-known climbing centre for Buchaille Etives, near new Glencoe (q.v.) road. Dalness Forest peaks (N.T. Scot.) in vicinity. Associations with R. L. Stevenson's "Kidnapped".

KINGUSSIE, Inverness. 1,067.* Map 44 28/7 0
E.C. Wed. GOLF. EDINBURGH (ferry) 113, GLASGOW 127, LONDON (ferry) 484, Aviemore 12, Fort William 49, Grantown 27, Inverness 43, Perth 71, Pitlochry 44.
Strath Spey resort, facing lofty Cairngorms and lower Monadhliath Hills. Am Fasgadh, or Highland Folk Museum. Remains of Wade's Ruthven Barracks, associated with '45.

KINLOCHBERVIE, Sutherland. Map 46 29/2 5
EDINBURGH (ferry) 254, GLASGOW (ferry) 261, LONDON (ferry) 624, Durness 19, Lairg 46.
Beautifully situated on Loch Inchard, with fisheries. Remote and lovely cliff-bound Sandwood Bay on wild coast.

KINLOCHEIL, Inverness. Map 38 17/9 7
EDINBURGH (ferry) 142, GLASGOW (ferry) 115, LONDON (ferry) 507, Fort William 13.
On Loch Eil, with Prince Charles Edward associations.

KINLOCHEWE, Ross and Cromarty. 140. Map 43 28/0 6
E.C. Thurs. EDINBURGH (ferry) 207, GLASGOW (ferry) 210, LONDON (ferry) 578, Achnasheen 10, Gairloch 20.
Wester Ross mountain resort, near picturesque Loch Maree and Torridon (both q.v.) country. Ben Eighe National Nature Reserve, over 10,000 acres, on hills in vicinity.

KINLOCH HOURN, Inverness. Map 42 18/9 0
EDINBURGH (ferry) 177, GLASGOW (ferry) 154, LONDON (ferry) 546, Fort Augustus 34, Fort William 51.
At head of wild and beautiful Loch Hourn, and associated with wanderings of Prince Charles Edward. See Tomdoun.

KINLOCHLEVEN, Argyll. 1,060. Map 39 27/1 6
E.C. Wed. EDINBURGH (ferry) 120, GLASGOW 93, LONDON 485, Ballachulish 9, Crianlarich 42, Fort William 22.
Industrial centre, at head of lovely Loch Leven, with roads on both shores. Views of Mamore Forest hills.

KINLOCHMOIDART, Inverness. Map 38 17/7 7
EDINBURGH (ferry) 155, GLASGOW (ferry) 128, LONDON (ferry) 520, Acharacle 8.
At head of Loch Moidart. Prince Charles Edward associations. See Acharacle.

KINLOCH RANNOCH, Perth. Map 39 27/6 5
E.C. Wed. GOLF. EDINBURGH (ferry) 86, GLASGOW 87, LONDON (ferry) 457, Aberfeldy 18, Callander 52, Crianlarich 44, Kingussie 45, Pitlochry 21.
Fishing resort on R. Tummel and Loch Rannoch, with Rannoch Moor to west. Associations with R. L. Stevenson's "Kidnapped". Lofty peak of Schiehallion. Tummel-Garry hydro-electric scheme reservoir.

KINLOSS, Moray. Map 44 38/0 6
EDINBURGH (ferry) 162, GLASGOW 175, LONDON (ferry) 532, Forres 3.
Scanty remains of Kinloss Abbey.

KINNAIRD, Perth. Map 40 37/2 2
EDINBURGH (ferry) 54, GLASGOW 74, LONDON (ferry) 425, Dundee 12, Perth 12.
Restored 12th- to 15th-cent. Kinnaird Castle.

KINNEFF, Kincardine. Map 45 37/8 7
EDINBURGH (ferry) 96, GLASGOW (ferry) 121, LONDON (ferry) 466, Montrose 15, Stonehaven 8.
Church, said to have housed Scottish regalia in 1652. See Dunnottar Castle.

KINNESSWOOD, Kinross. Map 40 37/1 0
EDINBURGH (ferry) 26, GLASGOW 51, LONDON (ferry) 396, Kinross 5.
Birthplace of Alexander Buchan, of weather-lore fame.

KINROSS, Kinross. 2,495.* Map 40 37/1 0
E.C. Thurs. M.D. Mon. GOLF. EDINBURGH (ferry) 25, GLASGOW 47, LONDON (ferry) 395, Cupar 20, Dundee (ferry) 29, Dunfermline 13, North Queensferry 16, Perth 17, St. Andrews 29, Stirling 24.
Angling resort near Loch Leven. Fine 17th-cent. Kinross House.

KINTAIL, Ross and Cromarty. Map 42 18/9 1
Picturesque Wester Ross mountain district, dominated by Five Sisters of Kintail, overlooking Loch Duich. Remote and lofty Falls of Glomach in Kintail Estate (N.T. Scot.).

KINTORE, Aberdeen. 370.* Map 45 38/7 1
E.C. Wed. GOLF. EDINBURGH (ferry) 121, GLASGOW 147, LONDON (ferry) 491, Aberdeen 12, Inverurie 4.
Small Royal Burgh, with 18th-cent. Tolbooth, and rare Sacrament House in church. Ruined Hall-forest Tower in vicinity.

KINTRAW, Argyll. Map 38 17/8 0
EDINBURGH (ferry) 130, GLASGOW 95, LONDON 487, Lochgilphead 14, Oban 24.
At head of Loch Craignish, with castle near Craignish Point.

KINTYRE, Argyll. Map 34
Narrow peninsula, with roads on both east and west shores, providing fine marine views.

KIPPEN, Stirling. 426. Map 40 26/6 9
EDINBURGH 47, GLASGOW 26, LONDON 415, Stirling 10.
Attractive village, noted for very large vine. Fine modern church.

KIPPFORD, Kirkcudbright. Map 31 25/8 5
GOLF. EDINBURGH 91, GLASGOW 92, LONDON 349, Dalbeattie 5.
Small yachting resort on Rough Firth; bathing with care from rocky, stony beach.

KIRKBEAN, Kirkcudbright. Map 31 25/9 5
EDINBURGH 85, GLASGOW 86, LONDON 343, Dumfries 12.
In vicinity, estate of Arbigland, associated with American privateer, Paul Jones.

KIRKCALDY, Fife. 49,037.* Map 40 36/2 9
E.C. Wed. GOLF. EDINBURGH (ferry) 23, GLASGOW 52, LONDON (ferry) 393, Buckhaven 7, Cupar 18, Dundee (ferry) 28, Dunfermline 13, Leven 9, North Queensferry 15, Perth 28, St. Andrews 24, Stirling 34.
Royal Burgh, coal port and linoleum-making town, with 4 mile long main street. Birthplace of Adam Smith and Robert Adam. 17th-cent. Old Dunnikier House. Restored 17th-cent. Sailors' Walk (N.T. Scot.). Car racing in Beveridge Park. See Dysart.

KIRKCOLM, Wigtown. Map 35 25/0 6
EDINBURGH 131, GLASGOW 90, LONDON 405, Stranraer 6.
In vicinity, Balsarroch House, birthplace of Sir John Ross. Remains of Corsewall Castle.

KIRKCONNEL, Dumfries. 3,329. Map 36 26/7 1
E.C. Wed. Thurs. M.D. 2nd Wed. Thurs. EDINBURGH 61, GLASGOW 50, LONDON 361, Cumnock 13, Dumfries 30, Thornhill 16.
Mining town, on R. Nith.

KIRKCOWAN, Wigtown. 977. Map 30 25/3 6
E.C. Wed. EDINBURGH 111, GLASGOW 91, LONDON 381, Newton Stewart 7, Stranraer 19.
In vicinity, 15th- and 16th-cent. restored Old Place of Mochrum.

KIRKCUDBRIGHT, Kirkcudbright. 2,498.* Map 30 25/6 5
E.C. Thurs. M.D. Fri. GOLF. EDINBURGH 100, GLASGOW 89, LONDON 358, Ayr 56, Castle Douglas 10, Dalbeattie 14, Dumfries 27, New Galloway 19, Newton Stewart 27, Stranraer 52.
Royal Burgh on R. Dee, in Stewartry, with harbour on bay. Ruined McLellan's Castle (A.M.), dated 1582. Tolbooth and Mercat Cross, both 17th cent. "Selkirk Arms" Hotel, associated with Burns.

KIRKFIELDBANK, Lanark. Map 36 26/8 4
EDINBURGH 34, GLASGOW 24, LONDON 374, Lanark 1.
Attractive Clydesdale village, in orchard setting.

KIRKGUNZEON, Kirkcudbright. 487. Map 31 25/8 6
EDINBURGH 82, GLASGOW 83, LONDON 340, Dalbeattie 5, Dumfries 9.
Old towers of Drumcoltran and Corra in vicinity.

KIRKINTILLOCH, Dunbarton. 14,824.* Map 36 26/6 7
E.C. Wed. GOLF. EDINBURGH 42, GLASGOW 8, LONDON 396, Falkirk 16, Stirling 20.
In detached portion of county, on Forth and Clyde canal, adjacent to Lenzie.

KIRKLISTON, West Lothian. Map 36 36/1 7
EDINBURGH 10, GLASGOW 36, LONDON 386, South Queensferry 3.
Interesting 12th- to 17th-cent. church. In vicinity, 15th- and 17th-cent. Niddrie-Seton Castle, associated with Mary Queen of Scots.

KIRKMAIDEN, Wigtown. Map 30 25/1 3
EDINBURGH 138, GLASGOW 101, LONDON 408, Stranraer 17.
Scotland's most southerly parish, associated with lines by Burns.

KIRKMICHAEL, Perth. 1,059. Map 44 37/0 6
EDINBURGH (ferry) 70, GLASGOW 90, LONDON (ferry) 441. Blairgowrie 13, Braemar 28, Pitlochry 13.
On R. Ardle, in Strath Ardle.

KIRK O'SHOTTS, Lanark. Map 36 26/8 6
EDINBURGH 28, GLASGOW 16, LONDON 389, Airdrie 7 Motherwell, 8.
Location of Scottish Television Transmitter.

KIRKOSWALD, Ayr. 203. Map 35 26/2 0
EDINBURGH 87, GLASGOW 46, LONDON 391, Girvan 8, Maybole 5.
Famous for Burns associations, notably graves of "Tam" and "Souter Johnnie" in churchyard, and thatched cottage (N.T. Scot.), home of latter, housing Burns relics, and accessible regularly.

KIRKWALL, Orkney. 4,348.* Map 48 N30/4 1
GOLF.
Royal Burgh and port, noted for fine 12th- to 16th-cent. cathedral, with lofty tower and memorials. Ruined Bishop's and Earl's Palaces (A.M.). Old home of Baikies of Tankerness, dated 1594. Grimsetter airport to south-east.

KIRN, Argyll. Map 39 26/1 7
GOLF. EDINBURGH (via Gourock) 71, GLASGOW (via Gourock) 27, LONDON (via Gourock) 419, Dunoon 1.
Firth of Clyde resort, linked to Dunoon (q.v.).

KIRKTON OF GLENISLA, Angus.
Map 44 37/2 6
EDINBURGH (ferry) 73, GLASGOW 92, LONDON (ferry) 443, Blairgowrie 16, Braemar 27, Dundee 27.
In lonely Glen Isla and lofty Braes of Angus. Ruined Forter Castle.

KIRRIEMUIR, Angus. 3,570.* Map 41 37/3 5
E.C. Thurs. M.D. Fri. GOLF. EDINBURGH (ferry) 68, GLASGOW 90, LONDON (ferry) 438, Aberdeen 55, Arbroath 21, Blairgowrie 15, Brechin 15, Dundee 17, Forfar 6, Montrose 23, Perth 28, Pitlochry 38.
Birthplace, in 1860, of Sir J. Barrie, and the "Thrums" of his novels. Birthplace and one-time theatre (N.T. Scot.) accessible. "Auld Licht Manse" and cottage known as "Window in Thrums". Camera obscura. Jute-manufacture. In vicinity, 15th-cent. Inverquharity Castle.

KIRTLEBRIDGE, Dumfries. Map 31 35/2 7
EDINBURGH 77, GLASGOW 79, LONDON 314, Lockerbie 9.
Old towers of Robhill and Bonshaw. In vicinity, ruined Kirkconnell Church (A.M.), with graves of "Fair Helen of Kirkconnell Lee and her lover".

KISHORN, Ross and Cromarty. Map 42 18/8 4
EDINBURGH (ferry) 211, GLASGOW (ferry) 188, LONDON (ferry) 580, Achnasheen 27, Kyle of Lochalsh (ferry) 22.
Miniature Pass of Kishorn. See **Tornapress.**

KNAPDALE, Argyll. Map 38
District of low hills between Sound of Jura and Loch Fyne.

KNOYDART, Inverness. Map 42
Picturesque, mountainous West Highland district, known as "Rough Bounds", situated between Lochs Hourn and Nevis. Cattle-ranching to be introduced.

KYLEAKIN, Isle of Skye, Inverness. 232.
Map 42 18/7 2
Broadford 8, Kyle of Lochalsh (ferry).
Ruined Castle Moil. Arrival point of car ferry from Kyle of Lochalsh (q.v.).

KYLE OF LOCHALSH, Ross and Cromarty. 350. Map 42 8/7 2
E.C. Thurs. EDINBURGH (ferry) 204, GLASGOW (ferry) 181, LONDON (ferry) 573, Achnasheen (ferry) 40, Broadford (ferry) 8, Fort Augustus 60, Fort William 78, Gairloch 69, Inverness (ferries), 82, Portree (ferry) 36.
Beautifully situated on Loch Alsh, with views of Kyle Akin (q.v.), in Skye, linked by car ferry. Fishing port and steamers to Hebrides.

KYLERHEA, Isle of Skye, Inverness.
Map 42 18/7 2
Broadford 11.
Faces Glenelg (q.v.) across narrow strait, with summer car ferry.

KYLESKU, Sutherland. Map 46 29/2 3
EDINBURGH (ferry) 243, GLASGOW (ferry) 250, LONDON (ferry) 614, Durness (ferry) 31, Lairg 43, Ullapool 34.
Picturesquely situated on wild and lonely Loch Cairnbawn, near junction with Lochs Glendhu and Glencoul. Car ferry. Lofty peak of Quinag to south.

KYLES OF BUTE, Argyll; Bute.
Maps 38 and 39
Name given to curved strait separating island of Bute from Cowal peninsula on mainland. Yachtsmen's venue. Well seen from steamers.

LADYBANK, Fife. Map 41 37/3 0
GOLF. EDINBURGH (ferry) 35, GLASGOW 62, LONDON (ferry) 406, Cupar 7.
In vicinity, notable Melville House, dated 1692.

LADYKIRK, Berwick. Map 41 36/8 4
EDINBURGH 51, GLASGOW 95, LONDON 339, Berwick-upon-Tweed 10.
On R. Tweed, with notable 16th- to 18th-cent. church, built originally by James IV.

LAGGAN LOCKS, Inverness. Map 43 27/2 9
EDINBURGH (ferry) 147, GLASGOW (ferry) 124, LONDON (ferry) 516, Fort Augustus 11, Fort William 21.
On Loch Lochy and Caledonian Canal, near important watershed. Mausoleum of Glengarry chiefs at Kilfinnan.

LAIRG, Sutherland. 305. Map 46 29/5 0
E.C. Wed. EDINBURGH (ferry) 208, GLASGOW (ferry) 215, LONDON (ferry) 578, Bonar Bridge 11, Dingwall 38, Dornoch 21, Durness 56, Helmsdale 35, Inverness (ferry) 52, John o' Groat's 89, Tongue 37, Ullapool 46, Wick 72.
Angler's resort, lamb sale centre, and important road junction. Prehistoric remains in neighbourhood.

LAIRIG GHRU, Aberdeen; Inverness. Map 44
Well-known walkers' pass through Cairngorms (q.v.), linking Speyside with Deeside.

LAMINGTON, Lanark. Map 36 26/9 3
EDINBURGH 35, GLASGOW 39, LONDON 362, Biggar 6, Lanark 14.
Clydesdale village, with partly Norman Church, and ruined Lamington Tower.

LAMLASH, Isle of Arran, Bute. 1,000.
Map 35 26/0 3
GOLF. Brodick 4.
Bathing in Lamlash Bay, associated with battle of Largs, in 1263.

LAMMERMUIR HILLS, Berwick; East Lothian. Map 37
Extend from North Sea coast at Cockburnspath inland to Gala Water valley, with high point of Lammer Law, 1,733 ft.

LANARK, Lanark. 6,219.* Map 36 26/8 4
E.C. Thurs. M.D. Mon. GOLF. EDINBURGH 33, GLASGOW 25, LONDON 373, Ayr 44, Carlisle 75, Dumfries 55, Kilmarnock 34, Linlithgow 26, Peebles 28, Stirling 37, Strathaven 14.
On R. Clyde, with notable falls, and viewpoint of Blackhill (N.T. Scot.). Parish Church, dated 1777. Ruined 12th-cent. St. Kentigern's Church. Annual Lanimer Day pageant, in early June. Racecourse on Lanark Moor.

LANGBANK, Renfrew. 499. Map 39 26/3 7
E.C. Wed. EDINBURGH 59, GLASGOW 16, LONDON 408. Port Glasgow 4.
On Clyde estuary facing Dumbarton.

LANGHOLM, Dumfries. 2,403.* Map 37 35/3 8
E.C. Thurs. GOLF. EDINBURGH 73, GLASGOW 88, LONDON 318, Annan 20, Carlisle 21, Dumfries 31, Galashiels 40, Hawick 23, Lockerbie 18, Longtown 12.
Woollen town, in Eskdale, with annual Border Riding ceremony. Viewpoint of Whita Hill.

LARACHBEG, Argyll. Map 38 17/6 4
EDINBURGH (ferry) 150, GLASGOW (ferry) 123, LONDON (ferry) 515, Fort William (ferry) 38.
Inhabited partly by former St. Kilda islanders. 15th-cent. Kinlochaline Castle.

LARBERT, Stirling. 12,959. Map 36 26/8 8
E.C. Wed. GOLF. EDINBURGH 28, GLASGOW 21, LONDON 399, Falkirk 3, Stirling 9.
Extensive Carron ironworks.

LARGO, Fife. Map 41 37/4 0
E.C. Wed. EDINBURGH (ferry), 36, GLASGOW 65, LONDON (ferry) 407, Elie 5, Leven 4.
Consists of Lower and Upper Largo. Alexander Selkirk, of "Robinson Crusoe" fame, born at former. Sir Andrew Wood, of naval fame, buried at latter. Upper Largo Parish Church, largely 16th cent.

LARGS, Ayr. 8,606.* Map 35 26/2 5
E.C. Wed. GOLF. EDINBURGH 74, GLASGOW 30, LONDON 415, Ardrossan 12, Ayr 29, Gourock 14, Greenock 14, Kilmarnock 25, Paisley 23, Wemyss Bay 6.
Clyde coast yachting resort, with pebble beach. Notable mausoleum of Skelmorlie Aisle, dated 1636, adjoins Parish Church. St. Colm's Day festival in early summer.

LARKHALL, Lanark. 13,131. Map 36 26/7 5
E.C. Wed. EDINBURGH 37, GLASGOW 15, LONDON 378, Hamilton 4, Lanark 11, Strathaven 8.
Mining town, on Avon Water.

LASSWADE, Midlothian. Map 37 36/3 6
E.C. Wed. EDINBURGH 6, GLASGOW 48, LONDON 365, Dalkeith 2.
In valley of North Esk river, and associated with Scott and de Quincey. Ruined Norman church, with graves of William Drummond and 1st Viscount Melville (see **Hawthornden**).

LATHERON, Caithness. 4,434* with Bonnyrigg. Map 47 39/1 3
EDINBURGH (ferry) 255, GLASGOW (ferry) 262, LONDON (ferry), 625, Helmsdale 20, Thurso 24, Wick 17.
Standing Stone near Post Office. Prehistoric remains in neighbourhood.

LAUDER, Berwick. 623.* Map 37 36/5 4
E.C. Thurs. EDINBURGH 27, GLASGOW 71, LONDON 344, Berwick-upon-Tweed 32, Coldstream 22, Dalkeith 20, Jedburgh 21, Kelso 17, Melrose 12.
Small Royal Burgh, on Leader Water. Annual Border Riding ceremony. Curious little Tolbooth. Cruciform Church, 16th cent. and later. See **Thirlestane Castle.**

LAURENCEKIRK, Kincardine. 1,485.* Map 45 37/7 7
E.C. Wed. M.D. Mon. EDINBURGH (ferry) 87, GLASGOW 113, LONDON (ferry) 457, Brechin 11, Stonehaven 14.
Founded in 1779, and formerly noted for snuff-boxes.

LAURIESTON, Kirkcudbright. 122. Map 30 25/6 6
EDINBURGH 94, GLASGOW 79, LONDON 353, Castle Douglas 6.
Monument to S. R. Crockett, buried in Balmaghie churchyard, 3 m. E.

LAWERS, Perth. Map 40 27/6 3
EDINBURGH (ferry) 78, GLASGOW 65, LONDON (ferry), 448, Aberfeldy 14, Killin 9.
On Loch Tay, at foot of Ben Lawers, 3,984 ft. (N.T. Scot.), Perthshire's highest mountain.

LAXFORD BRIDGE, Sutherland. Map 46 29/2 4
EDINBURGH (ferry) 245, GLASGOW (ferry) 252, LONDON (ferry) 615, Durness 19, Lairg 37.
On Laxford River, famous for salmon. Loch Laxford, below peaks of Ben Stack and Arkle.

LEADBURN, Midlothian. Map 36 36/2 5
EDINBURGH 13, GLASGOW 50, LONDON 367. Peebles 10.
In vicinity, 18th-cent. Adam mansion of Whim.

LEADHILLS, Lanark. 670. Map 36 26/8 1
E.C. Thurs. GOLF. EDINBURGH 47, GLASGOW 43, LONDON 356, Abington 7, Moffat 19, Thornhill 18.
Mining village, at height of 1,350 ft., in Lowther Hills. Birthplace of William Symington and Allan Ramsay. See **Wanlockhead.**

LECHT, Aberdeen; Banff. Map 44 38/2 1
Lofty and steep Grampian pass, attaining 2,090 ft., liable to be snow-bound. See **Cockbridge.**

LEITH (Edinburgh), Midlothian. 80,488. Map 36 36/2 7
EDINBURGH 2, GLASGOW 46, LONDON 372.
Port of Edinburgh, with shipyards and factories. Restored 15th-cent. St. Mary's Church. Trinity House, housing paintings. Restored Lamb's House, associated with Mary, Queen of Scots. Leith Fort and 17th-cent. Signal Tower.

LENDALFOOT, Ayr. Map 35 25/1 9
EDINBURGH 101, GLASGOW 60, LONDON 402, Girvan 7.
On Lendal Water, with remains of Carleton Castle. Rock scenery near Bennane Head.

LENNOXTOWN, Stirling. 2,577. Map 36 26/6 7
E.C. Wed. EDINBURGH 43, GLASGOW 11, LONDON 400, Stirling 22.
Town with large nail-works, situated below Campsie Fells.

LERWICK, Shetland. 5,538.* Map 48 N41/4 4
Herring fishing port, and most northerly British town. Bathing at Ness of Sound. Picturesque Up Helly A' festival held in January. Important weaving industry. Old Tolbooth. Fort Charlotte (A.M.), now coastguard station. See **Bressay.**

LESLIE, Fife. 2,612.* Map 40 37/2 0
E.C. Wed. GOLF. EDINBURGH (ferry) 28, GLASGOW 56, LONDON (ferry) 398, Dunfermline 17, Kirkcaldy 9, Leven 11.
Small industrial town, with old houses, and partly 17th-cent. Leslie House.

LESMAHAGOW, Lanark. 2,400. Map 36 26/8 4
E.C. Thurs. GOLF. EDINBURGH 39, GLASGOW 22, LONDON 370, Hamilton 11, Strathaven 9.
Known also as Abbey Green.

LEUCHARS, Fife. 656. Map 41 37/4 2
E.C. Wed. GOLF. EDINBURGH (ferry), 47, GLASGOW 74, LONDON (ferry) 418, Cupar 7, St. Andrews 6.
Famous for Norman church, notably chancel and apse; bell-tower 17th cent. Picturesque old restored mansion of Earlshall.

LEVEN, Fife. 8,868. Map 41 37/3 0
E.C. Thurs. GOLF. EDINBURGH (ferry) 32, GLASGOW 61, LONDON (ferry) 403, Buckhaven 2, Cupar 10, Dundee (ferry) 21, Elie 9, Kirkcaldy 9, North Queensferry 24, Perth 27, St. Andrews 15, Stirling 42.
Resort and coal port on Largo Bay, with good sands.

LEVERBURGH, Harris (Isle of Lewis), Inverness. Map 48 18/0 8
Stornoway 58, Tarbert 21.
Known also as Obbe. Site of Lord Leverhulme's abortive attempt to create fishing station.

LEWIS, Isle of, Ross and Cromarty. Map 48
Known also as The Lews. Largest Outer Hebridean island, with southern portion of Harris (q.v.), belonging to Inverness. Chief town Stornoway (q.v.). See **Callernish** *and* **Carloway.**

LHANBRYDE, Moray. Map 44 38/2 6
EDINBURGH (ferry) 159, GLASGOW 179, LONDON (ferry) 530, Elgin 4.
In vicinity, fine 17th-cent. Coxton Tower.

LIBERTON (Edinburgh), Midlothian. Map 36 36/2 6
EDINBURGH 3, GLASGOW 46, LONDON 36[illegible].
Near Braid Hills. 15th-cent. Liberton Tower and 17th-cent. Liberton House. Restored 17th-cent. Stenhouse Mansion (N.T. Scot.).

LINCLUDEN ABBEY, Kirkcudbright. Map 31 25/9 7
EDINBURGH 75, GLASGOW 73, LONDON 332, Dumfries 2.
Picturesquely situated near meeting of R. Nith and Cluden Water. Interesting 14th and 15th cent. remains of church and domestic buildings. Burns associations.

LINDORES, Fife. Map 40 37/2 1
EDINBURGH (ferry) 40, GLASGOW 62, LONDON (ferry) 410, Cupar 8, Perth 14.
On Lindores Loch. Scanty remains of 12th-cent. abbey to north.

LINLITHGOW, West Lothian. 3,929.* Map 36 26/9 7
E.C. Wed. M.D. Mon. GOLF. EDINBURGH 18, GLASGOW 31, LONDON 389, Dunfermline (ferry) 15, Lanark 26, Perth (ferry) 43, South Queensferry 10, Stirling 19.
Ancient Royal Burgh, on loch. St. Michael's Church, rebuilt 1424 and later, noted for window tracery. Ruined 15th- and 16th-cent. Palace (A.M.), birthplace, in 1542, of Mary, Queen of Scots. Old houses (some N.T. Scot.), St. Michael's Fountain, dated 1720, and curious Cross Well.

LINN OF DEE, Aberdeen. Map 44 37/0 8
See **Inverey.**

LISMORE, ISLE OF, Argyll. Map 38 17/8 3 and 8 4
Flat island in Loch Linnhe, once seat of Argyll diocese. Tiny, modernized Cathedral, now Parish Church. Remains of Castle Coeffin.

LOCHABER, Inverness. Map 39
Mountainous Highland district, extending east of Glen More, from Loch Linnhe to Glen Spean and Loch Lochy. See **Fort William.**

LOCHAILORT, Inverness. 58. Map 38 17/7 8
EDINBURGH (ferry), 158, GLASGOW (ferry) 131, LONDON (ferry) 523, Fort William 28, Mallaig 20.
At head of Loch Ailort, and associated with Prince Charles Edward and the '45. 2 m. E., picturesque Loch Eilt, on romantic "Road to the Isles".

LOCHALINE, Argyll. Map 38 17/6 4
EDINBURGH (ferry) 154, GLASGOW (ferry) 127, LONDON (ferry) 519, Fort William (ferry) 41.
Has pier on Loch Aline. Noted for silica sand. Ruined 14th-cent. Ardtornish Castle in vicinity.

LOCH ARKAIG, Inverness. Map 43
Picturesque loch. At head, Achnacarry House, home of Cameron of Lochiel, and associated with the '45. Caig Falls, in tree-lined "Dark Mile" near loch.

LOCH ASSYNT, Sutherland. Map 46 29/2 2
In setting of wild and lonely Assynt hills notably, Quinag, and Ben More Assynt. Much botanical and geological interest. See **Inchnadamph.**

LOCH AWE, Argyll. Maps 38 and 39
E.C. Wed. (Oct.-May).
West Highland loch, over 20 m. in length. Lofty Ben Cruachan, and ruined 15th-cent. Kilchurn Castle at northern end.

LOCHBOISDALE, South Uist, Inverness. Map 48 08/8 2
GOLF.
Noted for fishing, and with pier on Loch Boisdale.

LOCH BUILG, Banff. Map 44 38/1 0
Remote loch, on fringe of eastern Cairngorms, under Ben Avon, and reached by private road attaining 2,391 ft.

LOCHCARRON, Ross and Cromarty. Map 42 18/9 3
EDINBURGH (ferry) 207, GLASGOW (ferry) 184, LONDON (ferry) 576, Achnasheen 22, Kyle of Lochalsh (ferry) 19.
On Loch Carron, and known also as Jeantown.

LOCH CORUISK, Isle of Skye, Inverness. Map 42 18/4 2
Wild and picturesque loch, in deep cleft of Coolin Hills. See **Elgol** *and* **Loch Scavaig.**

LOCH DUICH, Ross and Cromarty. Map 42 18/8 2
Beautiful North-West Highland sea loch, overlooked by Five Sisters of Kintail. See **Dornie.**

LOCHEARNHEAD, Perth. 300. Map 40 27/5 2
E.C. Wed. EDINBURGH (ferry) 62, GLASGOW 49, LONDON (ferry) 432, Aberfeldy 29, Callander 14, Crianlarich 16, Crieff 19, Killin 8, Perth 37, Pitlochry 44, Stirling 29, Trossachs 21.
Touring centre on wooded Loch Earn. In vicinity, ruined St. Blane's Chapel, and old mansions of Edinample and Ardvorlich House.

LOCH FYNE, Argyll. Map 38
Famous herring-fishing sea loch, some 40 miles long, with high mountains at head.

LOCHGAIR, Argyll. Map 38 16/9 9
EDINBURGH 119, GLASGOW 75, LONDON 467, Inveraray 17, Lochgilphead 8.
On Loch Gair, small inlet of Loch Fyne (q.v.).

LOCHGELLY, Fife. 9,102.* Map 40 36/1 9
GOLF. EDINBURGH (ferry), 19, GLASGOW 47, LONDON (ferry) 389, Dunfermline 8, Kirkcaldy 7.
Stands on Fife coalfield.

LOCHGILPHEAD, Argyll. 1,229.* Map 38 16/8 8
E.C. Tues. M.D. Mon. EDINBURGH 126, GLASGOW 82, LONDON 474, Ardrishaig 2, Campbeltown 52, Crianlarich 58, Inveraray 25, Oban 37, Tarbert 14.
At head of Loch Gilp, inlet of Loch Fyne, and near Crinan Canal. Prehistoric cairn of Auchnahoish.

LOCHGOILHEAD, Argyll. 300. Map 39 27/2 0
EDINBURGH 93, GLASGOW 49, LONDON 441, Arrochar 13.
At head of Loch Goil, with pier. In vicinity, ruined Carrick Castle, facing hills of Argyll's Bowling Green in Ardgoil Estate.

LOCH HOURN, Inverness. Map 42
Picturesque West Highland sea loch, set deep among lonely, rocky hills. See Tomdoun.

LOCHINCH, Wigtown. Map 30 25/1 6
See Castle Kennedy.

LOCHINDORB, Moray. Map 44 28/9 3
Small loch on Dava Moor, with ruined island-castle, associated with notorious Wolf of Badenoch.

LOCHINVER. Sutherland. Map 46 29/0 2
EDINBURGH (ferry) 247, GLASGOW (ferry) 254, LONDON (ferry) 617, Lairg 47, Ullapool 38.
Beautiful, small fishing resort on rocky Assynt coast, at head of Loch Inver. Isolated peak of Suilven, Scottish "Matterhorn".

LOCH KATRINE, Perth. Map 39 27/4 0 and 4 1
See Trossachs.

LOCH LAGGAN, Inverness. Map 43 27/4 8 and 5/8
EDINBURGH (ferry) 114, GLASGOW 127, LONDON (ferry) 484, Fort William 32, Kingussie 18, Pitlochry 45.
Associated with Lochaber Power Scheme. Dam and reservoir to south-west.

LOCHLEE, Angus. Map 45 37/4 7
EDINBURGH (ferry) 98, GLASGOW 124, LONDON (ferry) 468, Brechin 22.
Near Loch Lee, at head of long and picturesque Glen Esk in eastern Grampians. Ruined Invermark Castle.

LOCH LEVEN, Argyll; Inverness. Map 39
See Ballachulish *and* Kinlochleven.

LOCH LEVEN, Kinross. Map 40 36/1 9 and 37/1 0
Famous for fishing, and ruined 15th-cent. Loch Leven Castle, on island, associated with escape of Mary, Queen of Scots in 1568. Ruined Priory on St. Serf's island. Lomond Hills rise to east.

LOCH LINNHE, Argyll; Inverness. Maps 38 and 39
Fine sea loch, 35 m. long, extending from west end of Glen More to Duart Point in Mull, and traversed by Fort William to Oban steamers.

LOCH LOMOND, Dunbarton; Stirling. Map 39
Largest lake in Great Britain, some 24 m. long, with numerous islands in southern reaches. Steamers from Balloch to Ardlui. Lofty Ben Lomond, on east shore above Rowardennan. Loch Sloy hydro-electric power station at Inveruglas (q.v.).

LOCH LONG, Argyll; Dunbarton. Map 39
See Ardentinny *and* Arrochar.

LOCH LURGAIN, Ross and Cromarty. Map 46 29/1 0
Remote North-West Highland loch, dominated by rocky hill of Stack Polly.

LOCHMABEN, Dumfries. 1,127.* Map 36 35/0 8
E.C. Thurs. GOLF. EDINBURGH 67, GLASGOW 69, LONDON 327, Dumfries 9, Lockerbie 4, Moffat 15.
Small Annandale Royal Burgh, with several small lochs nearby. Ruined Castle (A.M.), on Castle Loch.

LOCHMADDY, North Uist, Inverness. Map 48 08/9 6
Has pier on Loch Maddy.

LOCH MAREE, Ross and Cromarty. Maps 42 and 43
Delightful North-West Highland loch, noted for fishing, and dominated by peaks of Slioch and Ben Eighe. Viewpoint of Grudie Bridge near "Loch Maree" Hotel. Slight remains of Chapel on Isle Maree. See Kinlochewe.

LOCH MORAR, Inverness. Map 42
See Morar.

LOCHNAGAR, Aberdeen. Map 44 37/2 8
Famous granite peak, 3,786 ft. high, facing Cairngorms across Deeside. Climbed in 1848 by Queen Victoria and Prince Consort.

LOCH NAN UAMH, Inverness. Map 42 17/6 8 *and* 7 8
Delightful sea loch, associated with coming and departure of Prince Charles Edward during '45.

LOCHNAW CASTLE, Wigtown. Map 34 15/9 6
EDINBURGH 130, GLASGOW 90, LONDON 405, Stranraer 6.
In wooded Rhinns of Galloway setting, with modernized Castle near Aldouran Glen.

LOCH NESS, Inverness. Map 43
Largest loch in Glen More, some 24 m. long and over 700 ft. deep in places, noted for "monster", first reported in 1932. Caledonian Canal utilizes waters. Cairn commemorating John Cobb, killed in 1952 speedboat disaster. To south-west, Loch Oich, with gruesome "Well of the Heads"; beyond lies larger Loch Lochy.

LOCH NEVIS, Inverness. Map 42
Splendid sea loch, ringed by high hills, but not accessible by road. See Inverie.

LOCH QUOICH, Inverness. Map 43
Picturesque mountain-encircled West Highland loch, noted for heavy rainfall. Hydro-electric works in vicinity. See Tomdoun.

LOCH RANNOCH, Perth. Map 39 27/5 5 and 6 5
See Kinloch Rannoch.

LOCHRANZA, Isle of Arran, Bute. Map 35 16/9 5
GOLF. Brodick 15.
Resort, with pier, on attractive bay. Ruined 14th-cent. castle on Loch Ranza. Associations with Robert Bruce.

LOCH SCAVAIG, Isle of Skye, Inverness. Map 42 18/4 1 and 5 1
Lies below lofty Coolin Hills, separated by narrow neck of land from Loch Coruisk (q.v.). Island of Soay off-shore. See Elgol.

LOCH SHIEL, Argyll; Inverness. Map 38
Very lovely loch, 18 m. long, in mountain setting, traversed by steamer from Glenfinnan (q.v.) to Acharacle (q.v.). Associations with Prince Charles Edward. Romantic Clanranald country.

LOCH SLOY, Dunbarton. Map 39 27/2 1
See Inveruglas.

LOCH TAY, Perth. Map 40
Large and deep loch, noted for salmon, and overlooked by lofty Ben Lawers (N.T. Scot.). Roads on both shores.

LOCH TORRIDON, Ross and Cromarty. Map 42
See Torridon.

LOCH TROOL, Kirkcudbright. Map 35 25/4 7
Beautiful Galloway loch among lonely hills, dominated by Merrick. Major portion of Glen Trool National Forest Park in vicinity. Bruce memori at east end of loch.

LOCH TUMMEL, Perth. Map 44 27/8 5
See Queen's View *and* Tummel Bridge.

LOCHWINNOCH, Renfrew. 2,045. Map 35 26/3 5
E.C. Wed. GOLF. EDINBURGH 61, GLASGOW 17, LONDON 407, Paisley 10.
On Castle Semple Loch, and noted for textiles and furniture-making.

LOCKERBIE, Dumfries. 2,623.* Map 36 35/1 8
E.C. Tues. M.D. Thurs. GOLF. EDINBURGH 68, GLASGOW 70, LONDON 323, Abington 33, Annan 11, Carlisle 25, Dumfries 13, Lanark 50, Langholm 18, Longtown 19, Moffat 16.
Annandale town, noted for lamb fairs. Roman camp on Birrenswark Hill.

LOGIE EASTER, Ross and Cromarty. 427.* Map 47 28/7 7
EDINBURGH (ferry) 190, GLASGOW (ferry) 197, LONDON (ferry) 561, Invergordon 7, Tain 5.
Village noted for cattle. In vicinity, 16th-cent. Balnagown Castle.

LOGIERAIT, Perth. Map 40 27/9 5
EDINBURGH (ferry) 65, GLASGOW 81, LONDON (ferry) 435, Pitlochry 5.
Strath Tay village, near junction with R. Tummel. Sculptured stones in church. Associations with Rob Roy.

LONGFORGAN, Perth. Map 41 37/3 2
EDINBURGH (ferry) 57, GLASGOW 77, LONDON (ferry) 428, Dundee 7, Perth 15.
In Carse of Gowrie. In vicinity, 16th- to 17th-cent. Castle Huntly.

LONGNIDDRY, East Lothian. Map 41 36/4 7
GOLF. EDINBURGH 13, GLASGOW 57, LONDON 369, Haddington 6.
Near flat, sandy coast. In vicinity, notable 18th-cent. Adam mansion of Gosford.

LORNE, Argyll. Maps 38 and 39
Extends from Firth of Lorne by Outer Loch Linnhe to Lochs Awe, Etive, and Leven, including the Appin country. See Oban *and* Port Appin.

LOSSIEMOUTH, Moray. 5,596.* Map 44 38/2 7
E.C. Thurs. GOLF. EDINBURGH (ferry) 165, GLASGOW 184, LONDON (ferry) 535, Elgin 6, Fochabers 13.
Spey Bay resort, with sandhills and bathing sands. Harbour at Branderburgh. Birthplace of Rt. Hon. Ramsay Macdonald. Rock caves near Covesea.

LOTHIANS, East Lothian; Midlothian; West Lothian. Maps 36 and 37
Name given to Firth of Forth district, now extending from Dunbar to Linlithgow, but once stretching southwards to R. Tweed.

LOUDOUN CASTLE, Ayr. Map 35 26/5 3
EDINBURGH 58, GLASGOW 22, LONDON 389, Kilmarnock 6.
Mainly 19th cent., with 15th-cent. tower.

LOWLANDS, Scotland.
Country south and east of Grampian Mountains, extending to Moray Firth and Caithness, but better known as area south of line linking Glasgow, Stirling and Edinburgh, and including Border Country, Burns Country, Scott Country and Galloway (all q.v.). See Highlands.

LUGAR, Ayr. 1,148. Map 35 26/5 2
EDINBURGH 60, GLASGOW 38, LONDON 376, Cumnock 2.
Large ironworks.

LUIB, Perth. 30. Map 39 27/5 2
E.C. Wed. EDINBURGH (ferry) 71, GLASGOW 58, LONDON (ferry) 441, Crianlarich 8.
On R. Dochart, in Glen Dochart.

LUMPHANAN, Aberdeen. Map 45 38/5 0
GOLF. EDINBURGH (ferry) 112, GLASGOW 138, LONDON (ferry) 482, Aberdeen 24, Ballater 18, Banchory 11.
To north, cairn in memory of Macbeth.

LUMSDEN, Aberdeen. Map 45 38/4 2
EDINBURGH (ferry) 131, GLASGOW 151, LONDON (ferry) 502, Huntly 13.
In vicinity, 16th-cent. Craig Castle, and ruined Auchindoir Church, preserving carved door and Sacrament House.

LUNAN BAY, Angus. Map 41 37/6 5
EDINBURGH (ferry) 75, GLASGOW (ferry) 100, LONDON (ferry) 446, Arbroath 8, Montrose 5.
Ruined Red Castle. Red Head, to south, and Boddin Point, with rock of St. Skeagh, to north.

LUNDIN LINKS, Fife. 400. Map 41 37/4 0
E.C. Thurs. GOLF. EDINBURGH (ferry) 35, GLASGOW 64, LONDON (ferry) 406, Leven 3.
Largo Bay golfing resort, with good sands.

LUSS, Dunbarton. 340. Map 39 26/3 9
E.C. Wed. EDINBURGH 70, GLASGOW 26, LONDON 418, Balloch 8, Crianlarich 25, Dumbarton 13, Tarbet 9.
Pretty Loch Lomond village, at mouth of Glen Luss, with steamer pier.

LYBSTER, Caithness. 558. Map 47 39/2 3
GOLF. EDINBURGH (ferry) 258, GLASGOW (ferry) 265, LONDON (ferry) 629, Helmsdale 24, Thurso 24, Wick 14.
Fishing village, on rocky coast.

LYNE, Peebles. Map 40 36/1 4
EDINBURGH 26, GLASGOW 46, LONDON 362, Peebles 4.
Small church, with Dutch pulpit and canopied pews. 15th-cent. Barns Tower.

LYNWILG, Inverness. Map 44 28/8 1
EDINBURGH (ferry) 123, GLASGOW 136, LONDON (ferry) 493, Aviemore 3, Kingussie 10.
On Loch Alvie, with Waterloo Cairn and Gordon Monument.

MACDUFF, Banff. 3,322.* Map 45 38/7 6
E.C. Wed. GOLF. EDINBURGH (ferry) 157, GLASGOW 184, LONDON (ferry) 528, Aberdeen 45, Banff 2, Elgin 35, Fraserburgh 21, Peterhead 34, Turriff 11.
Herring-fishing town, with harbour in Banff Bay. Viewpoint of Hill of Down. Rock scenery.

MACHRIE, Isle of Arran, Bute. Map 35 16/8 3
Brodick 10.
In vicinity, Standing Stones of Tormore. King's Caves, associated with Fingal and Bruce.

MACHRIE, Isle of Islay, Argyll. Map 34 16/3 4
Port Ellen 4.
Fine sands and marine golf course. Glenegedale airport in vicinity.

MACHRIHANISH, Argyll. 130. Map 34 16/6 2
E.C. Thurs. GOLF. EDINBURGH 184, GLASGOW 140, LONDON 532, Campbeltown 6.
Kintyre resort, facing Atlantic, having bathing sands, and sand dunes, with famous golf course. Airport on road to Campbeltown (q.v.).

MAESHOWE, Orkney. Map 48 N30/3 1
Kirkwall 10, Stromness 6.
Large, prehistoric chambered cairn (A.M.), with Runic inscriptions.

MAIDENS, Ayr. Map 35 26/2 0
EDINBURGH 89, GLASGOW 47, LONDON 393, Ayr 14, Maybole 7.
Small fishing village and resort, with sandy beach.

MALLAIG, Inverness. 600. Map 42 17/6 9
E.C. Mon. EDINBURGH (ferry) 178, GLASGOW (ferry) 151, LONDON (ferry) 543, Fort William 48.
Fishing port, and harbour for Outer Isles and Skye steamers, in picturesque North Morar mountain setting. Launches to Inverie (q.v.) on Loch Nevis. Magnificent sea views. Associations with Prince Charles Edward.

MAMORE FOREST, Inverness. Map 39 27/1 6 and 2 2
Range of high hills in Lochaber (q.v.) district of West Highlands.

MAM RATTACHAN PASS, Inverness; Ross and Cromarty. Map 42 18/9 1
Lofty pass and viewpoint, overlooking Loch Duich and Kintail Hills.

MANOR, Peebles. Map 36 36/2 3
EDINBURGH 26, GLASGOW 50, LONDON 361, Peebles 3.
In picturesque Manor Water valley. Hallyards Manor, associated with Scott's "Black Dwarf".

MARKINCH, Fife. 2,306.* Map 40 37/2 0
E.C. Wed. EDINBURGH (ferry) 31, GLASGOW 59, LONDON (ferry) 401, Kirkcaldy 8, Leven 6.
Church tower, 11th cent. and later.

MARYBANK, Ross and Cromarty. Map 43 28/4 5
EDINBURGH (ferry) 173, GLASGOW (ferry) 175, LONDON (ferry) 543, Beauly 7, Dingwall 6.
Wooded scenery in Strath Conon and Glen Orrin.

MARYCULTER, Kincardine. Map 45 37/8 9
EDINBURGH (ferry) 111, GLASGOW 138, LONDON (ferry) 482, Aberdeen 7, Stonehaven 11.
Near R. Dee. Wild ravine of Corbie Linn. See Peterculter.

MAUCHLINE, Ayr. 1,789. Map 35 26/4 2
E.C. Wed. GOLF. EDINBURGH 65, GLASGOW 30, LONDON 381, Ayr 11, Cumnock 7, Kilmarnock 9.
Formerly manufactured snuff-boxes. Burns associations include graves of children in churchyard; Burns House, now museum; Auld Nanse Tinnock's, now hostel; "Poosie Nansie's" Cottage; house of Gavin Hamilton; and Burns Memorial Tower. Mauchline Castle, 15th cent. (A.M.). Mossgiel and Lochlea farms in vicinity, associated with Burns.

MAXWELLTOWN, Kirkcudbright. Map 36 25/9 7
See Dumfries.

MAYBOLE, Ayr. 4,766.* Map 35 26/3 0
E.C. Wed. GOLF. EDINBURGH 82, GLASGOW 42, LONDON 387, Ayr 9, Cumnock 21, Dalmellington 14, Dumfries 56, Girvan 12, Stranraer 43.
Picturesque, restored 17th-cent. castle and ancient Tolbooth. Collegiate Church (A.M.), now burial chapel. In vicinity, Cassillis House, associated with Burns's "Hallowe'en".

MEARNS, THE, Kincardine. Map 45
Alternative name for county. Stretch between Bervie Water and North Esk River, known as Howe of the Mearns.

MEIGLE, Perth. 735. Map 40 37/2 4
E.C. Thurs. EDINBURGH (ferry) 60, GLASGOW 79, LONDON (ferry) 430, Coupar Angus 5, Dundee 14.
Museum of sculptured stones (A.M.).

MEIKLEOUR, Perth. Map 40 37/1 3
EDINBURGH (ferry) 54, GLASGOW 73, LONDON (ferry) 424, Blairgowrie 4, Perth 12.
To south, bordering Meikleour House, famous 85 ft. high beech hedge, planted 1746.

MELLERSTAIN, Berwick. Map 37 36/6 3
EDINBURGH 38, GLASGOW 81, LONDON 340, Kelso 7.
Fine 18th-cent. Adam mansion, open at times.

MELROSE, Roxburgh. 2,146.* Map 37 36/5 3
E.C. Thurs. GOLF. EDINBURGH 37, GLASGOW 73, LONDON 335, Berwick-upon-Tweed 36, Galashiels 4, Hawick 19, Jedburgh 12, Kelso 14, Newcastle-upon-Tyne 70, Peebles 23, Selkirk 8.
Near R. Tweed and Eildon Hills, and famous for ruined, mainly 14th-cent. Abbey, with rich window tracery. Heart of Robert Bruce supposedly in chancel. Abbey museum, and old tombs, including those of Sir Walter Scott's forester and coachman. Cross, dated 1642. Old custom of Masons' Walk.

MELVICH, Sutherland. 500. Map 47 29/8 6
E.C. Thurs. EDINBURGH (ferry) 266, GLASGOW (ferry) 273, LONDON (ferry) 636, Helmsdale 40, Thurso 18, Tongue 26.
Strath Halladale village, on bay, with fine cliffs.

MENNOCK, Dumfries. Map 36 26/8 0
EDINBURGH 56, GLASGOW 50, LONDON 355, Thornhill 10.
In Nithsdale, and starting point of lofty, winding Mennock Pass in Lowther Hills.

MENSTRIE, Clackmannan. Map 40 26/8 9
EDINBURGH (ferry) 32, GLASGOW 32, LONDON (ferry) 402, Alloa 4, Stirling 5.
Weaving and furniture-making town, in Ochil Hills.

MERSE, THE, Berwick. Map 37
Name given to rich agricultural plain near Tweed valley.

METHIL, Fife. 20,154* with Buckhaven. Map 41 36/3 9
E.C. Thurs. EDINBURGH (ferry) 31, GLASGOW 60, LONDON (ferry) 402, Buckhaven 1, Leven 1.
Fife coal-port, linked to Buckhaven (q.v.).

METHLICK, Aberdeen. 1,481. Map 45 38/8 3
EDINBURGH (ferry) 137, GLASGOW 164, LONDON (ferry) 508, Aberdeen 23, Ellon 9, Fraserburgh 23, Old Meldrum 8.
On R. Ythan, with ruined and modern churches. 18th-cent. Haddo House, by R. Adam, in vicinity.

METHVEN, Perth. Map 40 37/0 2
EDINBURGH (ferry) 48, GLASGOW 61, LONDON (ferry) 419, Crieff 11, Perth 7.
In Strathmore, and scene, nearby, of 1306 defeat of Bruce and 1644 victory of Montrose. Methven Castle, in fine park. 3 m. NW., Trinity College, Glenalmond.

MID CALDER, Midlothian. 2,793. Map 36 36/0 6
E.C. Wed. EDINBURGH 13, GLASGOW 31, LONDON 383, Bathgate 7, Lanark 21.
In oil shale district, with interesting, partly 15th- and 16th-cent. church. Calder House, associated with John Knox and Chopin.

MID CLYTH, Caithness. Map 47 39/2 3
EDINBURGH (ferry) 262, GLASGOW (ferry) 269, LONDON (ferry) 633, Wick 10.
In vicinity, 22 parallel rows of prehistoric stones.

MIDMAR CASTLE, Aberdeen. Map 45 38/7 0
EDINBURGH (ferry) 115, GLASGOW 142, LONDON (ferry) 486, Aberdeen 15.
Splendid late 16th- or early 17th-cent. structure, near Hill of Fare.

MILLPORT, Great Cumbrae Island, Bute. 2,012.* Map 35 26/1 5
GOLF.
Sands and bathing in Millport Bay. Modern Collegiate Church, now Episcopal Cathedral of Argyll and the Isles.

MILNATHORT, Kinross. 1,152. Map 40 37/1 0
E.C. Thurs. M.D. Mon. GOLF. EDINBURGH (ferry) 26, GLASGOW 49, LONDON (ferry) 397, Kinross 2.
Small woollen-manufacturing town. Ruined Burleigh Castle (A.M.), dated 1582.

MILNGAVIE, Dunbarton. 7,883.* Map 39 26/5 7
E.C. Tues. GOLF. EDINBURGH 50, GLASGOW 7, LONDON 399, Killearn 10.
In vicinity, old castles of Mugdock, Bardowie and Craigmaddie.

MILTON OF BALGONIE, Fife. Map 41 37/3 0
EDINBURGH (ferry) 31, GLASGOW 60, LONDON (ferry) 401, Kirkcaldy 8, Leven 5.
Covenanting General Leslie buried in church.

MOFFAT, Dumfries. 2,114.* Map 36 36/0 0
E.C. Wed. GOLF. EDINBURGH 52, GLASGOW 54, LONDON 339, Abington 18, Biggar 28, Carlisle 41, Dumfries 21, Lockerbie 16, Peebles 33, Selkirk 34.
On R. Annan, with sulphur spring NE. of town. 18th-cent. Moffat House, now hotel, associated with writer, James Macpherson. Drumcrieff House, home of John Macadam, buried in churchyard. Burns Cottage to east of town. See Birkhill *and* Devil's Beef Tub.

MOIDART, Inverness. Map 38
Name applied to wild Clanranald country, between Sound of Arisaig and picturesque Loch Shiel, and associated with Prince Charles Edward and the '45.

MONIAIVE, Dumfries. 527. Map 36 25/7 9
E.C. Thurs. EDINBURGH 72, GLASGOW 68, LONDON 347, Dalmellington 26, Dumfries 17, New Galloway 14, Thornhill 9.
Cross dated 1638. Monument to James Renwick, last Covenanter martyr. In vicinity, Maxwelton House, dated 1641, Craigdarroch House, and Glencairn Church, all associated with "Annie Laurie."

MONIFIETH, Angus. 3,417.* Map 41 37/4 3
E.C. Wed. GOLF. EDINBURGH 57, GLASGOW 82, LONDON 427, Carnoustie 5, Dundee 6.
Small resort, with sandy beach, near Barry Links.

MONIKIE, Angus. Map 41 37/5 3
EDINBURGH (ferry) 60, GLASGOW (ferry) 85, LONDON (ferry) 431, Dundee 10.
Ruined 15th-cent. Affleck Castle (A.M.). Panmure House and monument.

MONKTON, Ayr. 653. Map 35 26/3 2
EDINBURGH 70, GLASGOW 29, LONDON 392, Ayr 4, Irvine 9, Kilmarnock 8, Troon 4.
Church, with Romanesque door.

MONREITH, Wigtown. Map 30 25/3 4
EDINBURGH 122, GLASGOW 101, LONDON 392, Newton Stewart 18.
Monreith House, associated with Sir Thomas Maxwell, and famous for gardens.

MONTROSE, Angus. 10,760.* Map 45 37/7 5
E.C. Wed. M.D. Fri. GOLF. EDINBURGH (ferry) 80, GLASGOW (ferry) 105, LONDON (ferry) 451, Aberdeen 37, Arbroath 13, Brechin 9, Dundee 30, Forfar 18, Perth 48, Stonehaven 23.
Royal Burgh, fishing port and resort, with bathing sands, on S. Esk estuary. Tidal lagoon of Montrose Basin. Restored Medicine Well. 18th-cent. Town Hall and Church. Old Montrose, birthplace of famous Marquis of Montrose.

MONYMUSK, Aberdeen. 114. Map 45 38/6 1
GOLF. EDINBURGH (ferry) 121, GLASGOW 147, LONDON (ferry) 491, Aberdeen 19, Inverurie 9.
Parish Church incorporates Norman Priory Church remains. Well-known Monymusk Reliquary, now in Edinburgh museum.

MOORFOOT HILLS, Midlothian.
Maps 36 and 37
Range extending southwards into Peebleshire, with high point of Blackhope Scar, 2,136 ft.

MORAR, Inverness. Map 42 17/6 9
EDINBURGH (ferry) 175, GLASGOW (ferry) 148, LONDON (ferry) 540, Mallaig 3.
On R. Morar, with silver sands and falls. Picturesque Loch Morar, almost deepest in Europe, associated with Prince Charles Edward.

MOREBATTLE, Roxburgh. 195.
Map 37 36/7 2
EDINBURGH 51, GLASGOW 92, LONDON 328, Kelso 8.
Near Kale Water, with massive, ruined Cessford Castle, and interesting, restored Linton Church in vicinity.

MORVEN, Argyll. Map 3
Hilly district, bounded by Sound of Mull, Loch Linnhe and Ardnamurchan.

MOSSAT, Aberdeen. 50. Map 45 38/4
EDINBURGH (ferry) 130, GLASGOW 149, LONDON (ferry) 500, Huntly 14.
Near Upper Don valley among hills. See Kildrummy.

MOSSPAUL, Roxburgh. Map 37 35/4
EDINBURGH 63, GLASGOW 95, LONDON 328, Hawick 13, Langholm 10.
Situated near Dumfries border, among lonely Teviotdale hills.

MOSSTODLOCH, Moray. Map 44 38/3
EDINBURGH (ferry) 158, GLASGOW 177, LONDON (ferry) 528, Elgin 8, Fochabers 2, Rothes 9.
Village with some thatched cottages.

MOTHERWELL, Lanark. 68,137* with Wishaw. Map 36 26/7
E.C. Wed. EDINBURGH 35, GLASGOW 12, LONDON 383, Hamilton 2, Lanark 14, Stirling 28, Strathaven 10.
Coal-mines, iron, steel and engineering works. 15th-cent. and later Dalzell House.

MOULIN, Perth. 2,775. Map 44 27/9
E.C. Thurs. EDINBURGH (ferry) 70, GLASGOW 85, LONDON (ferry) 440, Pitlochry 1.
Attractive village. In vicinity, Kinnaird Cottage, associated with R. L. Stevenson.

MOUSA, Shetland. Map 48 N41/4
Broch (A.M.), 45 ft. high, finest in Scotland, reached by boat from Sandwick.

MOY, Inverness. Map 44 28/7
EDINBURGH (ferry) 145, GLASGOW 159, LONDON (ferry) 516, Inverness 11.
Island-castle on Loch Moy. Moy Hall, former seat of Clan Chattan head.

MUCHALLS, Kincardine. 500. Map 45 37/9
E.C. Wed. Thurs. EDINBURGH (ferry) 105, GLASGOW 131, LONDON (ferry) 475, Aberdeen 11, Stonehaven 4.
Picturesque cliff-bound coast. Castle, 17th cent.

MUIRFIELD, East Lothian. Map 37 36/4
GOLF. EDINBURGH 19, GLASGOW 63, LONDON 374, North Berwick 4.
Famous golf-course.

MUIRKIRK, Ayr. Map 36 26/6
GOLF. EDINBURGH 52, GLASGOW 30, LONDON 376, Cumnock 10, Strathaven 13.
On R. Ayr, with coal-mines and ironworks.

MUIR OF ORD, Ross and Cromarty. 600.
Map 43 28/5
E.C. Thurs. GOLF. EDINBURGH (ferry) 168, GLASGOW (ferry) 171, LONDON (ferry) 539, Beauly 3, Dingwall 6, Inverness (ferry) 12.
Crofting district. In vicinity, restored 17th-cent. Kilcoy Castle.

MULL, ISLE OF, Argyll. Map 38
Mountainous Inner Hebridean island, with rocky coast scenery, reached by steamer from Oban. Chief centres, Tobermory and Salen. Highest point Ben More, 3,169 ft. Passenger ferry from Fionphort to Iona. Places of interest described individually.

MULL OF GALLOWAY, Wigtown.
Map 30 25/1 3
EDINBURGH 143, GLASGOW 106, LONDON 413, Stranraer 22.
Most southerly point in Scotland, in Rhinns of Galloway, with lighthouse.

MULL OF KINTYRE, Argyll. Map 34 16/5 0
EDINBURGH 194, GLASGOW 151, LONDON 543, Campbeltown 17.
Terminal point of Kintyre peninsula, with lighthouse in wild and lonely setting, approached by narrow, steep and rough road. Notable viewpoint.

MURRAYFIELD, Midlothian. Map 36 36/2 7
See Edinburgh.

MUSSELBURGH, Midlothian. 17,012.*
Map 37 36/3 7
E.C. Wed. Thurs. GOLF. EDINBURGH 6, GLASGOW 50, LONDON 365, Haddington 11, North Berwick 18.
On Esk estuary, noted for mussels and annual fishermen's "Walks of Thanksgiving". Tolbooth, dating from c. 1591. Links, used for golf, horse-racing and archery. Loretto College, well-known Public School.

MUTHILL, Perth. 605. Map 40 27/8 1
E.C. Wed. GOLF. EDINBURGH (ferry) 42, GLASGOW 46, LONDON (ferry) 412, Crieff 4, Stirling 20.
12th-cent tower of former 15th-cent. church.

NAIRN, Nairn. 4,700.* Map 44 28/8 5
E.C. Wed. M.D. Thurs. GOLF. EDINBURGH (ferry) 158, GLASGOW 171, LONDON (ferry) 528, Elgin 22, Forres 10, Grantown 23, Inverness 16, Kingussie 45.
Moray Firth Royal Burgh and golfing resort, with bathing sands and dry climate. Fishertown near harbour. In vicinity, 16th- to 17th-cent. Rait Castle.

NATIONAL FOREST PARKS.
Argyll. *See* Arrochar *and* Benmore Estate.
Glenmore. *See* Aviemore.
Glen Trool. *See* Loch Trool; *also* Barr, Clatteringshaws Dam *and* Newton Stewart.

NATIONAL NATURE RESERVE, Ross and Cromarty.
See Kinlochewe.

NEIDPATH CASTLE, Peebles. Map 36 36/2 4
EDINBURGH 24, GLASGOW 49, LONDON 358, Peebles 1.
Fine 15th-cent. Border tower, near R. Tweed.

NETHYBRIDGE, Inverness. 387.
Map 44 38/0 2
E.C. Thurs. GOLF. EDINBURGH (ferry) 136, GLASGOW 149, LONDON (ferry) 505, Grantown 5.
On R. Nith, near meeting with Spey. Ruined Castle Roy in vicinity. Vast Abernethy Forest.

NEVIS, Inverness.
See Ben Nevis *and* Loch Nevis.

NEW ABBEY, Kirkcudbright. Map 31 25/9 6
EDINBURGH 81, GLASGOW 81, LONDON 338, Dumfries 7.
Also known as Sweetheart Abbey (A.M.), and mainly 13th and 14th cent., with 90 ft. high tower. Abbot's Tower nearby.

NEW ABERDOUR, Aberdeen. Map 45 38/8 6
EDINBURGH (ferry) 157, GLASGOW 184, LONDON (ferry) 528, Fraserburgh 7.
Ruined Dundarg Castle, and cave-ridden cliffs.

NEWBATTLE, Midlothian. 7,455.
Map 37 36/3 6
EDINBURGH 7, GLASGOW 51, LONDON 365, Dalkeith 1.
On River S. Esk. Remains of 12th-cent. Abbey incorporated in Newbattle Abbey, now college. Interesting church, rebuilt in 1727.

NEWBRIDGE, Midlothian. Map 36 36/1 7
EDINBURGH 9, GLASGOW 35, LONDON 380, Bathgate 10, South Queensferry 6.
On R. Almond, near West Lothian border.

NEWBURGH, Aberdeen. Map 45 38/9 2
GOLF. EDINBURGH (ferry) 129, GLASGOW 156, LONDON (ferry) 500, Aberdeen 14, Ellon 5.
Small harbour, on Ythan estuary, known for mussel-pearls.

NEWBURGH, Fife. 2,367.* Map 40 37/2 1
EDINBURGH (ferry) 41, GLASGOW 63 LONDON (ferry) 411, Cupar 11, Perth 11.
Firth of Tay Royal Burgh, with harbour. Linoleum factories.

NEWCASTLETON, Roxburgh. Map 37 35/4 8
EDINBURGH 71, GLASGOW 103, LONDON 322, Hawick 21.
In Liddesdale, with recent afforestation on hills.

NEW CUMNOCK, Ayr. 2,022. Map 36 26/6 1
E.C. Wed. GOLF. EDINBURGH 67, GLASGOW 42, LONDON 369, Cumnock 6.
Mining parish, with delightful Glen Afton in vicinity.

NEW GALLOWAY, Kirkcudbright. 305.*
Map 30 25/6 7
E.C. Thurs. GOLF. EDINBURGH 86, GLASGOW 70, LONDON 356, Ayr 37, Castle Douglas 14, Dalmellington 22, Dumfries 25, Kirkcudbright 19, Newton Stewart 19, Stranraer 44, Thornhill 23.
Small angling centre and Royal Burgh, near Loch Ken, with 16th- to 17th-cent. Kenmure Castle. Corserine, in Rhinns of Kells range, rises to north-west.

NEWHAVEN, Midlothian. Map 36 36/2 7
EDINBURGH 3, GLASGOW 46, LONDON 373.
Small fishing port, noted for fish dinners, notably at "Peacock" Inn.

NEW LUCE, Wigtown. Map 30 25/1 6
EDINBURGH 120, GLASGOW 79, LONDON 395, Stranraer 9.
In district known as The Moors.

NEWMAINS, Lanark. 4,161. Map 36 26/8 5
E.C. Wed. EDINBURGH 31, GLASGOW 17, LONDON 382, Lanark 10, Motherwell 6, Stirling 27, Strathaven 12.
Large iron and steel works, notably at Shotts.

NEWMILNS, Ayr. 4,043.* Map 35 26/5 3
EDINBURGH 56, GLASGOW 24, LONDON 389, Ayr 18, Kilmarnock 7, Strathaven 13.
Muslin manufacturing town.

NEW PITSLIGO, Aberdeen. Map 45 38/8 5
EDINBURGH (ferry) 151, GLASGOW 178, LONDON (ferry) 22, Banff 16, Ellon 19, Fraserburgh 11, Peterhead 19.
Large Buchan village.

NEWPORT, Fife. 3,273.* Map 41 37/4 2
E.C. Wed. EDINBURGH (ferry) 51, GLASGOW 76, LONDON (ferry) 421, Cupar 11, Dundee (ferry), Kinross 29, Kirkcaldy 28, St. Andrews 11, Stirling 51.
Firth of Tay resort, with car ferry to Dundee.

NEWSTEAD, Roxburgh. Map 37 36/5 3
EDINBURGH 37, GLASGOW 74, LONDON 335, Melrose 1.
Old-world village, on R. Tweed. Monument on Leaderfoot Hill marking Roman Trimontium.

NEWTON MEARNS, Renfrew. 1,910.
Map 35 26/5 5
GOLF. EDINBURGH 50, GLASGOW 7, LONDON 395, Kilmarnock 14, Paisley 9.

NEWTONMORE, Inverness. 655.
Map 44 27/7 9
E.C. Wed. GOLF. EDINBURGH (ferry) 110, GLASGOW 124, LONDON (ferry) 481, Kingussie 3.
Speyside summer and winter resort, between Monadhliath and lofty Cairngorm mountains. Clan Macpherson museum.

NEWTON STEWART, Wigtown. 2,000.*
Map 30 25/4 6
E.C. Wed. M.D. Fri. GOLF. EDINBURGH 104, GLASGOW 85, LONDON 374,

Ayr 51, Castle Douglas 33, Dumfries 44, Girvan 30, Kirkcudbright 27, New Galloway 19, Stranraer 25, Wigtown 7.
Attractive little weaving town and fishing resort, on R. Cree. In vicinity, Kirroughtree Forest (Glen Trool National Forest Park), and pretty Bargaly Glen under lofty Cairnsmore of Fleet.

NEWTYLE, Angus. Map 40 37/2 4
EDINBURGH (ferry) 59, GLASGOW 79, LONDON (ferry) 430, Coupar Angus 6, Dundee 11.
In Sidlaw Hills, with ruined Hatton Castle in vicinity.

NIGG, Ross and Cromarty. 420.
Map 44 28/8 7
GOLF. EDINBURGH (ferry) 196, GLASGOW (ferry) 203, LONDON (ferry), 566, Invergordon 12, Tain 8.
On Nigg Bay, inlet of Cromarty Firth, with 7th-cent. stone in church.

NORTH BALLACHULISH, Inverness. 120.
Map 39 27/0 5
E.C. Wed. EDINBURGH (ferry) 118, GLASGOW (ferry) 91, LONDON (ferry) 483, Ballachulish (ferry) 2, Fort William 12, Oban (ferry) 37.
Car ferry over Loch Leven to Ballachulish (q.v.).

NORTH BERWICK, East Lothian. 4,001.*
Map 37 36/5 8
E.C. Thurs. GOLF. EDINBURGH 24, GLASGOW 67, LONDON 375, Berwick-upon-Tweed 42, Dunbar 13, Galashiels 42, Haddington 10.
Well-known golfing resort, Royal Burgh and fishing village, with sandy bathing beach and harbour. Famous Bass Rock, once prison, off-shore. North Berwick Law, fine viewpoint. In vicinity 16th-cent. Fenton Tower and impressive, moated 14th-cent. Tantallon Castle (A.M.).

NORTH KESSOCK, Ross and Cromarty.
Map 44 28/6 4
EDINBURGH (ferry) 158, GLASGOW (ferry) 170, LONDON (ferry) 528, Inverness (ferry) 2.
Fishing and crofting village, with car ferry to South Kessock.

NORTH UIST, ISLE OF, Inverness. Map 48
Outer Hebridean island, with prehistoric remains, and multitude of small lochs. Ford (not for cars) to Benbecula. See Lochmaddy.

OBAN, Argyll. 6,227.* Map 38 17/8 3
E.C. Thurs. M.D. Wed. GOLF. EDINBURGH (ferry) 120, GLASGOW 93, LONDON 485, Ardrishaig 39, Ballachulish 38, Crianlarich 42, Dalmally 25, Fort William (ferry) 49, Inveraray 39, Lochgilphead 37.
Well-known West Highland yachting resort and starting point for Inner and Outer Hebridean steamers. Argyll Gathering held 2nd week Sept. Modern R.C. Cathedral and uncompleted "McCaig's Folly". Passenger ferry to Kerrera Island, with ruined Gylen Castle. Viewpoint of Pulpit Hill. Historic "Dog Stone" near ruined Dunollie Castle and modern mansion. Sandy bathing beach at Ganavan Bay. See Dunstaffnage, Iona *and* Staffa.

OBBE, Harris (Isle of Lewis), Inverness.
Map 48 18/0 8
See Leverburgh.

OCHIL HILLS, Clackmannan; Kinross; Perth.
Map 40
Extend from near Stirling almost to Firth of Tay, with high point of Ben Cleuch, 2,363 ft.

OCHILTREE, Ayr. 642. Map 35 26/5 2
EDINBURGH 66, GLASGOW 35, LONDON 378, Ayr 12, Cumnock 4.
In dairy-farming district. Ochiltree House, where Claverhouse was married in 1684.

OLD DEER, Aberdeen. 212. Map 45 38/
EDINBURGH (ferry), 146, GLASGOW 1
LONDON (ferry), 517, Ellon 14, Fraserbu
14, Peterhead 11.
Slight remains of abbey (A.M.) in grounds Pitfour House. Ancient Book of Deer, now University Library, Cambridge.

OLD KILPATRICK, Dunbarton. 2,259.
Map 39 26/
E.C. Wed. EDINBURGH 53, GLASGOW
LONDON 401, Dumbarton 5.
On R. Clyde, crossed here by Erskine car fe

OLD MELDRUM, Aberdeen. 1,104.*
Map 45 38/
E.C. Wed. GOLF. EDINBURGH (fer
130, GLASGOW 156, LONDON (ferry) 5
Aberdeen 18, Banff 28, Fraserburgh 31, Hu
22, Inverurie 5, Turriff 17.
Church, dated 1684. Barra Hill, with prehist fort. In vicinity, ancient Barra Castle, 4 W., notable Loanhead stone circles (A.M.).

ONICH, Inverness. 294. Map 39 27/
E.C. Thurs. EDINBURGH (ferry) 1
GLASGOW (ferry) 93, LONDON (ferry) 4
Ballachulish (ferry) 4, Fort William 10, Ob
(ferry) 39.
On shores of Loch Linnhe, with perfora monolith of Clach a' Charra.

ORKNEYS, Scotland. Map
Situated some 20 miles to north of mainla across Pentland Firth, and consisting of ab 70 islands, 28 inhabited, with fertile, tho treeless landscape. Largest island Mainland Pomona, with important centre of Kirkw Churchill Causeway connects with several sma islands. Fine cliff scenery, notably in island Hoy. Prehistoric remains and rare bird Summer almost nightless. Steamer and services to mainland. Connections to Shetla (q.v.). Nearest mainland port, Scrabster, w service to Stromness. Places of inter described individually.

ORMISTON, East Lothian. Map 37 36/
EDINBURGH 13, GLASGOW 57, LONDO
362, Dalkeith 7.
Pleasant village, on Tyne Water, with old Cro

OTTER FERRY, Argyll. Map 38 16/
EDINBURGH (via Gourock) 104, GL
GOW (via Gourock) 60, LONDON (
Gourock) 452, Dunoon 35, Tighnabruaich
Pleasantly situated on Loch Fyne.

OVERSCAIG, Sutherland. 50. Map 46 29/
EDINBURGH (ferry) 224, GLASGOW (fer
231, LONDON (ferry) 594, Lairg 16.
On northern shore of lengthy Loch Shin.

OXTON, Berwick. Map 37 36/
EDINBURGH 23, GLASGOW 67, LONDO
349, Lauder 5.
In vicinity, Channelkirk, having small chu associated with St. Cuthbert.

OYKELL BRIDGE, Ross and Cromarty.
Map 46 29/
EDINBURGH (ferry) 216, GLASGOW (fer
223, LONDON (ferry) 586, Bonar Bridge
Lairg 15.
Waterfalls to west.

OYNE, Aberdeen. Map 45 38/
EDINBURGH (ferry) 130, GLASGOW 1
LONDON (ferry) 500, Inverurie 9.
Under slopes of Bennachie, with summits Oxen Craig and Mither Tap; large hill fort latter.

PAISLEY, Renfrew. 93,704.* Map 35 26/
E.C. Tues. M.D. Mon. GOLF. ED
BURGH 51, GLASGOW 7, LONDON 3
Ardrossan 24, Ayr 33, Crianlarich (ferry)
Dumbarton (ferry) 11, Gourock 20, Green
16, Hamilton 18, Kilmarnock 21, Largs
Strathaven 20.

Great thread-producing centre. Fine mid-15th-cent. and later abbey church, with St. Mirren's chapel. Restored 17th-cent. Place of Paisley. Interesting museum. 3 m. W., 14th-cent. Crookston Castle (N.T. Scot.).

PALNACKIE, Kirkcudbright. 177. Map 31 25/8 5
EDINBURGH 90, GLASGOW 90, LONDON 348, Castle Douglas 6, Dalbeattie 4.
On creek of Rough Firth. Late 15th-cent. circular Orchardton Tower (A.M.)

PASS OF THE CATTLE, Ross and Cromarty. Map 42 18/7 4
See Tornapress.

PATHHEAD, Midlothian. Map 37 36/3 6
EDINBURGH 12, GLASGOW 56, LONDON 358, Dalkeith 5.
Near Tyne Water, and Oxenfoord Castle, in fine park.

PATNA, Ayr. 465. Map 35 26/4 1
E.C. Wed. GOLF. EDINBURGH 75, GLASGOW 43, LONDON 378, Ayr 10, Dalmellington 5.
On R. Doon, with coal-mines in vicinity.

PEEBLES, Peebles. 6,013.* Map 36 36/2 4
E.C. Wed. M.D. Fri. GOLF. EDINBURGH, 23, GLASGOW 50, LONDON 357, Berwick-upon-Tweed 58, Biggar 17, Galashiels 19, Hawick 33, Jedburgh 35, Kelso 37, Lanark 28, Moffat 33, Selkirk 21.
Well-known Tweeddale resort and Royal Burgh, with tweed mills. Annual June Border Riding ceremony. "Cross Keys" Inn, 17th cent., associated with Scott's "St. Ronan's Well". 17th-cent. Queensberry Lodging, part of Chambers Institution, with museum. Parish Church, dated 1784. Tower of St. Andrew's Church. See Neidpath Castle.

PENCAITLAND, East Lothian. 601. Map 37 36/4 6
E.C. Wed. EDINBURGH 14, GLASGOW 58, LONDON 362, Haddington 6.
East and West Pencaitland, divided by Tyne Water, with interesting 13th- to 17th-cent. church at former. Fine 17th-cent. and later Winton House and 17th-cent. Fountainhall.

PENICUIK, Midlothian. 4,255.* Map 36 36/2 5
E.C. Wed. EDINBURGH 10, GLASGOW 50, LONDON 370, Dalkeith 9, Peebles 13.
Paper-making town, below Scald Law, in Pentlands. Penicuik House and Auchendinny House, both 18th cent.

PENNAN, Aberdeen. Map 45 38/8 6
EDINBURGH (ferry) 158, GLASGOW 184, LONDON (ferry) 528, Banff 12, Fraserburgh 11.
Fishing village in rocky setting.

PENTLAND HILLS, Midlothian. Map 49
Extend from Lanark border to outskirts of Edinburgh, with high point of Scald Law, 1,898 ft.

PERTH, Perth. 40,466.* Map 40 37/1 2
(Mileage Chart Town.)
E.C. Wed. M.D. Fri. GOLF. EDINBURGH (ferry) 42, GLASGOW 61, LONDON (ferry) 412, Aberdeen 81, Aberfeldy 31, Blairgowrie 15, Braemar 49, Brechin 41, Callander 40, Crianlarich 53, Crieff 18, Cupar 22, Dundee 22, Dunfermline 30, Dunkeld 15, Forfar 30, Kinross 17, Lochearnhead 37, Montrose 48, Pitlochry 27, St. Andrews 31, Stirling 35.
Historic Royal Burgh and one-time Scottish capital on R. Tay. Restored, mainly 15th-cent. St. John's Church, associated with John Knox. Fair Maid of Perth's House. "Salutation" Hotel, associated with the '45. Viewpoint of Kinnoull Hill. North Inch, scene of Clan combat of 1396. 4½ m. SE., ruined 16th-cent. Elcho Castle (A.M.).

PETERCULTER, Aberdeen. Map 45 38/8 0
GOLF. EDINBURGH (ferry) 113, GLASGOW 140, LONDON (ferry) 484, Aberdeen 8, Banchory 11, Stonehaven 13.
On R. Dee. with paperworks. Statue to Rob Roy. Normandykes earthworks.

PETERHEAD, Aberdeen. 12,765.* Map 45 48/1 4
E.C. Wed. M.D. Fri. GOLF. EDINBURGH (ferry) 148, GLASGOW 174, LONDON (ferry) 518, Aberdeen 32, Banff 35, Elgin 69, Ellon 18, Fraserburgh 18, Huntly 47, Turriff 30.
Herring fishing port, on bay, near Buchan Ness, most easterly point in Scotland. Town House, dated 1788. In vicinity, ruined Inverugie and Ravenscraig Castles. Convict prison. Well-known granite quarries.

PINKIE HOUSE, Midlothian. Map 41 36/3 7
EDINBURGH 6, GLASGOW 50, LONDON 365.
Splendid Jacobean mansion, with 14th-cent tower and long gallery. Battle of Pinkie, 1547.

PINWHERRY, Ayr. Map 35 25/1 8
E.C. Wed. EDINBURGH 103, GLASGOW 62, LONDON 396, Girvan 8, Newton Stewart 22.
In delightful Stinchar valley, with ruined castle.

PIRNMILL, Isle of Arran, Bute. Map 35 16/8 4
Brodick 16.
Overlooks Kintyre across Kilbrennan Sound.

PITCAPLE, Aberdeen. Map 45 38/7 2
EDINBURGH (ferry) 130, GLASGOW 156, LONDON (ferry), 500, Inverurie 5.
On R. Urie, with rebuilt castle.

PITCUR, Angus. Map 40 37/2 3
EDINBURGH (ferry) 55, GLASGOW 75, LONDON (ferry) 426, Coupar Angus 3.
Preserves remarkable "weem", or Pict's House.

PITLOCHRY, Perth. 2,384.* Map 44 27/9 5
E.C. Thurs. GOLF. EDINBURGH (ferry) 69, GLASGOW 84, LONDON (ferry) 440, Aberfeldy 15, Blairgowrie 23, Braemar 40, Callander 57, Crieff 34, Dundee 42, Dunkeld 13, Inverness 87, Kingussie 44, Kinloch Rannoch 21, Perth 27, Stirling 57.
Well-known summer and winter Highland resort in Grampians, on R. Tummel. Summer Festival Theatre. Black Spout waterfall and viewpoint of Craigour (N.T. Scot.) in vicinity. Hydro-electric station, with dam, salmon-pass and newly-created Loch Faskally. Falls of Tummel on road to Loch Tummel. See Killiecrankie.

PITMEDDEN, Aberdeen. Map 45 38/8 2
EDINBURGH (ferry) 130, GLASGOW 157, LONDON (ferry) 501, Aberdeen 15, Ellon 6, Old Meldrum 6.
Pitmedden estate, with 17th-cent. gardens (N.T. Scot.), shown at times.

PITSCOTTIE, Fife. Map 41 37/4 1
EDINBURGH (ferry) 41, GLASGOW 69, LONDON (ferry) 412, Cupar 3, St. Andrews 7
Fossiels found in wooded Dura Den.

PITSLIGO, Aberdeen. Map 45 38/9 6
EDINBURGH (ferry) 160, GLASGOW 187, LONDON (ferry) 531, Fraserburgh 5.
Church, dated 1633, with richly-carved Forbes gallery. Ruined 16th-cent. castle.

PITTENWEEM, Fife. 1,642.* Map 41 37/5 0
E.C. Wed. EDINBURGH (ferry) 44, GLASGOW 73, LONDON (ferry) 416, Crail 5, Elie 5, St. Andrews 11.
Small Royal Burgh, with harbour and old houses. Church tower, dated 1592. In vicinity, fine 16th-cent. Kellie Castle.

PLOCKTON, Ross and Cromarty. Map 42 18/8 3
EDINBURGH (ferry) 204, GLASGOW (ferry) 180, LONDON (ferry) 572, Kyle of Lochalsh 6.
Beautifully situated fishing and crofting village on inlet of Loch Carron.

PLUSCARDEN PRIORY, Moray. Map 44 38/1 5
EDINBURGH (ferry) 166, GLASGOW 180, LONDON (ferry) 536, Elgin 7.
Restored 13th-cent. remains now being rebuilt by Benedictines. Jet "Burgie Necklace" preserved.

POLMONT, Stirling. 6,204. Map 36 26/9 7
GOLF. EDINBURGH 23, GLASGOW 26, LONDON 393, Falkirk 3.
In vicinity, Westquarter dovecote (A.M.), dated 1647.

POLWARTH, Berwick. Map 37 36/7 5
EDINBURGH 41, GLASGOW 85, LONDON 346, Duns 4.
Thorn, on village green, associated with Allan Ramsay. Church, rebuilt 1703, in grounds of Adam mansion of Marchmont.

POOLEWE, Ross and Cromarty. Map 42 18/8 8
EDINBURGH (ferry), 233, GLASGOW (ferry) 235, LONDON (ferry) 603, Gairloch 6.
On R. Ewe and Loch Ewe, with Inverewe House (N.T. Scot.), famous for gardens, shown at times. Views of Loch Maree.

PORT APPIN, Argyll. Map 38 17/9 4
EDINBURGH (ferry) 133, GLASGOW 106, LONDON 498, Ballachulish 17, Fort William (ferry) 28, Oban 25.
Steamer calling-place, and passenger ferry to Lismore. Name Appin generally applied to whole country between Loch Creran and meeting of Lochs Linnhe and Leven. Associations with famous Appin murder of 1752.

PORT ASKAIG, Isle of Islay, Argyll. Map 34 16/4 6
Port Ellen 19.
Has steamer pier, and passenger ferry to Feolin Ferry in Jura.

PORT BANNATYNE, Bute. Map 35 26/0 6
GOLF. Rothesay 2.
Small Kames Bay resort, with 14th-cent. Kames Castle.

PORT CHARLOTTE, Isle of Islay, Argyll. Map 34 16/2 5
Port Ellen 19.
On western shores of Loch Indaal.

PORT ELLEN, Isle of Islay, Argyll. Map 34 16/3 4
GOLF.
Chief port of island. Distilleries, and lighthouse in vicinity. 8 m. SW., Mull of Oa, with fine cliff scenery and caves. See Machrie.

PORT GLASGOW, Renfrew. 21,612.* Map 39 26/3 7
E.C. Wed. GOLF. EDINBURGH 63, GLASGOW 19, LONDON 412, Ayr 39, Dumbarton (ferry) 15, Gourock 6, Greenock 3, Largs 17, Paisley 13, Wemyss Bay 11.
Clyde shipbuilding town, with 16th- and 17th-cent. Newark Castle (A.M.).

PORTINNISHERRICH, Argyll. Map 38 17/9 1
EDINBURGH (ferry) 114, GLASGOW 79, LONDON 471, Dalmally 19, Inveraray 21, Lochgilphead 22.
On Loch Awe. Island-castle of Ardconnel.

PORTKNOCKIE, Banff. 1,457.* Map 45 38/4 6
EDINBURGH (ferry) 169, GLASGOW 190, LONDON (ferry), 540, Cullen 3.
Quaint fishing village.

PORT LOGAN, Wigtown. Map 30 25/0 4
EDINBURGH 135, GLASGOW 98, LONDON 405, Stranraer 14.
Small fishing village, with remarkable fishpond containing tame fish. Logan House, famous for gardens.

PORTMAHOMACK, Ross and Cromarty. Map 47 28/9 8
GOLF. EDINBURGH (ferry) 201, GLASGOW (ferry) 208, LONDON (ferry) 572, Invergordon 18, Tain 10.
Dornoch Firth fishing village. In vicinity, 16th-cent. Ballone Castle.

PORTNACROISH, Argyll. Map 38 17/9 4
EDINBURGH (ferry) 130, GLASGOW 103, LONDON 495, Ballachulish 14, Fort William (ferry) 25, Oban 24.
On Loch Laich, inlet of Loch Linnhe. See Castle Stalker.

PORTOBELLO, Midlothian. Map 36 36/3 7
EDINBURGH 3, GLASGOW 47, LONDON 368.
Popular resort, with bathing sands. Birthplace of Sir Harry Lauder. In vicinity, restored Restalrig Church and 15th-cent. Chapel (A.M.).

PORT OF MENTEITH, Perth. 43. Map 39 27/5 0
EDINBURGH 52, GLASGOW 30, LONDON 422, Callander 7, Stirling 15.
Small Lake of Menteith resort, with island remains of 13th-cent. Inchmahome Priory (A.M.).

PORTPATRICK, Wigtown. 569. Map 35 25/0 5
E.C. Thurs. GOLF. EDINBURGH 132, GLASGOW 92, LONDON 404, Stranraer 8.
Small resort in Rhinns of Galloway, once a port. Sandy bathing bays on rocky coast. Ruined 16th-cent. Dunskey Castle.

PORTREE, Isle of Skye, Inverness. 2,781. Map 42 18/4 4
E.C. Wed. Broadford 28, Duntulm 24, Dunvegan 22, Kyle of Lochalsh (ferry) 36.
Chief centre of island, with harbour and pier. "Royal" Hotel, associated with parting of Prince Charles Edward and Flora Macdonald in 1746. Ransay Island off-shore.

PORTSONACHAN, Argyll. Map 39 27/0 2
EDINBURGH (ferry) 106, GLASGOW 71, LONDON 463, Dalmally 10, Inveraray 13.
Passenger ferry across Loch Tay to Taychreggan pier for Kilchrenan.

PORTSOY, Banff. 1,787.* Map 45 38/5 6
EDINBURGH (ferry) 162, GLASGOW 182, LONDON (ferry) 533, Aberdeen 52, Banff 7, Cullen 6, Elgin 27, Fraserburgh 29, Grantown 53, Huntly 18, Keith 17, Peterhead 42.
Small fishing village, on rocky coast, known for Portsoy marble. Ruined Boyne Castle in vicinity.

PORT WILLIAM, Wigtown. 539. Map 50 25/3 4
E.C. Thurs. GOLF. EDINBURGH 122, GLASGOW 98, LONDON 391, Newton Stewart 17, Stranraer 24, Wigtown 11.
Small resort and port on sandy Luce Bay.

POWFOOT, Dumfries. Map 31 35/1 6
EDINBURGH 81, GLASGOW 83, LONDON 319, Annan 4.
Solway Firth resort, with sandy shores.

PRESTONPANS, East Lothian. 2,907.* Map 37 36/3 7
EDINBURGH 9, GLASGOW 53, LONDON 366, Dalkeith 6, Haddington 8, North Berwick 14.
Mercat Cross, 17th cent. Hamilton Dower House (N.T. Scot.), dated 1628. Restored 16th- or 17th-cent. Northfield House. Ruined 15th-cent. Preston Tower, near 17th-cent. cross. Battle of Prestonpans, 1745.

PRESTWICK, Ayr. 11,386.* Map 35 26/3 2
E.C. Wed. GOLF. EDINBURGH 71, GLASGOW 30, LONDON 391, Ayr 3, Irvine 9, Kilmarnock 9, Troon 5.
Well-known golfing resort, with sandy bathing beach at Ayr Bay. Important airport. Old Mercat Cross, and ruined 12th-cent. St. Nicholas' Church. Fine views of Arran.

QUEENSFERRY, NORTH, Fife. 1,353.
Map 36 36/1 8
E.C. Wed. EDINBURGH (ferry) 8, GLASGOW (ferry) 39, LONDON (ferry) 379, Dundee (ferry) 42, Dunfermline 6, Kinross 16, Kirkcaldy 15, Linlithgow (ferry) 10, Perth 34, St. Andrews 39.
Overlooks Firth of Forth, spanned by great Forth Bridge (q.v.). Car ferry to Queensferry, South (q.v.).

QUEENSFERRY, SOUTH, West Lothian.
2,486.* Map 34 36/1 7
E.C. Wed. EDINBURGH 8, GLASGOW 39, LONDON 379, Dundee (ferry) 42, Dunfermline (ferry) 6, Kirkcaldy (ferry) 15, Linlithgow 10, Perth (ferry) 34, St. Andrews (ferry) 39.
On south shore of Firth of Forth, with great Forth Bridge (q.v.). Car ferry to Queensferry, North. Old "Hawes" Inn, associated with works by Scott and Stevenson. Ancient chapel, restored as church in 1809. Old Tolbooth and interesting Burgh museum. Picturesque annual Ferry Fair and quaint "Burry Man's" procession.

QUEEN'S VIEW, Perth. Map 44 27/8 5
EDINBURGH (ferry) 76, GLASGOW 90, LONDON (ferry) 447, Pitlochry 7.
Famous Loch Tummel viewpoint, looking towards peak of Schiehallion, and visited by Queen Victoria.

QUIRAING, Isle of Skye, Inverness.
Map 42 18/4 6
Fantastic collection of lofty rock pinnacles, providing wide views.

RANNOCH MOOR, Argyll; Perth. Map 39
See Kinloch Rannoch.

RATTRAY, Perth. 5,383* with Blairgowrie.
Map 40 37/1 4
See Blairgowrie.

REAY, Caithness. 719. Map 47 29/9 6
EDINBURGH (ferry) 273, GLASGOW (ferry) 280, LONDON (ferry) 643, Helmsdale 43, Thurso 11, Tongue 19.
At head of Sandside Bay, with post-Reformation Church.

REDCASTLE, Ross and Cromarty.
Map 43 28/5 4
EDINBURGH (ferry) 164, GLASGOW (ferry) 177, LONDON (ferry) 535, Beauly 6, Inverness (ferry) 8.
On Beauly Firth, with partly 16th-cent. castle.

REISS, Caithness. Map 47 39/3 5
EDINBURGH (ferry) 275, GLASGOW (ferry) 282, LONDON (ferry) 646, Wick 3.
Modernized Ackergill Tower faces Sinclair's Bay.

RENFREW, Renfrew. 17,093.* Map 35 26/5 6
E.C. Wed. GOLF. EDINBURGH 50, GLASGOW 6, LONDON 398, Paisley 3.
Ancient Royal Burgh and Clyde shipbuilding town, with car ferry to Yoker. Blythswood House, associated with capture of Earl of Argyll in late 17th-cent. Important Glasgow Airport to south of town.

REST-AND-BE-THANKFUL, Argyll.
Map 39 27/2 0
Reconstructed pass through Glen Croe, with summit at 900 ft. Ben Arthur (The Cobbler) rises north of glen. Old road used for motor trials. Argyll National Forest Park district.

RHICONICH, Sutherland. Map 46 29/2 5
EDINBURGH (ferry) 258, GLASGOW (ferry) 257, LONDON (ferry) 628, Durness 14, Lairg 42.
Picturesquely situated on Loch Inchard, with views of lofty Foinaven in Reay Forest.

RHU, Dunbarton. 929. Map 39 26/2 8
E.C. Wed. EDINBURGH 68, GLASGOW 24, LONDON 416, Helensburgh 2.
Has pier facing Gare Loch and Rosneath Bay. Grave of Henry Bell in churchyard.

RHUBODACH, Bute. Map 39 26/0 7
Rothesay 9.
Car ferry across Kyles of Bute to Colintraive.

RHYNIE, Aberdeen. 388. Map 45 38/4 2
E.C. Thurs. EDINBURGH (ferry) 135, GLASGOW 155, LONDON (ferry) 506, Huntly 9.
Vitrified fort on lofty Tap o' Noth.

ROCKCLIFFE, Kirkcudbright. Map 31 25/8 5
E.C. Thurs. EDINBURGH 94, GLASGOW 94, LONDON 351, Dalbeattie 7.
Quiet resort, with rocky and sandy bays, on Rough Firth, with bird sanctuary of Rough Island (N.T. Scot.).

RODEL, Harris (Isle of Lewis), Inverness.
Map 48 18/0 8
Stornoway 61, Tarbert 24.
Fine, restored late 15th-cent. church (A.M.), noted for tombs.

ROMANNO BRIDGE, Peebles. 50.
Map 36 36/1 4
E.C. Wed. EDINBURGH 20, GLASGOW 43, LONDON 368, Peebles 11.
Curious hillside "Romanno terraces".

ROMAN WALL.
See Antonine Wall.

ROSEHALL, Sutherland. Map 46 29/4 0
EDINBURGH (ferry) 209, GLASGOW (ferry) 216, LONDON (ferry) 579, Bonar Bridge 12, Lairg 9.
In Strath Oykell, with several ruined brochs in vicinity.

ROSEHEARTY, Aberdeen. 1,173.*
Map 45 38/9 6
GOLF. EDINBURGH (ferry) 161, GLASGOW 188, LONDON (ferry) 532, Banff 19, Fraserburgh 5, Peterhead 21.
Attractive fishing village, with sands and shelving rocks to east.

ROSEMARKIE, Ross and Cromarty. 500.
Map 44 27/7 5
GOLF. EDINBURGH (ferry) 170, GLASGOW (ferry) 182, LONDON (ferry) 540, Cromarty 9, Dingwall 17, Inverness (ferry) 13.
Picturesque little Black Isle resort, with sandy beach and rock and cliff scenery.

ROSLIN, Midlothian. 1,450. Map 40 36/2 6
E.C. Wed. EDINBURGH 8, GLASGOW 48, LONDON 370, Dalkeith 6.
Mining village on N. Esk River, famous for restored Chapel, founded 1446, containing rich carvings, notably Prentice Pillar. Restored 14th- to 17th-cent. castle, open regularly.

ROSNEATH, Dunbarton. Map 39 26/2 8
E.C. Wed. EDINBURGH 79, GLASGOW 35, LONDON 427, Arrochar 15, Helensburgh 13.
Small Gare Loch yachting resort, with old castle and modern Rosneath House. St. Modan's Well (N.T. Scot.).

ROSYTH, Fife. Map 40 36/1 8
EDINBURGH (ferry) 11, GLASGOW 41, LONDON (ferry) 382, Dunfermline 3.
Forth estuary naval base, with memorials in dockyard church. 15th- to 16th-cent. Rosyth Tower (A.M.).

ROTHES, Moray. 1,211.* Map 44 38/2 4
E.C. Wed. EDINBURGH (ferry) 149, GLASGOW 169, LONDON (ferry) 520, Banff 32, Elgin 10, Fochabers 10, Grantown 27, Huntly 21, Keith 12, Tomintoul 26.
On R. Spey, with Glen of Rothes to north.

ROTHESAY, Bute. 10,145.* Map 35 26/0 6
E.C. Wed. GOLF.
Well-known yachting resort, with harbour, on sandy bay. Castle (A.M.) and St. Michael's Chapel, both 14th cent., former of much interest. Monuments in ruined chancel of St. Mary's Church. In vicinity, Loch Fad, with Kean's Cottage. Near coast, model village of Kerrycroy, and modern mansion of Mount Stuart.

ROTHIEMAY, Banff. Map 45 38/5 4
EDINBURGH (ferry) 150, GLASGOW 169, LONDON (ferry) 520, Huntly 6.
On R. Deveron. Partly ancient castle, with fine gardens.

ROTHIEMURCHUS, Inverness. Map 44 28/8 0
Well-known Highland forest, on fringe of lofty Cairngorms. Picturesque Loch an Eilean, with ruined island-castle. Wild Loch Einich to south.

ROUSAY, ISLE OF, Orkney. Map 48
Rock scenery, and notable Midhope (A.M.) broch and chambered cairn.

ROWARDENNAN, Stirling. 40. Map 39 26/3 9
EDINBURGH 67, GLASGOW 28, LONDON 420, Stirling 33.
Terminal point of road along east bank of Loch Lomond, with pier. Starting point for ascent of Ben Lomond.

ROXBURGH, Roxburgh. Map 37 36/6 3
EDINBURGH 47, GLASGOW 84, LONDON 331, Kelso 4.
On R. Teviot, with slight remains of castle, situated 3 m. NE.

ROY BRIDGE, Inverness. Map 43 27/2 8
EDINBURGH (ferry) 132, GLASGOW (ferry) 116, LONDON (ferry) 503, Fort William 13.
On R. Roy. Notable so-called "Parallel Roads" (glacial terraces), in lonely Glen Roy to north. Achluachrach Gorge, with Monessie Falls, on R. Spean, to east.

RUM, ISLE OF, Inverness. Map 42
Mountainous Inner Hebridean island, largely private deer forest and difficult of access.

RUMBLING BRIDGE, Kinross; Perth. 253. Map 40 36/0 9
E.C. Wed. EDINBURGH (ferry) 25, GLASGOW 40, LONDON (ferry) 395, Dunfermline 11, Kinross 8.
Beauty-spot on R. Devon, with gorges, falls and trio of bridges in vicinity.

RUTHERGLEN, Lanark. 24,225.* Map 36 26/6 6
E.C. Tues. GOLF. EDINBURGH 44, GLASGOW 3, LONDON 390, Hamilton 9.
Oldest Royal Burgh, on R. Clyde, with collieries and chemical and paper mills.

RUTHWELL, Dumfries. Map 31 35/1 6
EDINBURGH 78, GLASGOW 88, LONDON 332, Dumfries 11.
Church contains remarkable 8th-cent. Ruthwell Cross (A.M.), inscribed with rare Runic characters.

SADDELL, Argyll. 946. Map 34 16/7 3
EDINBURGH 169, GLASGOW 125, LONDON 517, Campbeltown 10.
Attractively situated on bay, with slight remains of monastery. Castle, once Bishops' residence, dated 1508.

ST. ABB'S, Berwick. Map 37 36/9 6
EDINBURGH 50, GLASGOW 94, LONDON 348, Berwick-upon-Tweed 14.
Small fishing village and resort, with sands a lofty, cave-ridden cliffs in vicinity.

ST. ANDREWS, Fife. 9,459.* Map 41 37/5
E.C. Thurs. M.D. Mon. GOLF. EDI BURGH (ferry) 47, GLASGOW 76, LO DON (ferry) 418, Cupar 10, Dundee (ferry) Dunfermline 37, Elie 13, Kinross 29, Ki caldy 24, Leven 15, Perth 31, Stirling 51.
Well-known golfing resort, Royal Burgh a University town, with cliffs, harbour and san Royal and Ancient Golf Club, most famous world. Ruined 12th- to 14th-cent. Cathed (A.M.). St. Rule's Church (A.M.) preser lofty 12th-cent. tower. University, found 1412, oldest in Scotland, incorporates that Dundee. United Colleges of St. Salvator a St. Leonard, famous for 15th-cent. St. Salvato Church, now college chapel, with Sacrame House and John Knox's pulpit. St. Mar College, founded 1537. 16th-cent. St. Leonar Chapel. Town Church retains 16th-cent. tow The Pends, 14th-cent. arches leading to Prio precincts. West Port (A.M.), and Georgi houses. Annual spring "Kate Kennedy" pr cession. Ruined castle (A.M.), associated w Knox and Cardinal Beaton.

ST. BOSWELLS, Roxburgh. 564. Map 37 36/5
E.C. Wed. EDINBURGH 39, GLASGO 77, LONDON 331, Galashiels 8, Jedburgh Kelso 10, Selkirk 9.
Modernized 16th- to 17th-cent. Lessudd House. Livestock sales at nearby Newtown Boswells.

ST. CATHERINE'S, Argyll. 50. Map 39 27/1
EDINBURGH 96, GLASGOW 52, LO DON 444, Arrochar 16, Dunoon 24, Inverar 16.
On Loch Fyne, facing Inveraray.

ST. COMBS, Aberdeen. Map 45 48/0
EDINBURGH (ferry) 157, GLASGOW 18 LONDON (ferry) 528, Fraserburgh 5.
Fishing village, sheltered by Inzie Head.

ST. CYRUS, Kincardine. 356. Map 45 37/7
E.C. Thurs. EDINBURGH (ferry) GLASGOW (ferry) 111, LONDON (ferry) 45 Montrose 5.
Sandy bathing beach and rock scenery. Ruin 15th-cent. refuge of Kaim of Mathers.

ST. FILLAN'S, Perth. 170. Map 40 27/6
E.C. Wed. GOLF. EDINBURGH (ferry) 5 GLASGOW 56, LONDON (ferry) 42 Lochearnhead 7.
On R. Earn and wooded Loch Earn. Ruin Culdee chapel, now burial-place.

ST. KILDA, ISLES OF, Inverness.
Situated some 40 m. west of Outer Hebrid Now uninhabited, and forming bird sanctua with magnificent 1,300-ft. high cliffs.

ST. MARY'S LOCH. Selkirk. Map 36 36/2
Delightful Lowland loch in hilly setting. Asso ations with Wordsworth, Scott and Hogg, "Ettrick Shepherd". Ruined Dryhope Tow in vicinity. See "Tibbie Shiel's" Inn.

ST. MONANCE, Fife. 1,517.* Map 41 37/5
E.C. Wed. EDINBURGH (ferry) 42, GLA GOW 71, LONDON (ferry) 413, Anstruther Elie 3.
Attractive fishing port, with old houses, a unfinished 14th-cent. church, having curio stone steeple. Yacht-building. Ruined 17t cent. Newark Castle on cliffs.

ST. NINIAN'S, Stirling. 3,932. Map 40 26/7
EDINBURGH 36, GLASGOW 26, LO DON 406, Stirling 1.
Also known as St. Ringan's. In vicinity, site 1488 battle of Sauchieburn. See Bannockbur

ST. VIGEAN'S, Angus. Map 41 37/6
EDINBURGH (ferry) 69, GLASGOW (ferr 94, LONDON (ferry) 440, Arbroath 2.

Restored church, founded 11th cent., preserves Celtic stones, notably Drosten Stone. In vicinity, Colliston House, dated 1583.

SALEN, Argyll. 136. Map 38 17/6 6
EDINBURGH (ferry) 146, GLASGOW (ferry) 119, LONDON (ferry) 511, Fort William (ferry) 34.
Small Loch Sunart fishing resort below Ben Resipol.

SALEN, Isle of Mull, Argyll. 119. Map 38 17/5 4
Tobermory 10.
Steamer port near picturesque Loch na Keal, associated with Campbell's poem, "Lord Ullin's Daughter". In vicinity, ruined Aros Castle.

SALTCOATS, Ayr. 13,108.* Map 35 26/2 4
E.C. Wed. GOLF. EDINBURGH 72, GLASGOW 28, LONDON 404, Ardrossan 2, Ayr 19, Kilmarnock 15.
Well-known resort, with harbour and bathing sands, facing Irvine Bay.

SANDBANK, Argyll. Map 39 26/1 8
EDINBURGH (via Gourock) 72, GLASGOW (via Gourock) 28, LONDON (via Gourock) 420, Dunoon 3.
On south shore of Holy Loch.

SANDHEAD, Wigtown. Map 30 25/0 4
EDINBURGH 129, GLASGOW 92, LONDON 399, Stranraer 8.
On Luce Bay, with Sands of Luce. In vicinity, Kirkmadrine Church, preserving inscribed stones (A.M.).

SANNOX, Isle of Arran, Bute. Map 35 26/0 4
Brodick 8.
On bay, at mouth of picturesque Glen Sannox.

SANQUHAR, Dumfries. 2,381.* Map 36 26/7 0
E.C. Thurs. GOLF. EDINBURGH 57, GLASGOW 48, LONDON 357, Ayr 33, Cumnock 17, Dumfries 27, Thornhill 12.
Small Nithsdale Royal Burgh, with ruined castle. Monument commemorates famous 17th-cent. Covenanters' Declarations. Summer Marches Riding Festival.

SARK BRIDGE, Dumfries. Map 31 35/3 6
EDINBURGH 90, GLASGOW 92, LONDON 301, Carlisle 9.
Border between England and Scotland, carrying main London-Glasgow road.

SCALLOWAY, Shetland. Map 48 N41/4 3
Lerwick 7.
Ancient island-capital, with ruined castle (A.M.), dated 1600.

SCAPA FLOW, Orkney. Map 48
Naval anchorage, famous in both World Wars, and noted for surrender of German fleet in 1918. Some ships scuttled and later salvaged.

SCONE, Perth. Map 40 37/1 2
EDINBURGH (ferry) 44, GLASGOW 64, LONDON (ferry) 415, Perth 2.
Former Abbey and Palace burned in 1559. Famous Stone of Scone preserved in Westminster Abbey. Old Cross stands in park of present 19th-cent. Palace.

SCOTT COUNTRY. Maps 36 and 37
Part of picturesque Border country, in Lowlands, with Melrose (q.v.) as centre, and associated with life and works of Sir Walter Scott, who died at Abbotsford (q.v.) and is buried at Dryburgh Abbey (q.v.).

SCOURIE, Sutherland. 51. Map 46 29/1 4
E.C. Wed. EDINBURGH (ferry) 251, GLASGOW (ferry) 258, LONDON (ferry) 622, Durness 26, Lairg 44, Ullapool (ferry) 45.
Remote fishing and crofting village facing bird-sanctuary, island of Handa. Views of Ben Stack.

SCRABSTER, Caithness. Map 47 39/1 7
EDINBURGH (ferry) 280, GLASGOW (ferry) 287, LONDON (ferry) 651, Thurso 2.
Small port on Thurso Bay, used by Orkney steamers. See Stromness.

SEA MILL, Ayr. Map 35 26/2 4
EDINBURGH 75, GLASGOW 31, LONDON 408, Ardrossan 4, West Kilbride 1.
Firth of Clyde resort, with good sands. See West Kilbride.

SEIL, ISLE OF, Argyll. Map 38 17/7 1
Linked to mainland by Clachan Bridge (q.v.). Slate quarries; also at nearby islands of Easdale and Luing, latter reached by Cuan ferry.

SELKIRK, Selkirk. 5,853.* Map 37 36/4 2
E.C. Thurs. GOLF. EDINBURGH 39, GLASGOW 71, LONDON 340, Berwick-upon-Tweed 42, Carlisle 55, Dumfries 55, Galashiels 6, Hawick 12, Jedburgh 17, Kelso 19, Moffat 34, Newcastle-upon-Tyne 75, Peebles 21.
Royal Burgh, on Ettrick Water, holding annual Border Riding ceremony. Flodden flag in museum. Former "Forest" Inn, with Burns associations. Statues of Scott and Mungo Park, former once sheriff of county.

SETON, East Lothian. Map 37 36/4 7
EDINBURGH 11, GLASGOW 55, LONDON 367, Haddington 8.
Seton Castle, dated 1790, replacing former Palace. Unfinished 15th-cent. Collegiate Church (A.M.), with vaulted chancel and apse.

SHANDON, Dunbarton. Map 39 26/2 8
GOLF. EDINBURGH 71, GLASGOW 27, LONDON 419, Helensburgh 5.
On Gare Loch, with views of Cowal hills.

SHETLANDS. Map 48
Most northerly Scottish islands, also known as Zetland, consisting of some 100 isles, less than 30 inhabited. Largest island, Mainland, with port of Lerwick. Wealth of prehistoric antiquities, splendid sea loch and cliff scenery, and rare bird life. Summer almost nightless and Aurora Borealis often visible. Landscape bleak and treeless, and islands famous for ponies and wool (from Unst). Steamer services to mainland and Orkneys (q.v.). Airport at Sumburgh. Places of interest described individually.

SHIEL BRIDGE, Ross and Cromarty. Map 42 18/9 1
See Glenshiel.

SHIELDAIG, Ross and Cromarty. Map 42 18/8 5
EDINBURGH (ferry) 221, GLASGOW (ferry) 198, LONDON (ferry) 590, Achnasheen 37, Kyle of Lochalsh (ferry) 32.
Crofting and fishing village, with views of Torridon mountains.

SKARA BRAE, Orkney. Map 48 N30/2 1
Kirkwall 17, Stromness 7.
Famous Stone Age prehistoric village (A.M.).

SKEABOST BRIDGE, Isle of Skye, Inverness. Map 42 18/4 4
Kyle of Lochalsh 42, Portree 5.
Old churchyard near R. Snizort.

SKELMORLIE, Ayr. 1,000. Map 35 26/1 6
E.C. Wed. GOLF. EDINBURGH 75, GLASGOW 31, LONDON 420, Largs 6, Wemyss Bay 1.
Firth of Clyde resort, with good beach, adjacent to Wemyss Bay (q.v.). "Measured Mile" for ship-testing off-shore.

SKIBO CASTLE, Sutherland. Map 46 28/7 8
EDINBURGH (ferry) 206, GLASGOW (ferry) 213, LONDON (ferry) 577, Dornoch 5.
Impressive modern structure, once home of Andrew Carnegie.

SKYE, ISLE OF, Inverness. Map 42
Largest Inner Hebridean island, famous for jagged rock peaks of Coolins, well known among climbers. Associations with Prince Charles Edward and Flora Macdonald. Coastline wild and rocky, with bathing generally from stones or gravel. Magnificent cliff scenery and picturesque Lochs Coruisk and Scavaig. Fantastic Quiraing rocks, and famous castle of Dunvegan. Harbour at Portree. Car ferries from mainland. Places of interest described individually.

SLIGACHAN, Isle of Skye, Inverness.
Map 42 18/4 2
Broadford 19, Kyle of Lochalsh (ferry) 27, Portree 10.
Well-known climbing centre for Coolin Hills, amid rugged mountain and loch scenery, dominated by lofty Sgurr nan Gillean.

SMA' GLEN, Perth. Map 40 8 2 and 9 2
Picturesque, wooded and rocky glen, threaded by R. Almond, and road built originally by Wade.

SMAILHOLM, Roxburgh. 256. Map 37 36/6 3
EDINBURGH 41, GLASGOW 79, LONDON 338, Kelso 6.
16th-cent. Smailholm Tower (A.M.), in lonely setting, associated with Scott, who lived as a child at nearby Sandyknowe farm.

SMOO CAVE, Sutherland. Map 46 29/4 6
EDINBURGH (ferry) 266, GLASGOW (ferry) 273, LONDON (ferry) 636, Durness 2.
Large cave, in cove under cliffs and road, on lonely far north coast.

SORN, Ayr. Map 35 26/5 2
EDINBURGH 69, GLASGOW 30, LONDON 379, Cumnock 5.
Attractive village, on R. Ayr, with 17th-cent. church, and 15th-cent. and later castle.

SOUTHDEAN, Roxburgh. Map 37 36/6 0
EDINBURGH 57, GLASGOW 93, LONDON 318, Hawick 11, Jedburgh 9.
Ruined Souden Kirk, near R. Jed, below Souden Law.

SOUTHEND, Argyll. 200. Map 34 16/6 0
GOLF. EDINBURGH 187, GLASGOW 144, LONDON 536, Campbeltown 10.
Small resort, with views towards Northern Ireland.

SOUTHERNESS, Kirkcudbright.
Map 31 25/9 5
GOLF. EDINBURGH 89, GLASGOW 90, LONDON 346, Dumfries 16.
Pleasant Solway Firth resort, on rocky coast, with lighthouse.

SOUTH KESSOCK, Inverness. Map 43 28/6 4
EDINBURGH (ferry) 158, GLASGOW (ferry) 170, LONDON (ferry) 529, Inverness 2.
Car ferry to North Kessock.

SOUTH UIST, ISLE OF, Inverness. Map 48
Outer Hebridean island, linked by viaduct to Benbecula (q.v.). Peaks of Beinn Mhor and Hecla. Remains of Flora Macdonald's early home at Milton. Ruined Ormaclett Castle. See Lochboisdale.

SOUTHWICK, Kirkcudbright. Map 31 25/9 5
EDINBURGH 90, GLASGOW 90, LONDON 347, Dalbeattie 8, Dumfries 16.
Small resort, with Mersehead and Barnhourie Sands off-shore.

SOUTRA HILL, Berwick; East Lothian; Midlothian. Map 37 36/4 5
EDINBURGH 19, GLASGOW 62, LONDON 352, Dalkeith 12.
Well-known viewpoint on Edinburgh-Lauder road, in Lammermuir foothills.

SPEAN BRIDGE, Inverness. 135.
Map 43 27/2 8
E.C. Wed. EDINBURGH (ferry) 136, GLASGOW (ferry) 112, LONDON (ferry) 504, Fort Augustus 23, Fort William 10, Inverness 56, Kingussie 40, Kyle of Lochalsh 68, Pitlochry 67.
Bridge built by Telford. Commando Memorial to north-west. 2 m. W., ruined Wade High Bridge, associated with '45. Views of Ben Nevis in vicinity.

SPEY BAY, Moray. 200. Map 44 38/3 6
E.C. Wed. EDINBURGH (ferry) 163, GLASGOW 182, LONDON (ferry) 533, Fochabers 5.
Small resort, at mouth of R. Spey, with bathing sands.

SPINNINGDALE, Sutherland. Map 43 28/6 8
EDINBURGH (ferry) 202, GLASGOW (ferry) 209, LONDON (ferry) 573, Bonar Bridge 5, Dornoch 8.
Ruined 18th-cent. mill, associated with Mackintosh, of waterproof fame.

SPITAL OF GLENSHEE, Perth.
Map 44 37/1 6
See Glenshee, Spital of.

SPYNIE PALACE, Moray. Map 44 38/2 6
EDINBURGH (ferry) 161, GLASGOW 181, LONDON (ferry) 532, Elgin 2.
Ruined 15th-cent. castle of Bishops of Moray.

STAFFIN, Isle of Skye, Inverness.
Map 42 18/4 6
Kyle of Lochalsh (ferry) 54, Portree 18.
Notable basalt cliffs and curious Kilt Rock.

STAFFA, ISLE OF, Argyll. Map 38 17/3 3
Uninhabited Inner Hebridean island, famous for basalt cliffs and extraordinary Fingal's Cave associated with Mendelssohn. Accessible by steamer from Oban.

STENHOUSEMUIR, Stirling. 4,601.
Map 36 26/8 8
EDINBURGH 29, GLASGOW 22, LONDON 399, Falkirk 3, Stirling 10.

STENNESS, Orkney. Map 48 N30/3 1
Kirkwall 11, Stromness 5.
Famous for Standing Stones (A.M.), comprising Circle of Stenness and Ring of Brogar.

STEVENSTON, Ayr. 6,633. Map 35 26/2 4
E.C. Wed. GOLF. EDINBURGH 71, GLASGOW 27, LONDON 403, Ardrossan 3.
Overlooks Irvine Bay. Coal-mines and chemical and explosives works in vicinity.

STEWARTON, Ayr. 2,800.* Map 35 26/4 4
E.C. Wed. EDINBURGH 58, GLASGOW 20, LONDON 395, Ayr 18, Kilmarnock 6, Paisley 15.
Woollen town, on Annick Water.

STEWARTRY, THE, Kirkcudbright.
Maps 30 and 31
Alternative name for county, derived from jurisdiction of Royal Stewards between 1320 and 1747. Kirkcudbright and adjacent county of Wigtown together constitute Galloway (q.v.).

STIRLING, Stirling. 26,960.* Map 40 26/7 9
E.C. Wed. M.D. Thurs. GOLF. EDINBURGH 37, GLASGOW 27, LONDON 407, Aberfeldy 46, Balloch 30, Callander 16, Carlisle 112, Crianlarich 46, Crieff 23, Cupar 41, Dumbarton 35, Dunfermline 22, Dunkeld 45, Falkirk 11, Lanark 37, Linlithgow 19, Lochearnhead 29, Perth 35, Pitlochry 57, St Andrews 51, Tarbet 47, Trossachs 26.
Royal Burgh and "Gateway to Highlands" on R. Forth, with historic Old Bridge (A.M.) and newer Stirling Bridge. Famous Castle (A.M.), mainly 15th and 16th cent., notable Renaissance Palace, with Chapel Royal, Hall and Douglas Room; notable viewpoint. Old Tolbooth, Mercat Cross, Darnley's House, unfinished Mar's Work (A.M.) dated 1570, Argyll's Lodging (A.M.), fine house, dated 1630

used as hospital, and 17th-cent. Cowane's Hospital. Notable, historic 15th- and 16th-cent. Church of Holy Rude, with tower and five-sided apse. Lofty Wallace Monument on Abbey Craig at Causewayhead. Remains of 12th-cent. Cambuskenneth Abbey (A.M.), in Links of Forth, with detached 14th-cent. tower, good viewpoint.

STOBHALL, Perth. Map 40 37/1 3
EDINBURGH (ferry) 50, GLASGOW 70, LONDON (ferry) 421, Perth 8.
On R. Tay, with picturesque mansion (A.M.), dated 1578 and later, viewable on application.

STOBO, Peebles. 292. Map 36 36/1 3
EDINBURGH 30, GLASGOW 48, LONDON 364, Peebles 7.
On R. Tweed, with small, restored Norman and later church, and modern castle. Picturesque Dawyck Woods and pinetum, across river.

STOER, Sutherland. Map 46 29/0 2
EDINBURGH (ferry) 253, GLASGOW (ferry) 260, LONDON (ferry) 624, Lochinver 7.
Remote village, with sandy bathing bay and numerous lochans in vicinity. Cnoc Poll, fine viewpoint.

STONEHAVEN, Kincardine. 4,438.* Map 45 37/8 8
E.C. Wed. M.D. Thurs. GOLF. EDINBURGH (ferry) 101, GLASGOW 127, LONDON (ferry) 471, Aberdeen 15, Banchory 16, Blairgowrie 55, Braemar 56, Brechin 25, Dundee 50, Montrose 23, Perth 66.
Fishing port and resort, with cliff scenery and stone and shingle bathing beach. 17th-cent. Tolbooth on quay. Roman camp of Raedykes, off Slug Road to Banchory.

STORNOWAY, Isle of Lewis, Ross and Cromarty. 4,954.* Map 48 19/4 3
Tarbert 37.
Important spinning town and herring port, with natural harbour and airport. Modern castle, now college. Monuments in ruined Eye Church, on narrow peninsula to east.

STORR, THE, Isle of Skye, Inverness. Map 42 18/4 5
Lofty hill, with remarkable 160 ft. high landmark of Old Man of Storr.

STOW, Midlothian. 462. Map 37 36/4 4
E.C. Thurs. EDINBURGH 25, GLASGOW 69, LONDON 347, Galashiels 8.
On Gala Water. Pack-horse bridge, dated 1655.

STRACHUR, Argyll. 179. Map 39 27/0 0
E.C. Wed. EDINBURGH (via Gourock) 88, GLASGOW (via Gourock) 44, LONDON (via Gourock) 436, Arrochar 21, Dunoon 19, Inveraray 21.

STRAITON, Ayr. Map 35 26/3 0
EDINBURGH 83, GLASGOW 48, LONDON 380, Dalmellington 7, Maybole 7.
Attractive Carrick village, with waterfalls in vicinity.

STRANRAER, Wigtown. 8,622.* Map 35 25/0 6
A.A. Port Office, Stranraer Harbour. T.N. 570.
(Mileage Chart Town.)
E.C. Wed. M.D. Fri. GOLF. EDINBURGH 125, GLASGOW 84, LONDON 399, Ayr 51, Carlisle 101, Castle Douglas 58, Dumfries 69, Girvan 30, Kirkcudbright 52, Newton Stewart 25, Wigtown 27.
Port for Northern Ireland short sea route steamers, replacing Portpatrick. 16th- and 17th-cent. castle, associated with Claverhouse.

STRATHAVEN, Lanark. 4,041. Map 36 26/7 4
E.C. Wed. M.D. Tues. GOLF. EDINBURGH 43, GLASGOW 17, LONDON 378. Abington 23, Ayr 30, Carlisle 81, Hamilton 8, Kilmarnock 20, Lanark 14, Paisley 20, Stirling 37.
Weaving town, with ruined 15th-cent. castle, Lauder Ha', former home of Sir Harry Lauder.

STRATHBLANE, Stirling. 1,161. Map 39 26/5 7
GOLF. EDINBURGH 48, GLASGOW 11, LONDON 403, Aberfoyle 16, Stirling 26.
Small resort, in hilly setting, with calico-printing works. Spout of Ballagan waterfall.

STRATHDON, Aberdeen. Map 44 38/3 1
EDINBURGH (ferry) 117, GLASGOW 137, LONDON (ferry) 488, Braemar 26, Tomintoul 19.
Poldullie Bridge, dated 1715, spans R. Don. Summer Lonach Highland Gathering.

STRATHMIGLO, Fife. Map 41 37/2 1
EDINBURGH (ferry) 33, GLASGOW 55, LONDON (ferry) 404, Cupar 11, Kinross 9.
Tolbooth, dated 1734.

STRATHMORE, Angus; Perth. Maps 40 and 41
Fertile valley, south of Grampians and north of Sidlaw Hills, north-east portion being known as Howe of Angus.

STRATHPEFFER, Ross and Cromarty. 419. Map 43 28/4 5
E.C. Thurs. GOLF. EDINBURGH (ferry) 175, GLASGOW (ferry) 179, LONDON (ferry) 545, Beauly 11, Dingwall 5, Gairloch 54, Inverness (ferry) 18, Kyle of Lochalsh (ferry) 65, Lairg 43, Ullapool 41.
Well-known Highland resort, in wooded setting, with chalybeate springs. Lofty Ben Wyvis to north. Castle Leod, dating from 1616 and later.

STRATH SPEY, Inverness. Map 28
Describes lower valley of turbulent R. Spey, from Cairngorms to mouth in Spey Bay. See **Aviemore** *and* **Grantown-on-Spey.**

STRATHY, Sutherland. Map 47 29/8 6
EDINBURGH (ferry) 263, GLASGOW (ferry) 270, LONDON (ferry) 634, Thurso 21, Tongue 24.
Flagstone quarries, and prehistoric remains in vicinity.

STRATHYRE, Perth. 107. Map 39 27/5 1
E.C. Wed. EDINBURGH (ferry) 57, GLASGOW 45, LONDON (ferry) 428, Callander 9, Lochearnhead 5.
Small summer resort, with recent afforestation in vicinity. Attractive Loch Lubnaig.

STRICHEN, Aberdeen. 958. Map 45 38/9 5
E.C. Wed. EDINBURGH (ferry) 151, GLASGOW 177, LONDON (ferry) 521, Fraserburgh 9.
White Horse and Stag carved on isolated Mormond Hill.

STROME, Ross and Cromarty. Map 42 18/8 3
EDINBURGH (ferry) 203, GLASGOW (ferry) 180, LONDON (ferry) 572, Achnasheen 26, Fort William 77, Kyle of Lochalsh 14.
Car ferry across Loch Carron to North Strome, with slight remains of castle (N.T. Scot.).

STROMNESS, Orkney. 1,503.* Map 48 N30/2 0
GOLF. Kirkwall 15.
Harbour, for steamers to Scrabster (q.v.) and smaller Orkney islands.

STRONACHLACHAR, Stirling. Map 39 27/4 1
EDINBURGH 68, GLASGOW 39, LONDON 431, Aberfoyle 12.
Steamer pier on Loch Katrine.

STRONE, Argyll. Map 39 26/1 8
GOLF. EDINBURGH (via Gourock) 78, GLASGOW (via Gourock) 34, LONDON (via Gourock) 426, Dunoon 8.
Small Loch Long resort, with pier, adjacent to Blairmore.

STRONTIAN, Argyll. Map 38 17/8 6
EDINBURGH (ferry) 136, GLASGOW (ferry) 109, LONDON (ferry) 501, Fort William (ferry) 23.
Faces wooded Loch Sunart, under lofty Ben Resipol. Deserted lead-mines.

STRUAN, Perth. Map 44 27/8 6
EDINBURGH (ferry) 81, GLASGOW 94, LONDON (ferry) 452, Pitlochry 12.
Falls and salmon leap on R. Garry. Falls of Bruar beyond nearby Calvine.

STRUY BRIDGE, Inverness. Map 43 28/4 4
EDINBURGH (ferry) 177, GLASGOW (ferry) 173, LONDON (ferry) 548, Inverness 21.
Near meeting of R. Farrar and Glass. Delightful Strath Glass and lonely Glen Strathfarrar. Modernized Erchless Castle. See Cannich.

SUMBURGH, Shetland. Map 48 N41/4 0
Lerwick 25.
Sandy bay and airport. Interesting, excavated Jarlshof settlement (A.M.), with museum.

SWANSTON, Midlothian. Map 36 36/2 6
EDINBURGH 5, GLASGOW 44, LONDON 371, Dalkeith 8.
Tiny Pentland hamlet, with cottage containing R. L. Stevenson relics.

SWEETHEART ABBEY, Kirkcudbright. Map 31 25/9 6
See New Abbey.

SYMINGTON, Lanark. 600. Map 36 26/9 3
E.C. Wed. EDINBURGH 32, GLASGOW 34 LONDON 365, Biggar 4, Lanark 9.
Situated below Tinto Hill, viewpoint, with ruined Fatlips Castle on slopes.

SYRE, Sutherland. Map 46 29/6 4
EDINBURGH (ferry) 241, GLASGOW (ferry) 248, LONDON (ferry) 611, Lairg 33, Tongue 20.
In Strath Naver, with prehistoric remains in vicinity.

TAIN, Ross and Cromarty. 1,602.* Map 47 28/7 8
E.C. Thurs. M.D. Fri. GOLF. EDINBURGH (ferry) 195, GLASGOW (ferry) 202, LONDON (ferry) 567, Bonar Bridge 15, Dingwall 25, Helmsdale 53, Invergordon 12, Inverness (ferry) 49, Lairg 26.
Royal Burgh, with fine 17th-cent. Tolbooth and restored Market Cross. Collegiate Church, dated 1371, with ruined chapel in churchyard.

TALISKER, Isle of Skye, Inverness. Map 42 18/3 3
Kyle of Lochalsh (ferry) 38, Portree 21.
Well-known distillery, situated at Carbost village on Loch Harport. In vicinity, weaving village of Port na Long. Fine cliff scenery away to west, not accessible by road.

TARBERT, Argyll. 1,184. Map 38 16/8 6
EDINBURGH 140, GLASGOW 96, LONDON 488, Ardrishaig 12, Campbeltown 38, Crianlarich 71, Inveraray 38, Lochgilphead 14, Oban 50.
Loch Fyne herring centre on East Loch Tarbert, with pier, bathing sands, and remains of 14th-cent. castle. 2 m. SW., West Loch Tarbert pier, for Inner Hebridean steamers.

TARBERT, Harris (Isle of Lewis), Inverness. Map 48 19/1 0
Stornoway 37.
Principal Harris village, with pier on East Loch Tarbert.

TARBET, Dunbarton. 162. Map 39 27/3 0
E.C. Wed. EDINBURGH 78, GLASGOW 34, LONDON 426, Arrochar 2, Balloch 17, Crianlarich 17, Dumbarton 21, Dunoon 42, Fort William (ferry) 69, Helensburgh 18, Inveraray 24, Oban 59, Stirling 47.
Loch Lomond resort, divided by narrow neck of land from Arrochar (q.v.) on Loch Long.

TARBOLTON, Ayr. 1,226. Map 35 26/4
E.C. Wed. EDINBURGH 67, GLASGO
30, LONDON 386, Ayr 8, Cumnock
Kilmarnock 9.
*Thatched house (N.T. Scot.), where Bur
founded Bachelors' Club.*

TARFSIDE, Angus. Map 45 37/4
EDINBURGH (ferry) 93, GLASGOW 12
LONDON (ferry) 464, Brechin 18.
*In picturesque eastern Grampian valley of Gl
Esk.*

TARLAND, Aberdeen. 357. Map 45 38/4
GOLF. EDINBURGH (ferry) 118, GLA
GOW 137, LONDON (ferry) 488, Ballater
*In vicinity, viewpoint of Slack of Tillylodge. a
ruined Corse Castle. 3 m. SE., Stone Circle
Tomnaverie (A.M.), and remains of Coull Cast*

TARVES, Aberdeen. Map 45 38/8
EDINBURGH (ferry) 134, GLASGOW 16
LONDON (ferry) 504, Old Meldrum 5.
*Interesting remains of 16th-cent. Tolquh
Castle (A.M.), situated to south.*

TAY BRIDGE, Angus; Fife. Map 41 37/3
See Dundee.

TAYINLOAN, Argyll. Map 34 16/6
EDINBURGH 159, GLASGOW 115, LO
DON 507, Campbeltown 19, Tarbert 19.
Passenger ferry to island of Gigha.

TAYNUILT, Argyll. 415. Map 39 27/0
E.C. Wed. EDINBURGH (ferry) 1
GLASGOW 81, LONDON 473, Dalmally
Oban 12.
*Small resort near Loch Etive. Monument
Nelson near Muckarn Church.*

TAYPORT, Fife. 3,164. Map 41 37/4
GOLF. EDINBURGH (ferry) 51, GLA
GOW 77, LONDON (ferry) 422, Cupar
Dundee (ferry) 3, St. Andrews 11.
*To south-east, Tents Moor, with forestry plan
tions, and Nature Reserve of Morton Lochs.*

TAYVALLICH, Argyll. Map 38 16/7
EDINBURGH 138, GLASGOW 94, LO
DON 486, Lochgilphead 12.
*On inlet of wooded Loch Sween. In vicini
Keills Church, with notable Celtic Cross.*

TEMPLE, Midlothian. Map 37 36/3
EDINBURGH 12, GLASGOW 54, LO
DON 363, Dalkeith 7.
*On South Esk river, with roofless 13th- to 14
cent. church.*

TEVIOTHEAD, Roxburgh. 353. Map 37 36/4
EDINBURGH 60, GLASGOW 92, LO
DON 332, Hawick 9, Langholm 14.
*Memorial to 16th-cent. Border reiver, John
Armstrong, in churchyard.*

THIRLESTANE CASTLE, Berwick. Map 37 36/5
EDINBURGH 27, GLASGOW 71, LO
DON 344, Lauder 1.
*Fine structure, dated 1595, 1675 and 1841,
park; shown in summer.*

THORNHILL, Dumfries. 1,044. Map 36 25/8
E.C. Thurs. M.D. Sat. GOLF. EDI
BURGH 64, GLASGOW 60, LONDON 34
Ayr 45, Cumnock 29, Dumfries 15, K
marnock 44, Lanark 40, New Galloway 23.
*Pleasant Nithsdale town, with 18th-cent. Tolboo
and Burns and Covenanters' museum. 15th-ce
Boatford Cross near river bridge.*

THORNTON, Fife. 2,342. Map 41 36/2
EDINBURGH (ferry) 27, GLASGOW 5
LONDON (ferry) 398, Kirkcaldy 5.

THURSO, Caithness. 3,203.* Map 47 39/1
E.C. Mon. M.D. Tues. GOLF. EDI
BURGH (ferry) 278, GLASGOW (ferry) 2
LONDON (ferry) 649, Durness 81, Helm
dale 44, Inverness (ferry) 122, John o' Groa
20, Lairg 76, Tongue 44, Wick 21.

On Thurso River and Bay, with views of Dunnet Head, and distant Hoy in Orkneys. Resort, and fishing and quarrying town, with Runic Cross near ruined St. Peter's Church. Castle, partially demolished, near Sinclair burial-place of Harold's Tower. To west, remains of Bishop's Palace. See **Scrabster.**

"TIBBIE SHIEL'S" INN, Selkirk. Map 36 36/2 2
EDINBURGH 44, GLASGOW 71, LONDON 349, Moffat 15, Selkirk 19.
Well-known anglers' inn, of literary fame, in picturesque setting between St. Mary's Loch and Loch of the Lowes.

TIGHNABRUAICH, Argyll. 1,500. Map 39 16/9 7
E.C. Wed. GOLF. EDINBURGH (via Gourock) 116, GLASGOW (via Gourock) 72, LONDON (via Gourock) 464, Arrochar 48, Dunoon 47, Inveraray 48.
Kyles of Bute resort, with pier, adjacent to Auchenlochan.

TILLICOULTRY, Clackmannan. Map 40 26/9 9
E.C. Tues. GOLF. EDINBURGH (ferry) 29, GLASGOW 36, LONDON (ferry) 399, Alloa 4, Stirling 9.
On R. Devon, below Ben Cleuch in Ochil Hills, and manufacturing tartans and woollens.

TILLYFOURIE, Aberdeen. Map 45 38/6 1
EDINBURGH (ferry) 117, GLASGOW 144, LONDON (ferry) 488, Aberdeen 20.
Ruined Tillycairn Castle in vicinity.

TIREE, ISLE OF, Argyll.
GOLF.
Flat Inner Hebridean crofting island, situated to south-west of Coll (see Map 38). Airport. Noted for horses and coloured marble.

TOBERMORY, Isle of Mull, Argyll. 692.* Map 38 17/5 5
E.C. Wed. GOLF.
Best known resort on island, with pier. Spanish Armada galleon, sunk in bay, object of salvage attempts. Modern Glengorm Castle to north.

TOMATIN, Inverness. 166. Map 44 28/8 2
E.C. Wed. EDINBURGH (ferry) 140, GLASGOW 154, LONDON (ferry) 511, Carrbridge 8, Inverness 16.
Strath Dearn village, on R. Findhorn.

TOMDOUN, Inverness. Map 43 28/1 0
EDINBURGH (ferry) 161, GLASGOW (ferry) 138, LONDON (ferry) 530, Fort Augustus 18, Fort William 35.
Glen Garry anglers' resort, among lonely hills, with rough road leading westwards to picturesque Lochs Quoich and Hourn.

TOMINTOUL, Banff. 457. Map 44 38/1 1
E.C. Wed. GOLF. EDINBURGH (ferry) 124, GLASGOW 143, LONDON (ferry) 494, Aberdeen 64, Ballater 26, Braemar 33, Elgin 36, Grantown 14, Huntly 33, Inverness 48, Keith 30, Kingussie 40.
Highest Highland village, at 1,160 ft. Angling and winter sports. Cairngorm foothills to south-west. Well-known Lecht road to south-east.

TONGLAND, Kirkcudbright. Map 30 25/6 5
EDINBURGH 99, GLASGOW 88, LONDON 356, Kirkcudbright 2.
Dam, with fish pass, in connection with Galloway Power Scheme.

TONGUE, Sutherland. 1,184. Map 46 29/5 5
E.C. Mon. EDINBURGH (ferry) 245, GLASGOW (ferry) 252, LONDON (ferry) 616, Durness 37, Helmsdale 53, Inverness (ferry) 89, John o' Groat's 64, Lairg 37, Thurso 44, Wick 65.
Exposed bathing from sandy shores. Ruined Castle Varrich and 17th- and 18th-cent. Tongue House. Multi-peaked Ben Loyal.

TORNAPRESS, Ross and Cromarty. Map 42 18/8 4
EDINBURGH (ferry) 213, GLASGOW (ferry) 189, LONDON (ferry) 581, Achnasheen 28, Kyle of Lochalsh (ferry) 24.
At head of Loch Kishorn, and starting-point of wild and steep Pass of the Cattle, 2,054 ft., with grand views, leading to Applecross (q.v.).

TORPHICHEN, West Lothian. 525. Map 36 26/9 7
EDINBURGH 21, GLASGOW 27, LONDON 392, Bathgate 3.
Interesting former 13th- and 15th-cent. Hospitallers Church (A.M.), with unusual tower, and 17th-cent. Parish Church built over nave. Birthplace of Henry Bell, early steamboat designer. Cairnpapple Hill (A.M.), neolithic sanctuary.

TORRIDON, Ross and Cromarty. Map 42 18/8 5
EDINBURGH (ferry) 218, GLASGOW (ferry) 220, LONDON (ferry) 589, Achnasheen 20, Gairloch 30.
In wild Glen Torridon, with lofty sandstone peak of Liathach and quartzite Ben Eighe. Picturesque Loch Torridon. See **Kinlochewe.**

TRANENT, East Lothian. 5,639.* Map 37 36/4 7
EDINBURGH 10, GLASGOW 54, LONDON 365, Dalkeith 7, Haddington 7.
Mining town, with church dated 1800. In vicinity, ruined Elphinstone and Falside Castles.

TRAQUAIR, Peebles. 551. Map 37 36/3 3
EDINBURGH 31, GLASGOW 58, LONDON 352, Peebles 8.
Historic Traquair House, 1642 and later, with Jacobean and earlier associations, shown at times. Associated with Scott's "Waverley".

TRINAFOUR, Perth. Map 44 27/7 6
EDINBURGH (ferry) 86, GLASGOW 88, LONDON (ferry) 457, Kinloch Rannoch 7, Pitlochry 17.
In Glen Erochy with works connected with Tummel-Garry hydro-electric scheme.

TROON, Ayr. 10 061. Map 35 26/3 3
E.C. Wed. GOLF. EDINBURGH 72, GLASGOW 30, LONDON 396, Ardrossan 15, Ayr 8, Gourock 39, Irvine 7, Kilmarnock 9, Paisley 28.
Well-known golfing resort, with bathing sands. Coal port and shipbuilding yards. Lady Isle, bird-sanctuary.

TROSSACHS, Perth. 250. Map 39 27/5 0
EDINBURGH (ferry) 58, GLASGOW 34, LONDON (ferry) 426, Aberfoyle 7, Balloch 26, Callander 10, Crianlarich 37, Lochearnhead 21, Perth 50, Pitlochry 65, Stirling 26.
Beautifully wooded district between Lochs Achray and Katrine, dominated by Ben Venue, and associated with Scott's "Lady of the Lake" and "Rob Roy". Steamer on Loch Katrine. Picturesque Pass of Achray and Pass of the Cattle. Well known Brig o' Turk on road to Loch Vennachar, below lofty Ben Ledi.

TULLIBARDINE, Perth. Map 40 27/9 1
EDINBURGH (ferry) 37, GLASGOW 48, LONDON (ferry) 408, Auchterarder 3, Crieff 9.
Collegiate Church (A.M.), dated 1446, with timber roof, now Strathallan burial-place.

TULLYNESSLE, Aberdeen. Map 45 38/5 1
EDINBURGH (ferry) 124, GLASGOW 151, LONDON (ferry) 495, Aberdeen 29.
In vicinity, ruined Terpersie Castle, dated 1561.

TUMMEL BRIDGE, Perth. Map 40 27/7 5
EDINBURGH (ferry) 82, GLASGOW 83, LONDON (ferry) 453, Kinloch Rannoch 7.
Bridge built by Wade in 1730. Attractive Loch Tummel. See **Queen's View.**

TURNBERRY, Ayr. 500. Map 35 26/2 0
E.C. Tues. EDINBURGH 90, GLASGOW 49, LONDON 395, Ayr 16, Cumnock 29, Dalmellington 22, Girvan 5, Maybole 8, Stranraer 36.
Well-known golfing resort, on bay. Motor races held. Slight remains of castle, perhaps Robert Bruce's birthplace.

TURNHOUSE, Midlothian. Map 36 36/1 7
EDINBURGH 7, GLASGOW 40, LONDON 377.
Airport for Edinburgh nearby.

TURRIFF, Aberdeen. 2,994.* Map 45 38/7 4
E.C. Wed. M.D. Tues. Wed. GOLF. EDINBURGH (ferry) 146, GLASGOW 173, LONDON (ferry) 517, Aberdeen 34, Banff 12, Fraserburgh 22, Huntly 17, Inverurie 22, Peterhead 30.
Old choir, double belfry and monuments in church. Delgaty Castle nearby. In vicinity, 17th-cent. Craigston Castle.

TUSHIELAW, Selkirk. Map 36 36/3 1
EDINBURGH 45, GLASGOW 72, LONDON 344, Hawick 16, Selkirk 15.
On Ettrick Water, with ruined castle. Remains of Thirlestane Tower in vicinity.

TWEEDDALE, Peebles. Map 37
Alternative name for county. Most picturesque reaches of R. Tweed between Peebles and Tweedsmuir (q.v.).

TWEEDSMUIR, Peebles. 120. Map 37 36/1 2
EDINBURGH 37, GLASGOW 51, LONDON 354, Moffat 15, Peebles 18.
Lonely spired church, among hills. Talla reservoir in vicinity. 8 m. SW., Tweed's Well, source of river. Associations with John Buchan.

TYNDRUM, Perth. 90. Map 39 27/3 3
E.C. Wed. EDINBURGH (ferry) 84, GLASGOW 57, LONDON 449, Crianlarich 6.
Strath Fillan summer and winter climbers' resort. In vicinity, Ben Lui and Beinn Oss.

TYNNINGHAME, East Lothian.
Map 41 36/6 7
EDINBURGH 25, GLASGOW 69, LONDON 369, North Berwick 7.
Remains of 12th-cent. church, now burial chapel, in grounds of 18th- and 19th-cent. Tynninghame House. To north, Binning Woods, planted in 1707.

UDDINGSTON, Lanark. 8,532. Map 40 26/6 6
E.C. Wed. GOLF. EDINBURGH 37, GLASGOW 8, LONDON 385, Hamilton 4.
On R. Clyde, with iron foundries.

UDNY, Aberdeen. Map 45 38/8 2
EDINBURGH (ferry) 130, GLASGOW 157, LONDON (ferry) 501, Old Meldrum 5.
Modern castle retains ancient tower.

UIG, Isle of Skye, Inverness. Map 42 18/3 6
Kyle of Lochalsh (ferry) 52, Portree 16.
On delightful bay. In vicinity, Monkstadt House, near landing-place of Prince Charles Edward and Flora Macdonald in 1746.

UIST, NORTH and SOUTH, Inverness.
Map 48
See North Uist *and* South Uist.

ULLAPOOL, Ross and Cromarty. 538.
Map 43 28/1 9
E.C. Tues. EDINBURGH (ferry) 214, GLASGOW (ferry) 216, LONDON (ferry) 584, Dingwall 46, Durness (ferry) 71, Gairloch 57, Inverness (ferry) 58, Kyle of Lochalsh (ferry) 88, Lairg 46.
Attractive Wester Ross fishing port and resort, on Loch Broom, with fine mountain views. Ruined brochs in vicinity.

ULVA FERRY, Isle of Mull, Argyll.
Map 38 17/4 3
Tobermory 19.
Passenger ferry to Isle of Ulva, with caves and cliffs. Associations with well-known poem by Campbell. To west, small island of Gometra.

UPHALL, West Lothian. 11,119. Map 36 36/0 7
E.C. Wed. GOLF. EDINBURGH 13, GLASGOW 31, LONDON 384, Bathgate 7.
Tombs and 17th-cent. vault in partly Norman church. 16th-cent. mansion of Houston.

WADE ROADS.
Name given to series of military roads built in 18th cent. by General Wade. Best known links: Dunkeld to Inverness through Grampians; and Fort William to Inverness along Caledonian Canal, both roads partly incorporated in present highways. See Corrieyairack Pass.

WALKERBURN, Peebles. 1,076. Map 37 36/3 3
EDINBURGH 32, GLASGOW 59, LONDON 349, Galashiels 10, Peebles 9, Selkirk 13.
Textile manufacturing village, on R. Tweed, holding annual Border Riding ceremony. Ruined Elibank Tower in vicinity.

WANLOCKHEAD, Dumfries. Map 36 26/8 1
EDINBURGH 49, GLASGOW 45, LONDON 358, Thornhill 16.
Scotland's highest village, at 1,380 ft., in bleak lead-mining Lowther Hills district.

WEEM, Perth. 25. Map 40 27/8 4
E.C. Wed. M.D. Thurs. EDINBURGH (ferry) 70, GLASGOW 74, LONDON (ferry) 440, Aberfeldy 1.
On R. Tay, with monuments in Renaissance Church. Partly 16th-cent. Menzies Castle. In vicinity, at Dull, old Cross and prehistoric cairns and standing stones.

WEMYSS BAY, Renfrew. 376. Map 39 26/1 6
E.C. Wed. GOLF. EDINBURGH 74, GLASGOW 31, LONDON 421, Ardrossan 18, Ayr 35, Gourock 8, Greenock 8, Kilmarnock 31, Largs 6, Paisley 25.
Well-known Clyde coast resort, with pier and rock and pebble beach. 19th-cent. Castle Wemyss.

WEST CALDER, Midlothian. 2,687.
Map 36 36/0 6
E.C. Wed. GOLF. EDINBURGH 17, GLASGOW 29, LONDON 388, Bathgate 6, Lanark 16.

WESTERKIRK, Dumfries. 372. Map 37 35/3 9
EDINBURGH 68, GLASGOW 86, LONDON 324, Langholm 6.
In Eskdale, with memorial to Thomas Telford.

WESTERN ISLES. Map 48
Collective name for islands off west coast, including Inner and Outer Hebrides.

WESTER ROSS. Maps 42 and 43
Picturesque, mountainous western part of Ross and Cromarty, with grand loch scenery.

WEST KILBRIDE, Ayr. 4,500. Map 35 26/2 4
E.C. Wed. GOLF. EDINBURGH 74, GLASGOW 31, LONDON 409, Ardrossan 5, Ayr 24, Gourock 22, Greenock 22, Kilmarnock 20, Largs 8, Paisley 24, Wemyss Bay 14.
Ruined Portencross Castle on Farland Head, overlooking Cumbraes. See Sea Mill.

WEST LINTON, Peebles. 950. Map 36 36/1 5
E.C. Thurs. GOLF. EDINBURGH 17, GLASGOW 44, LONDON 371, Biggar 12, Peebles 14.
Lies below Pentland Hills.

WEST WEMYSS, Fife. Map 41 36/3 9
GOLF. EDINBURGH (ferry) 27, GLASGOW 56, LONDON (ferry) 398, Kirkcaldy 5.
Firth of Forth coal port, on rock-bound coast. Historic old Wemyss Castle.

WHITBURN, West Lothian. 5,232.*
Map 40 26/9 6
GOLF. EDINBURGH 21, GLASGOW 23, LONDON 388, Bathgate 4, Lanark 16.
Coal-mines and iron foundries in vicinity.

WHITEBRIDGE, Inverness. Map 43 28/4 1
EDINBURGH (ferry) 167, GLASGOW (ferry) 144, LONDON (ferry) 536, Fort Augustus 9.
On Wade road from Fort Augustus to Inverness.

WHITEKIRK, East Lothian. Map 37 36/5 8
EDINBURGH 27, GLASGOW 70, LONDON 371, North Berwick 6.
Interesting 15th-cent. church, with 17th-cent. woodwork. Old tithe barn.

WHITHORN. Wigtown. 1,068.* Map 30 25/4 4
E.C. Wed. EDINBURGH 122, GLASGOW 102, LONDON 392, Newton Stewart 18, Wigtown 11.
Old Royal Burgh, with ruined 12th- to 15th-cent. church. Associations with early chapel of St. Ninian. Priory Church (A.M.), with museum at The Pend. See Isle of Whithorn.

WHITING BAY, Isle of Arran, Bute. Map 35 26/0 2
GOLF. Brodick 8, Lamlash 4.
Bathing resort facing Firth of Clyde, with pier.

WHITTINGHAME, East Lothian. 493. Map 37 36/6 7
E.C. Wed. EDINBURGH 23, GLASGOW 67, LONDON 370, Dunbar 7, Haddington 7.
Whittinghame House, birth- and burial-place of Earl of Balfour. 15th-cent. tower, now museum. Small Pressmennan Lake in vicinity.

WICK, Caithness. 7,161.* Map 47 39/3 5
E.C. Wed. M.D. Thurs. GOLF. EDINBURGH (ferry) 272, GLASGOW (ferry) 279, LONDON (ferry) 642, Durness 102, Helmsdale 37. Inverness (ferry) 116, John o' Groat's 17, Lairg 72, Thurso 21.
Herring fishing town and Royal Burgh, with harbour. Quaint Town Hall. Sinclair Aisle in Parish Church. Airport. Fine cliff scenery, and ruined Sinclair and Girnigoe Castles in vicinity.

WIGTOWN, Wigtown. 1,376.* Map 30 25/4 5
E.C. Wed. EDINBURGH 111, GLASGOW 92, LONDON 381, Ayr 58, Dumfries 51, Newton Stewart 7, Stranraer 27.
Royal Burgh, on Wigtown Bay, with old Cross, and memorial to "Wigtown Martyrs" in churchyard. In vicinity, standing stones of Torhousekie (A.M.).

WINCHBURGH, West Lothian. Map 36 36/0 7
EDINBURGH 12, GLASGOW 34, LONDON 383, Linlithgow 6.
Centre of oil-shale industry.

WISHAW, Lanark. Map 40 26/7 5
See Motherwell.

YARROW, Selkirk. Map 37 36/3 2
EDINBURGH 42, GLASGOW 69, LONDON 348, Selkirk 9.
Picturesque Yarrow Vale, of literary fame, threaded by Yarrow Water. Wordsworth relics in church. Ruined Deuchar Bridge. Remains of 15th-cent. Newark Castle, near Broad-meadows, in richly-wooded setting.

YETHOLM, Roxburgh. 295. Map 37 36/8 2
E.C. Wed. EDINBURGH 51, GLASGOW 94, LONDON 332, Kelso 8, Wooler 15.
Adjacent villages of Kirk and Town Yetholm, former once known as headquarters of Scottish gipsies. The Cheviot, 2,676 ft., to south-east.

YOKER, Lanark. Map 39 26/5 6
EDINBURGH 49, GLASGOW 5, LONDON 397.
Car ferry across R. Clyde for Renfrew.

ZETLAND, Shetland. Map 48
See Shetlands.

BRIEF NOTES ON ARCHITECTURE

The periods with which the various styles of Ecclesiastical and Domestic architecture were associated, together with the approximate dates, with overlap, are given below. It should be observed that the division into styles is only one of convenience, the names and dates being arbitrary. The term Gothic, which is often applied broadly to all architecture in England from Early English to Tudor, was, at the time of the Renaissance, used in contempt of medieval architecture. Avoiding technicalities, a brief summary of architectural characteristics in the more important styles is also given.

ANGLO-SAXON, A.D. 600–1086

Most Saxon work was crude with small deep-set windows, rounded arches, "long and short" angle stones, surface stripwork, and occasionally interlaced carving.

NORMAN, A.D. 1050–1200

The rounded arch continued but evolved varied and vigorous mouldings, especially for doors, arches, etc. Round pillars were frequent, towers mostly square, and the general effect solid and impressive.

TRANSITIONAL, A.D. 1150–1200

This term is especially applied to the later forms of Norman.

EARLY ENGLISH, A.D. 1170–1300

Showed a marked contrast; with pointed arches, lancet windows, deeply cut mouldings and delicate carving of foliage, whilst spires became prominent.

DECORATED, A.D. 1300–1350

Window tracery developed and became very ornamental, windows were wider and subdivided by mullions, wood roofs became less steep and were often enriched with carving, while the treatment of foliage on capitals, etc., was freer and more naturalistic. Spires were adorned with crockets and pinnacles.

PERPENDICULAR, A.D. 1350–1500

The emphasis of the vertical line was most prominent. Panelling was used on walls and contained perpendicular lines. Windows were of great size, with flattened arches, parapets were pierced and battlemented, and the buttresses, which had increased in boldness throughout the styles, now reached their greatest development and sometimes took the "arched" or "flying" form. Fan tracery vaulting, a characteristic development of English Gothic, was also brought to great perfection.

TUDOR, A.D. 1500–1560

The name frequently given to late Perpendicular work, and towards the end of this style Gothic began to show the influence of the Renaissance. Architectural interest now centred more on the great house than on the church and the style was adapted accordingly. In place of the great pointed window, bays and oriels are to be found. Grouping of chimneys became prominent features and red brick and stone was used in the buildings.

ELIZABETHAN, A.D. 1560–1600

Mainly domestic, it consisted of the traditional structural forms with the use of classic detail as the influence of the Renaissance spread. Oak panelling, elaborate plaster work in ceilings, profuse interior decoration.

JACOBEAN, A.D. 1600–1625

Similar to Elizabethan but with a more extensive use of the classic "Orders". Semi-circular arch, mullioned windows. Many magnificent mansions were built during this period.

INIGO JONES PERIOD, A.D. 1620–1660

This great English architect finally established English Renaissance architecture and it became a national art. Design was more formal and classic in character, ornament rather bold and heavy, interior decoration had increased attention, elaborate plaster work. One of his best-known works is the Banqueting Hall in Whitehall, now the Royal United Service Museum.

THE WREN PERIOD, A.D. 1660–1720

St. Paul's Cathedral and about fifty other churches were built by Sir Christopher Wren after the fire of London. Dome construction, a distinguishing feature of Byzantine architecture, was mastered as at St. Paul's, whilst steeples with diminishing stories were prominent features. The domestic work was classic in design and detail, oak panelling, elaborate plaster work, wood-carving, rich mouldings.

GEORGIAN, A.D. 1720–1800

Attention paid to ordered formalism; dignified and restrained in character, regard paid to symmetry. Elaborate plaster work superseded oak panelling. Doorways with pillared porches. Grecian influence is noticeable especially toward the end of the period.

THE NINETEENTH CENTURY

A century of no one characteristic style but of successive revivals, it produced in quantity more than any other century. The Classical Revival had a tremendous vogue, especially during the Regency, 1810–1820. Greek details were freely copied and used in every design. Houses had their classical porticos, public buildings their colonnades, whilst even a church steeple was a copy from a temple.

Meanwhile, a small number of artists and poets were instrumental in reviving the Gothic style. Numbers of churches were produced in some form of Gothic and the Houses of Parliament were built in this style. Lastly there came a revival of Renaissance principles.

MODERN

Towards the close of last century came a great change in construction, the use of iron and steel in building. Everyone is familiar with the great steel frameworks that become clothed with masonry or concrete which go to make our larger buildings of to-day.

STATISTICAL AND MISCELLANEOUS INFORMATION

Population.—The last census was taken in 1951, when the population of England and Wales was 43,744,924, and Scotland 5,095,969.

Area.—The area of Great Britain is 88,000 square miles: England having 50,500, Wales 7,500, and Scotland 30,000 square miles.

Mountains.—The highest mountains in Great Britain are: England, Scafell Pike—3,210 feet, Cumberland (Lake District); Wales, Snowdon—3,560 feet, Caernarvonshire; Scotland, Ben Nevis—4,406 feet, Lochaber district, Inverness-shire.

Rivers.—The longest river in Great Britain is the Severn, rising in Wales, 220 miles; the longest in England is the Thames, 210 miles; whilst in Scotland, the Tay is 117 miles in length.

Lakes.—The largest lakes are: England, Windermere; Scotland, Loch Lomond; Wales, Bala (natural), Lake Vyrnwy is larger, but artificial.

Roads.—There are 185,523 miles of Public Roads in Great Britain; 158,654 in England and Wales; 26,809 in Scotland, made up as follows: Trunk Roads: England and Wales 6,299; Scotland 1,949. Class I Roads: England and Wales, 14,770; Scotland, 4,793. Class II Roads: England and Wales, 13,763; Scotland, 3,928. Class III Roads: England and Wales, 42,412; Scotland, 6,266. Unclassified: England and Wales, 81,410; Scotland, 9,933. The highest road altitude in England is 2,056 feet (St. John's Chapel to Alston, near Nenthead); in Scotland, 2,199 feet (Perth to Braemar at Cairnwell Pass): there is a private road from Braemar to Loch Builg which reaches an altitude of 2,391 feet. The highest in Wales is 1,790 feet at Bwlch-y-Groes, near Dinas Mawddwy.

Miscellanea.—The highest inn or licensed house in Great Britain is Tan Hill Inn, in Yorkshire, 1,732 feet. The well-known Cat and Fiddle Inn, in Cheshire, is 1,690 feet. Wanlockhead, in Dumfries-shire, at an altitude of 1,380 feet, is the highest village in Scotland. The highest village in the Scottish Highlands is Tomintoul, 1,160 feet. At an altitude of about 900 feet, Alston, in Cumberland, is reputed to be the highest market town in England. Taddington, Derbyshire, claims to be the highest village in England, at 1,050 feet, a claim that is disputed by Wear Head, Durham, at an altitude of about 1,100 feet. There are hamlets even higher.

Of the several churches claiming to be the smallest, the following might be mentioned:—Lullington, Sussex; Culbone, Somerset; St. Lawrence, Isle of Wight; St. Piran's Church, near Perranporth, Cornwall; Stockwood, Dorset; Upleatham, near Saltburn, Yorkshire. The oldest church in Great Britain is reputed to be that of St. Martin, at Canterbury, Kent; this, with the exception of its tower, is much the same as it was when St. Augustine saw it in 597. The church at Brixworth, Northamptonshire, is generally esteemed to be the next in order, having been built in 680.

The oldest windmill in England is that at Outwood Common, Surrey, having been built in 1665. That at Cranbrook, Kent, is considered the tallest, 72 feet.

FERRIES

The information given in the following pages is correct at the time of going to press, but owing to possible changes, sailing times and charges should be verified at the nearest A.A. office, or at the addresses given in the following pages.

All ferries run weather and other circumstances permitting. Petrol tanks need not be emptied. Charges are at owner's risk.

Every possible care is taken to ensure the accuracy of the following information, but the Automobile Association cannot be held responsible for errors or omissions or their consequences.

FERRIES IN ENGLAND AND WALES

It cannot be too strongly urged that members intending to visit the Isle of Wight should reserve their accommodation DIRECT with the Ferry Authorities concerned as long in advance as possible for both outward and return journeys. No charge is made for reservation, and advance remittance is not necessary.

Against the name of each ferry in the following alphabetical list is given the National Grid Reference for the Atlas at the end of the book, thus 15 **31/5** 8 (see page 254 where the reference is fully explained). The numbers of the ferries, printed in heavy type in the last column, correspond with the numbered paragraphs in the succeeding pages, giving abridged details of sailings and charges. The ferries are numbered in clockwise order from the Tyne to the Solway Firth.

Name of Ferry	*Map Reference*	*No. of Ferry*
Aust-Beachley	15 31/5 8	20
Beachley-Aust	15 31/5 8	20
Birkenhead-Liverpool (ferry)	21 33/3 8	22
Birkenhead-Liverpool (tunnel)	21 33/3 8	23
Bodinnick-Fowey	2 20/1 5	17
Bournemouth-Swanage	6 40/0 8	12
Cowes-East Cowes	7 40/5 9	10
Cowes-Southampton	7 40/4 9	9
Dartmouth-Kingswear	3 20/8 5	13 & 13a
Dartmouth (Sandquay Pt.)-Old Rock	3 20/8 5	14
Devonport-Torpoint	3 20/4 5	15
East Cowes-Cowes	7 40/5 9	10
Fishbourne-Portsmouth	7 40/5 9	6
Fowey-Bodinnick	2 20/1 5	17
Gosport-Portsmouth	7 40/6 9	7
Gravesend-Tilbury	8 51/6 7	4
Hull-New Holland	29 54/0 2	3
Isle of Wight (ferries to)	—	6, 9 & 11
Keyham (Devonport)-Torpoint	3 20/4 5	15
King Harry-Philleigh	2 10/8 3	18
Kingswear-Dartmouth	3 20/8 5	13 & 13a
Liverpool-Birkenhead (ferry)	21 33/3 8	22
Liverpool-Birkenhead (tunnel)	21 33/3 8	23
Lymington-Yarmouth (I.O.W.)	7 40/3 9	11
Mersey Tunnel	21 33/3 8	23
Middlesbrough-Port Clarence	33 45/5 2	2
New Holland-Hull	29 54/0 2	3
Neyland-Pembroke Dock	12 12/9 0	21
North Shields-South Shields	33 45/3 6	1
North Woolwich-Woolwich	11 51/4 7	5
Old Rock-Sandquay Pt. (Dartmouth)	3 20/8 5	14
Pembroke Dock-Neyland	12 12/9 0	21
Philleigh-King Harry	2 10/8 3	18
Pilning Station-Severn Tunnel Junction	15 31/5 8	19
Port Clarence-Middlesbrough	33 45/5 2	2
Portsmouth-Fishbourne	7 40/6 9	6
Portsmouth-Gosport	7 40/6 9	7
Runcorn-Widnes	21 33/5 8	24
St. Budeaux-Saltash	3 20/4 5	16
Saltash-St. Budeaux	3 20/4 5	16
Sandbanks-Studland	6 40/0 8	12
Sandquay Pt. (Dartmouth)-Old Rock	3 20/8 5	14
Severn Tunnel	15 31/5 8	19
Severn Tunnel Junction-Pilning Junction	15 31/5 8	19
Severn (ferry)	15 31/5 8	20
Southampton-Cowes	7 41/4 1	9
Southampton-Woolston	7 41/4 1	8
South Shields-North Shields	33 45/3 6	1
Studland-Sandbanks	6 40/0 8	12
Swanage-Bournemouth	6 40/0 8	12
Thames (ferries)	—	4 & 5
Tilbury-Gravesend	8 51/6 7	4
Torpoint-Devonport	3 20/4 5	15
Widnes-Runcorn	21 33/5 8	24
Windermere	26 34/3 9	24a
Woolston-Southampton	7 41/4 1	8
Woolwich-North Woolwich	11 51/4 7	5
Yarmouth (I.O.W.)-Lymington	7 40/3 8	11

1. SOUTH SHIELDS (Durham) to NORTH SHIELDS (Northumberland).
Address: Tyne Improvement Commission, Bewick Street, Newcastle-upon-Tyne. Phone: 25541, or North Shields 1439.
Charges (driver included).—M/C., 6d.; Comb., 9d. Car, not exceeding 8 h.p., 1s. 3d.; 2/4 seater, 1s. 9d.; over 4 seats, 2s. 3d. Passengers, 3d.
Sailings.—Frequent service from 6 a.m. (Sundays, 6.45 a.m.) to 11 p.m. (Saturdays only, midnight). Christmas Day and Good Friday as on Sundays.

2. MIDDLESBROUGH TRANSPORTER BRIDGE (Yorkshire) to PORT CLARENCE (Durham).—*Address:* The Superintendent, Transporter Bridge, Middlesbrough. Phone: 3563.
Charges (driver included).—M/C., 2d.; Comb., 4d. Tri-car, 6d. Car, 6d. Caravan and Trailer-caravan, 6d. per ton. Passengers, 1d.
Sailings.—Weekdays: Every 9 minutes from 5.5 a.m. to 11 p.m., then every 30 minutes to 12 midnight. Sundays: Every 10 minutes from 5.20 a.m. to 6.30 a.m.; every 15 minutes, 6.30 a.m. to 10 a.m.; then as on weekdays. Christmas Day, every 10 minutes from 5.20 a.m. until 10.30 p.m., then as weekdays. Bank holidays as ordinary days.

3. HULL (Yorkshire) to NEW HOLLAND (Lincolnshire).—*Address:* Stationmaster, British Railways, Corporation Pier, Hull. Phone: Central 16613.
Charges.—M/C., S. 2s. 4d.; Comb., S. 4s. 3d. Cars from S. 8s. 6d. to S. 15s. 11d., according to h.p. Trailer-caravans from S. 9s. 0d. to S. 12s. 6d. Passengers. S. 10½d.; R. 1s. 9d. Caravans and Trailers can be dealt with so long as the vehicle and contents do not exceed 2 tons, 9 ft. high and 14 ft. long. Hull Corporation toll, 1s. per vehicle. M/C., 2d.; Comb., 3d. Passengers, 1d.
Sailings. — Connections maintained with trains to and from New Holland. Runs all days. As re-timings or cancellations occur due to tides or silting-up of the estuary, it is advisable for enquiries to be made from the nearest A.A. Office for the latest information at the time of the journey.

4. GRAVESEND (Kent) to TILBURY (Essex).—*Address*: Passenger Superintendent, British Railways, Hamilton House, Bishopsgate, E.C.2. Phone: Bishopsgate 7600 or Tilbury 577 ex 2.
Charges.—M/C., S. 1s. 6d.; R. 2s. 5d.; Comb., S. 3s. 0d.; R. 4s. 10d. Tri-car, S. 4s. 11d.; R. 7s. 4d. Cars up to 10 h.p., S. 7s. 4d.; R. 10s. 10d.; over 10 h.p., S. 9s. 8d.; R. 14s. 7d. Caravans, as for cars. Trailer-caravan, S. 4s. 11d.; R. 8s. 5d. Passengers, S. 5d.; R. 10d. Return tickets are available for use within three months.
Sailings.—Winter—Mid-September to July. Service approx. ½ hourly. Monday to Sunday inclusive. First sailing from Gravesend, 7.0 a.m. First sailing from Tilbury, 7.0 a.m. Last sailing from Gravesend, 10.15 p.m. Last sailing from Tilbury, 10.30 p.m. Augmented service during summer, Christmas and Easter.

5. WOOLWICH to NORTH WOOLWICH.—*Address:* Marine Superintendent, Woolwich Ferry, London, E.16. Phone: Albert Dock 1021.
Charges.—Free ferry.
Sailings.—Service, approx. every ¼ hr. Weekdays: 6 a.m. to 11 p.m.; Sundays, 7 a.m. summer, 8 a.m. winter to 11 p.m. Sunday winter service approx. every ½ hr.

6. PORTSMOUTH (Hants) to FISHBOURNE (I.O.W.).—*Address:* Divisional Marine Manager, British Railways, Broad Street, Portsmouth, or Fishbourne Slipway. Phone: Portsmouth 4655; Wootton Bridge 32. Telegraphic Address: Foremost, Portsmouth.
Charges (including Portsmouth Corporation Dues).—M/C., S. 6s. 4½d.; R. 11s. 6d.; Comb., S. 10s. 7d.; R. 18s. 11d. Tri-car, S. £1 9s. 7d.; R. £2 13s. 6d. Car, from S. £1 10s. 5d. for cars up to 11 ft. and rising by 1-ft. stages to 18 ft. at £3 7s. 6d. and over 18 ft. 3s. 6d. per ft. extra S., 5s. R.; R. £2 15s. 5d. to £5 13s. 4d. similarly. Day Return, Week-end Return, and Books of 4 Tickets are also issued at reduced rates. All traffic must be accompanied and 2s. 1d. S., 4s. 2d. R. is charged for each person travelling with vehicles. Return motor-car tickets are available for 3 months, except where stated, also for return via Yarmouth-Lymington.
Sailings.—The service varies from 3 sailings per day in winter months to 12 per day in summer, according to demand. All traffic should be at the slipways half-an-hour before sailing times. **It is advisable, especially during holiday periods and the summer months, to reserve accommodation as long in advance as possible.** No charge is made for the reservation. No service on Sundays in winter or on Christmas Day, but during Christmas, Easter and Whitsun periods service will be augmented. Passenger Steamboat Service—Weekdays and Sundays: Frequent service between Portsmouth Harbour and Ryde. M/C. and Comb. can be conveyed by passenger steamer.
See also ferries Nos. 9 and 11.

7. PORTSMOUTH to GOSPORT (Hants).—*Address:* Manager, Port of Portsmouth Floating Bridge Co., Gosport. Phone: Gosport 8087.
Charges.—M/C., 4½d.; Comb., 9½d.

Car, 2s. 0d. (incl. 4 passengers). Caravan, by weight. Passengers, 1½d.
Sailings.—Weekdays: Gosport, 7.45 a.m. to 6.45 p.m.; no Sunday service. Portsmouth times ½ hour later than above. M/C. are also carried on the Steam Launch Ferry which runs at 6-minute intervals from 5.30 a.m. to midnight all the year round. Christmas Day and Good Friday, Launch service only.

8. SOUTHAMPTON to WOOLSTON (Hants).—*Address:* The Transport General Manager, Corporation Floating Bridges, 226 Portswood Road, Southampton. Phone: Southampton 4333 (Floating Bridge Office); 88452 (Woolston Office).
Charges (passengers included).—M/C., S. 2d.; R. 4d.; Comb., S. 6d.; R. 9d. Car, S. 1s.; R. 1s. 6d. Caravans from 1s. Trailer-caravan, 3d. per wheel.
Sailings.—From 5 a.m. to 6 a.m., every 15 minutes; 6 a.m. to 11.15 p.m., every 7½ minutes; 11.15 p.m. to 1 a.m., every 15 minutes; 1 a.m. to 5 a.m., every 30 minutes (all-night service). Runs on Sunday, but a little less frequently.

9. SOUTHAMPTON (Hants) to COWES (I.O.W.). — *Address:* The Manager, Southampton and Isle of Wight Steam Packet Co., Ltd., 12 Bugle Street, Western Esplanade, Southampton. Phone: 2042/3; Cowes 16. Telegraphic Addresses: Siwepaco, Southampton; Siwepaco, Cowes.
Charges (including embarking and landing tolls at Southampton and Cowes).—As for ferry No. 6. Passengers, S. 4s. 3d.; R. 6s. 6d. All return tickets are available for 3 months from date of issue, except where stated. In addition, Week-end (Fri.–Tues.) and Day Return tickets are issued at reduced rates.
Sailings.—Cars are conveyed by ordinary Passenger Steamer Service which varies from about 3 sailings to 15 per weekday (3 to 6 Sundays), according to demand. Christmas Day and Good Friday, Sunday service. **Notice of Shipment for cars and combinations is necessary.** Traffic must be on piers/pontoons at least fifteen minutes before advertised time of sailing for which reservation has been obtained.
See also ferries Nos. 6 and 11.

10. COWES to EAST COWES (I.O.W.). —*Address:* The Manager, Cowes Floating Bridge, Thetis Tower, Medina Road, Cowes, I.O.W. Phone: 355.
Charges (including driver).—Comb., 6d. Tri-car, 6d. Car, 6d.; more than 4 seats, 9d. Caravan, according to size. M/C., 3d. Passengers, 1d.
Sailings.—From 5.30 a.m. to 11.20 p.m. Runs on Sundays, 7.5 a.m. to 11.20 p.m.

11. LYMINGTON (Hants) to YARMOUTH (I.O.W.). — *Address:* The Marine Agent, British Railways, Lymington. Phone: 801/2.
Charges.—As for ferry No. 6. Passengers, S. 2s. 1d.; R. 4s. 2d. Return motor-car tickets are available for 3 months, except where otherwise stated, also for return via Portsmouth-Fishbourne.
Toll.—There is a Toll Bridge between Lymington Town and the Pier. All traffic going on to the ferry is entitled to claim a rebate of the amount paid on producing the toll ticket when paying for the ferry ticket. For the inward journey the boat ticket itself covers one as far as the Toll Bridge, and is collected there. Charges: M/C., 1d. Cars, 6d.
Sailings.—About 7 sailings per day, 5 on Sundays, augmented in season. No service Christmas Day. **It is advisable, especially during holiday periods and the summer months, to reserve accommodation as long in advance as possible. No charge is made for the reservation.** All traffic should be at the respective slipways half-an-hour before sailing times.
See also ferries Nos. 6 and 9.

12. SANDBANKS to SHELL BAY (Dorset) (joining Bournemouth to Swanage). — *Address:* The Bournemouth-Swanage Motor Road and Ferry Co., Sandbanks, Dorset. Phone: Studland 216; Canford Cliffs 78282.
Charges.—Combined tolls (ferry and road (driver included)) — M/C., S. 1s. 3d.; R. 2s. 3d.; Comb., S. 2s.; R. 3s. 3d. Car, not more than 3 seats, S. 3s. 0d.; R. 5s. 0d.; more than 3 seats, S. 3s. 6d.; R. 6s. 0d. Caravan, according to weight. Trailer-caravan, S. 3s. 6d.; R. 5s. 6d. Passengers, S. 3d.
Sailings.—Period of British Summer time: Sandbanks dep., 7 a.m. to 9 a.m. half-hourly, then every 20 minutes till 9 p.m., then half-hourly until 10 p.m. Shell Bay dep., 7.15 a.m. to 8.45 a.m. half-hourly, then every 20 minutes till 7.50 p.m., then half-hourly till 10.10 p.m. During ordinary Greenwich time: Sandbanks dep., 8 a.m. till 10 a.m., half-hourly, then every 20 minutes till 6 p.m., then half-hourly till 8.0 p.m. Shell Bay dep., 8.15 a.m. till 9.45 a.m., half-hourly

The information given is CORRECT AT THE TIME OF GOING TO PRESS. Conditions at the various ferries are continually changing and SAILING TIMES AND CHARGES should be verified

then every 20 minutes till 6.10 p.m., then half-hourly till 8.10 p.m.
Additional late service: Thursdays, Saturdays and Sundays only:—Summer time: Sandbanks dep., 11 p.m. Shell Bay dep., 11.10 p.m. Winter time: Sandbanks dep., 10 p.m.–11 p.m. Shell Bay dep., 10.10 p.m.–11.10 p.m.

13. **DARTMOUTH to KINGSWEAR (Devonshire).**—Lessees: General Estates Co., Ltd., The Lower Ferry, Kingswear. Phone: Kingswear 42.
Charges.—M/C. (including driver), S. 8d.; R. 1s.; Comb. (including driver and passengers), S. 1s. 4d.; R. 2s. Car (including driver and passenger), from S. 2s.; R. 2s. 8d.; to S. 3s. 4d.; R. 4s. 4d. according to length. Trailer-caravan, S. 2s. 8d.; R. 3s. 4d. Passengers, 1½d. Return tickets available for one month.
Sailings.—Continuous throughout the year, viz.: Weekdays, 7 a.m. till 10.55 p.m.; Sundays, 8 a.m. till 10.55 p.m.

13a. **DARTMOUTH to KINGSWEAR (Devonshire), The "Mew."**—*Address:* British Railways, Kingswear. Phone: Kingswear 203.
Charges.—As for ferry No. 13. Motor and trailer-caravans not carried.
Sailings — from Dartmouth. — Weekdays: Frequent sailings from 6.48 a.m. till 10.27 p.m. Sundays: 9.15 a.m. to 1.10 p.m.; 3.20 to 9.48 p.m. Kingswear times about ¼-hour earlier.

14. **DARTMOUTH Steam Ferry Bridge from Sandquay Point to OLD ROCK (Devonshire).**—*Address:* The Secretary, Messrs. Philip & Son, Ltd., Sandquay and Noss Engineering Works, Dartmouth. Phone: Dartmouth 300.
Charges.—As for ferry No. 13.
Sailings.—Weekdays: Runs at times to suit traffic. April 1 to 30, 7 a.m. to 8 p.m.; May 1 to 31, 7 a.m. to 9 p.m.; June 1 to Sept. 30, 7 a.m. to 10 p.m.; Oct. 1 to 31, 7 a.m. to 9 p.m.; Nov. 1 to March 31, 7 a.m. to 7 p.m. Sundays as above but commencing at 9 a.m.

15. **TORPOINT (Cornwall) to DEVONPORT (Devonshire).** — *Address:* The Manager, Ferry Office, Torpoint. Phone: 33.
Charges.—M/C., 2d.; Comb., 9d. Car, 1s. to 2s. according to size. Caravans according to size. Trailer-caravans, S. 1s. Passengers, 1d. each way.
Sailings.—Very frequent service from 5 a.m. to midnight, weekdays and Sundays. Night Service, weekdays and Sundays, hourly 1 a.m. to 5 a.m.

16. **SALTASH (Cornwall) to ST. BUDEAUX, Plymouth (Devonshire).**—*Address:* The Superintendent, Corporation Ferry Bridge, Saltash. Phone: Ferry Superintendent, Saltash 3234.
Charges (passengers included).—M/C., S. 4d.; Comb., S. 8d. Car, S. 1s. to 2s. according to size. Caravan (small) and Trailer-caravan, S. 1s. 6d. to 2s. 6d. according to size.
Sailings.—Frequent service from about 6 a.m. to 11 p.m. Sundays, Good Friday and Christmas Day, 7 a.m. till 11 p.m.

17. **FOWEY to BODINNICK (Cornwall).**—*Address:* Mr. William J. Green, owner, Bodinnick, Fowey, Cornwall.
Charges.—M/C., 1s.; Comb. or Tri-car, 2s. Car, 2s. 6d., return same day.
Sailings.—As required March to Oct. 31 from 7 a.m. till 9 p.m. Nov. to Feb., 8 a.m. till dark. Runs on Christmas Day and Good Friday.

18. **KING HARRY to PHILLEIGH (Cornwall).**—*Address:* Secretary, King Harry Steam Ferry Co., Ltd., Trafalgar Square, Truro. Phone: Feock 312.
Charges.—M/C., 1s.; Comb., 2s. Tri-car, 2s. Car, 3s. to 4s. Caravan, 4s. Passengers, 3d.
Sailings.—Half-hourly: **Feock side,** hour and half-hour. **Philleigh side,** quarter and three-quarter hour.
Summer.—Weekdays: 8 a.m. to 7.15 p.m. Sundays: July to Sept., 10 a.m. to 12.30 p.m., then 2 to 7 p.m.
Winter.—Weekdays only: 8 a.m. to 5.45 p.m.

19. **PILNING STATION (Gloucestershire) to SEVERN TUNNEL JUNCTION (Monmouthshire).** — *Address:* Superintendent of the Line, British Railways, Western Region, Paddington Station, London, W. Phones: Pilning Station: Pilning 6; Severn Tunnel Junction Station: Caldicot 210.
Charges (at owner's risk accompanied). —M/C., 2s. 11d. to 4s. 7d. according to weight. Side-cars, 1 seat, 3s. 7d.; 2 or more, 6s. 5d. Side-cars must be detached or truck provided and charged as motor cars. Cars, up to 8 h.p., 12s. 1d.; over 8 h.p., 14s. 7d. Passengers, 3rd class, S. 1s. 1d.; R. 2s. 2d. (Monthly.)
Service.—Cars are conveyed by certain trains booked to call at Severn Tunnel Junction and Pilning Stations. Cars should be at the Station at least 30 minutes before the train is due to start. A previous advice should be sent to the Station by letter, telegram, or telephone,

as long as possible in advance, especially during Bank Holiday periods.

20. **BEACHLEY-AUST (Gloucestershire).**—*Address:* Old Passage Severn Ferry Co., Ltd., The Pier, Beachley, Glos. Phones: Chepstow 412; Pilning 219.
Charges.—M/C., 1s. 6d.; Comb. (driver included), 3s. Cars (driver included), 5s. to 11s. 6d. according to length. Caravan, 7s. to 20s. according to size. Passengers, 1s.
Sailings.—From 9 a.m. About 9 crossings daily in winter (from each side) (more in summer) according to tide. Motor cars cannot be carried at low water stages of High Spring Tides (see Timetables obtainable on request).

21. **NEYLAND-PEMBROKE DOCK, Pembroke.**—*Address:* Superintendent, Ferry Office, Neyland. Phone: 254.
Charges.—M/C., S. 1s. 3d.; R. 2s.; Comb., S. 2s.; R. 3s. 6d. Cars, S. 2s. 9d. to 3s. 3d.; R. 4s. 9d. to 6s. Driver's fare included in above. Passengers, S. 4d.
Sailings.—Weekdays: 6.15 a.m. to 9.30 p.m., every ½-hour approx. Sundays, 9 a.m. to 9.30 p.m., every ½-hour approx.

22. **BIRKENHEAD (Cheshire) to LIVERPOOL (Lancashire).**—*Address:* Birkenhead Corporation Ferries, Woodside, Birkenhead. Phone: 7000, Ext. 152/4.
Charges (driver included).—M/C., 6d.; Comb., 9d. Passengers, day boats, 2½d.; night boats, 9d.
Sailings.—Passenger Steamers. Frequent service day and night, weekdays and Sundays. Cars not carried.

23. **THE MERSEY TUNNEL.**—Liverpool-Birkenhead (always open).—*Address:* The Mersey Tunnel Joint Committee, Municipal Buildings, Liverpool, 2. Extract from Official Regulations. "Strict compliance with these regulations will help to ensure your safety, as well as that of others."

Speeds

Slow Lane.—Minimum, 6 m.p.h. Maximum, 21 m.p.h.
Fast Lane.—Minimum, 21 m.p.h. Maximum, 30 m.p.h.
Keep in Lane.—Overtaking prohibited. No crossing white lines except as indicated at junctions or authorized by a Tunnel Officer. Keep 75 feet apart. Sounding horn prohibited. Headlights out in tunnel. Keep in gear. Coasting prohibited. Observe and obey traffic signals and notices.

Signal Lights

Red — STOP. **Amber** — CAUTION **Green**—PROCEED. GREEN ARROW at Liverpool Junction allows filtration to the left to New Quay exit. If a "**Stop your Engine**" signal is displayed, **Stop Your Engine at Once,** and keep it stopped until signal is extinguished and traffic is allowed to resume.

General Notes

Use of branch Tunnels is barred, or restricted between 8.30 a.m. and 10 a.m. and 4.30 p.m. and 6.15 p.m. Monday to Friday.
Maximum height of vehicle loaded, 13 ft. 6 in.; maximum width of vehicle loaded, 9 ft.; maximum weight of vehicle loaded, 10 tons per axle.
Charges (driver included).—M/C., 6d.; Comb., 9d. Tri-car, 1s. Cars, 1s. to 2s. Trailer, 1s. or 1s. 6d. Passengers, 2d.

24. **WIDNES (Lancashire) to RUNCORN (Cheshire).** — *Address:* The Manager, Widnes Corporation Transporter Bridge, Widnes. Phone: 2746.
Charges (driver included).—M/C., 4d.; Comb., 5d. Car, 8d. Caravan and Trailer-caravan, according to weight. Passengers, 1d.
Service.—About every 20 minutes from 5.25 a.m. (Sundays 9 a.m.) to 11.30 p.m.

24a. **WINDERMERE FERRY.** — *Address:* Secretary, Joint Ferry Committee, County Hall, Kendal.
Charges.—M/C., R. 6d.; Comb., 9d. Cars, S. 1s. to 3s.; R. 1s. 6d. to 4s. 6d. Caravan or Trailer, S. 1s. to 1s. 6d.; R. 1s. 6d. to 2s. 6d.
Sailings.—Monday before Easter to mid-Sept., 7 a.m. to 9.50 p.m. Mid-Sept. to Sunday before Easter, 7 a.m. to 8.50 p.m. Last ferry leaves Ferry House side at 8.40 p.m. winter and 9.40 p.m. summer.

The information given is CORRECT AT THE TIME OF GOING TO PRESS. Conditions at the various ferries are continually changing and SAILING TIMES AND CHARGES should be verified.

FERRIES IN SCOTLAND

Members are reminded that tides and weather conditions may cause delay at some ferries, and also that in the touring season there is sometimes congestion on the more popular routes. Advance bookings cannot be made.

The ferries at Strome, Glenelg to Kylerhea and Kyle of Lochalsh to Kyleakin **do not run on Sundays.** This is important to those proceeding north-west from Invergarry, Fort Augustus and Invermoriston, as hotel accommodation may be difficult to obtain between these places and Strome.

Against the name of each ferry in the following alphabetical list is given the map page and National Grid Reference for the Atlas at the end of the book, thus 39 **27/0 6** (see page 254 where the reference is fully explained). The numbers of the ferries, printed in heavy type in the last column, correspond with the numbered paragraphs in the succeeding pages, where abridged details of sailings and charges are given. The ferries are numbered in clockwise order from the Solway Firth to Berwick-upon-Tweed, and continue the numbering used for England and Wales.

Name of Ferry	*Map Reference*	*No. of Ferry*
Ardgour-Corran	39 27/0 6	**34**
Armadale-Mallaig	42 18/6 0	**35**
Ballachulish	39 27/0 5	**33**
Clyde ferries	—	**25, 26, 27, 28 & 29**
Colintraive-Rhubodach	39 26/0 7	**30**
Connel Bridge	38 17/9 3	**32**
Corran-Ardgour	39 27/0 6	**34**
Cuan	38 17/7 1	**31**
Dundee-Newport	41 37/4 2	**41**
Erskine-Old Kilpatrick	39 26/4 7	**25**
Forth ferry	—	**43**
Glenelg-Kylerhea	42 18/8 2	**36**
Govan-Partick	39 26/5 6	**28**
Greenock-Hafton	39 26/2 7	**29**
Hafton-Greenock	39 26/1 7	**29**
Kessock	43 28/6 4	**40**
Kyleakin-Kyle of Lochalsh	42 18/7 2	**37**
Kyle of Lochalsh-Kyleakin	42 18/7 2	**37**
Kylerhea-Glenelg	42 18/7 2	**36**
Kylesku	46 29/2 3	**39**
Linthouse-Whiteinch	39 26/5 6	**27**
Mallaig-Armadale	42 17/6 9	**35**
Newport-Dundee	41 37/4 2	**41**
North Kessock-South Kessock	43 28/6 4	**40**
North Queensferry-South Queensferry	40 36/1 8	**43**
Old Kilpatrick-Erskine	39 26/4 7	**25**
Partick-Govan	39 26/5 6	**28**
Queensferry	40 36/1 7	**43**
Renfrew-Yoker	39 26/5 6	**26**
Rhubodach-Colintraive	39 26/0 7	**30**
Rothesay, ferry for	—	**30**
Skye, ferries to	—	**35, 36 & 37**
South Kessock-North Kessock	43 28/6 4	**40**
South Queensferry-North Queensferry	40 36/1 7	**43**
Strome	42 18/8 3	**38**
Tay Ferry	—	**41**
Whiteinch-Linthouse	39 26/5 6	**27**
Yoker-Renfrew	39 26/5 6	**26**

25. ERSKINE to OLD KILPATRICK (across the River Clyde). — *Address:* Harbour Master Traffic Superintendent, Clyde Navigation Trust, Harbour and Traffic Dept., 16 Robertson Street, Glasgow. Tel. Glasgow Central 2695.
Steamboat service, easy embarkation.
Sailings.—Mondays to Fridays, April to Sept., 6 a.m. to 11 p.m.; Oct. to March, 6 a.m. to 10 p.m. Saturdays, all the year, 6 a.m. to 11 p.m. Sundays, April to Sept., 8 a.m. to 11 p.m.; Oct. to March, 8 a.m. to 10 p.m.
Charges.—Cars, 1s. 6d. M/C., 6d.; M/C. comb., 9d. Tri-car, 1s. 6d. Motor-caravan, 2s. 6d.; Trailer-caravan, 1s. Driver's fare included in above. Additional passengers, 1d. each.

26. RENFREW to YOKER (across the River Clyde).—*Address:* See Service No. 25.
Steamboat service, easy embarkation.
Sailings.—Continuous day and night.
Charges.—Cars, 1s. Tri-car, 1s. M/C., 4d.; M/C. comb., 6d. Motor-caravan, 1s. 6d.; Trailer-caravan, 9d. Driver's fare included in above. Additional passengers, ½d. each. Double rates, midnight to 5 a.m.

27. WHITEINCH to LINTHOUSE (across the River Clyde, 4 m. W. of Glasgow).—*Address:* See Service No. 25.
Steamboat service.
Sailings.—Mondays to Fridays, 6.30 a.m. to 6.30 p.m. Saturdays, 6.30 a.m. to 4 p.m. NO SUNDAY SERVICE.
Charges.—Ferry free.

28. GOVAN to PARTICK (across the River Clyde in Glasgow). — *Address:* See Service No. 25.
Steamboat service.
Sailings. — Continuous Mondays to Saturdays inclusive, 6 a.m. to 10 p.m. NO SUNDAY SERVICE.
Charges.—Ferry free.

29. GREENOCK to HAFTON (near Dunoon) (across Firth of Clyde).—There is no vehicular ferry in operation at present. There is an alternative weekday passenger steamship service from Gourock to Dunoon which carries a limited number of cars by previous arrangement only with the Marine Dept.,

British Railways, Gourock. For further details see Steamship Services, No. 4.

30. **COLINTRAIVE to RHUBODACH for ROTHESAY (across Kyles of Bute).**—*Address:* Bute Ferry Co., Ltd., Barone Road, Rothesay, Bute. Tel. Rothesay 663. (Night, 813.)
Sailings. — Daily including Sundays, from 8 a.m. until dusk. On Sundays during the winter months the service may be curtailed.
Charges.—Cars, up to 14 h.p., S. 7s. 6d., Day R. 10s., Monthly R. 15s.; over 14 h.p., S. 9s. 6d., Day R. 10s., Monthly R. 17s. M/C., S. 2s. 6d.; Day R. 2s. 6d., Monthly R. 5s.; M/C. comb., S. 5s., Day R. 5s., Monthly R. 10s. Caravan-trailers, S. 15., Monthly R. 25s. Passengers, S. 6d., Monthly R. 1s. Driver's fare included in above.

31. **CUAN FERRY (connecting the islands of Seil and Luing across Cuan Sound).**—Turntable ferry boat.
Sailings.—Weekdays during hours of daylight but not before 8 a.m. or after 10 p.m. NO SUNDAY SERVICE.
Note.—Times of sailing are subject to tidal conditions and delays of up to three hours may be experienced.
Charges.—Free ferry.

32. **CONNEL BRIDGE (across Loch Etive).**—*Address:* Stationmaster, British Railways, Connel, Argyll.
Railway Bridge, with track for cars. The Bridge may be avoided by proceeding via Dalmally and Glen Coe. Distance: Connel to Ballachulish Hotel, direct 31½ miles; via Glen Coe, 65¾ miles.
Service.—Open continuously 24 hours, weekdays and Sundays.
Charges.—Cars, under 11 h.p., 4s.; 11 h.p. to 16 h.p., 5s.; over 16 h.p., 6s. M/C., 1s. 3d.; M/C. comb., 2s. 6d. Motor-caravan, 6s.; Trailer-caravan, 6s.; Luggage-trailer, 3s. Passengers, 2d.

33. **BALLACHULISH (across Loch Leven).** — *Address:* Manager, Ballachulish Hotel, Ballachulish, Argyll. Tel. 239. Ferry, Tel. Fort William 149.
Turntable ferry-boat carrying two average-sized cars. Ferry may be avoided by circling Loch Leven 19¼ miles extra.
Sailings.—Continuous service, weekdays 8 a.m. to 8 p.m., summer, or until lighting-up time, winter (Oct. 1 to March 31 approximately). Sundays, summer, 9 a.m. to 8 p.m.; winter, 9 a.m. to lighting-up time.
Charges.—Cars, 8 h.p. and under, 4s.; over 8 h.p. and up to 16 h.p., 5s.; over 16 h.p., 7s. 6d. Trailer-caravans, 8s. 6d.; M/C., 2s.; M/C. comb., 3s. Driver and one passenger, free; additional passengers, 3d. each.

34. **CORRAN to ARDGOUR (across Loch Linnhe).**—*Address:* A. Mackintosh, Esq., Corran/Ardgour Ferry, Corran, Onich, Fort William, Inverness-shire. Tel. Onich 235.
Turntable ferry-boat. This ferry may be avoided by proceeding to Fort William and circling Loch Eil, thence by west side of Loch Linnhe, 44¼ miles.
Sailings.—Continuous on weekdays, 8 a.m. to 7.45 p.m. summer (mid-May to mid-Sept.) and 9 a.m. to lighting-up time winter (mid-Sept. to mid-May). Sundays, 10.30 a.m. to 7.45 p.m. summer; and 10.30 a.m. to lighting-up time winter. (Slight delay at very low tides.)
Charges.—Cars, incl. driver and passenger, 6s. Tri-cars, 6s. M/C., 2s.; M/C. comb., 3s. 6d. Passengers, 4d.

35. **MALLAIG to ARMADALE (Isle of Skye) (across Sound of Sleat).**—There is no vehicular ferry service in operation at present, but an alternative weekday steamship service to Armadale and/or Portree carries a limited number of cars. There is a maximum weight limit of 1 ton at Armadale Pier. For further details see Steamship Services, No. 14.

36. **GLENELG to KYLERHEA (Isle of Skye) (across Kyle Rhea).**—*Address:* Kylerhea Ferry Co., Ltd., 24 St. Andrew Square, Edinburgh, 2. Tel. Edinburgh 27101. Ferry Telegraphic Address: "Kylerhea, Kyle".
Turntable ferry-boat, carrying two medium size or one large car.
Sailings.—During Summer months only, approx. beginning of May to end of Sept., weekdays, as required. NO SUNDAY SERVICE. May and Sept., 9 a.m. to half an hour before dusk, except from 1 to 2 p.m.; June, July and Aug., 8.30 a.m. to 9 p.m., except from 1 to 2 p.m.
Charges.—Cars (including driver), up to 12 h.p., S. 9s., R. 14s.; over 12 h.p., S. 13s. 6d., R. 22s. 6d. M/C., S. 2s. 6d., R. 4s.; M/C. comb., S. 5s., R. 9s. Trailer or Caravan, S. 4s., R. 7s. Passengers, S. 6d., R. 9d. Return tickets are valid for one month.

37. **KYLE OF LOCHALSH to KYLEAKIN (Isle of Skye) (across Kyle Akin).**—Tel. Kyleakin 2 (night 13).
Turntable ferry-boats.

The information given is CORRECT AT THE TIME OF GOING TO PRESS. Conditions at the various ferries are continually changing and SAILING TIMES AND CHARGES should be verified.

Sailings.—Weekdays, continuous as required. NO SUNDAY SERVICE. From approx. end of Sept. to end of May, 8.15 a.m. to 6.15 p.m. From approx. June to end of Aug., 8 a.m. to 9.15 p.m.; Sept., 8 a.m. to 8.45 p.m.
Charges.—Cars or Motor-caravans (including driver), up to 12 h.p., S. 10s., R. 16s. 11d.; over 12 h.p., S. 15s. 8d., R. 25s. M/C., S. 3s. 2d., R. 5s.; M/C. comb., S. 6s. 3d., R. 10s. Trailer-caravan, S. 10s., R. 16s. 11d. Passengers, S. 8d., R. 1s. 1d.

38. **STROME (across Loch Carron).**—*Address:* Mr. G. S. M. Cumming, Strome Ferry, Strome. Ferry Tel. Lochcarron 219.
Two turntable ferry-boats.
Sailings.—Continuous, but occasional delay at very low spring tide. Summer, June 1 to Aug. 31, 8 a.m. to 9 p.m. or dusk if earlier; Sept., 8 a.m. to dusk. Winter, Oct. 1 to May 31, 9 a.m. to 5 p.m. or dusk if earlier. NO SUNDAY SERVICE.
Charges.—Cars, 10s. Tri-car, 10s. M/C., 2s.; M/C. comb., 3s. Motor-caravan, 10s.; Trailer-caravan, 10s. if conveyed at same time as car, otherwise charge is £1; small Luggage-trailer, 5s. Above rates include passengers.

38a. **STROME (Alternative service by Rail).**—Telegraphic Address: Stationmaster, Kyle; or Strome, or Strathcarron. Strome Ferry may be avoided by entraining the car at Kyle of Lochalsh, Strome, or Strathcarron.
Service.—Weekdays. NO SUNDAY SERVICE. Three trains from Kyle of Lochalsh to Strathcarron, with intermediate stop at Strome. Three trains from Strathcarron to Kyle of Lochalsh, with intermediate stop at Strome.
Charges.—From Kyle of Lochalsh to Strathcarron—Cars, up to 15 h.p., 23s.; over 15 h.p., 27s. 6d. From Strome to Strathcarron—Cars, up to 15 h.p., 18s. 5d.; over 15 h.p., 23s. Passengers from Kyle of Lochalsh to Strathcarron, 3s. 7d. single or return; Strome to Strathcarron, S. 1s. 7d.; R. 2s. 5d.
Two days' notice necessary, and petrol tank must be emptied.

39. **KYLESKU.**—*Address:* Sutherland County Road Surveyor, Brora. Tel. Brora 208. Ferry, Tel. Kylestrome 400. Due to changing weather conditions, delay may be experienced. A red flag is hoisted at the ferry when weather is unsuitable. As special care is necessary on the approach roads, Caravan Trailers are not advised. To avoid the ferry proceed via Lairg.
Service.—From approximately mid-April to mid-Sept. operates daily (including Sundays) from 9 a.m. to 5 p.m.
Charges.—Free ferry.

40. **KESSOCK FERRY (South to North Kessock, across Beauly Firth).**—*Address:* Ferrymaster, Kessock Ferry, Inverness. Tel. Inverness 270. Telegraphic Address: Kessock Ferry, Inverness.
Sailings.—From South Kessock: Weekdays, Half-hourly from 7.45 a.m. to 10.45 p.m. From North Kessock: Weekdays, Half-hourly from 7.30 a.m. to 10.30 p.m. Sundays, Half-hourly from 10 a.m. to 6 p.m. (No service for vehicular traffic on Sundays during winter months.)
Charges.—Cars, S. 3s., R. 6s. M/C., S. 1s. 3d., R. 2s.; M/C. comb., S. 1s. 9d., R. 3s. Trailers, S. 2s. 6d., R. 4s. Passengers, S. 5d., R. 10d. Driver's fare included in above.

41. **DUNDEE to NEWPORT (across Firth of Tay).**—*Address:* Superintendent, Dundee Harbour Trust, Craig Pier, Dundee. Tel.: Dundee 5364, Newport (Fife) 3252.
Large ferry-boats.
Sailings.—May 1 to Sept. 30: From Dundee, Weekdays, 7 a.m., thereafter half-hourly until 10 p.m.; Sundays, 10 a.m., thereafter hourly until 8 p.m., then 9.15 p.m. From Newport, Weekdays, 7.30 a.m., thereafter half-hourly until 10.30 p.m.; Sundays, 10.30 a.m., thereafter hourly until 8.30 p.m., then 9.45 p.m. Oct. 1 to April 30: From Dundee, Weekdays, 7 a.m., half-hourly until 7 p.m., then 8 p.m., 9 p.m. and 10 p.m.; Sundays, 10 a.m., thereafter hourly until 7 p.m., then 8.15 p.m. From Newport, Weekdays, 7.30 a.m., thereafter half-hourly until 7.30 p.m., then 8.30 p.m., 9.30 p.m. and 10.30 p.m.; Sundays, 10.30 a.m., thereafter hourly until 7.30 p.m., then 8.45 p.m.
Charges.—Cars, up to 9 h.p., S. 4s. 4d., R. 6s. 6d.; 10 h.p. to 13 h.p., S. 5s. 3d., R. 7s. 11d.; 14 h.p. to 19 h.p., S. 6s. 3d., R. 9s. 4d.; 20 h.p. or over, S. 7s. 2d., R. 10s. 9d. Driver's fare included in above. M/C. (excluding driver), S. 1s., R. 1s. 6d.; M/C. comb. (excluding driver), S. 1s. 11d., R. 2s. 11d. Passengers, S. 8d., R. 1s. Return tickets are available for one month from date of

The information given is CORRECT AT THE TIME OF GOING TO PRESS. Conditions at the various ferries are continually changing and SAILING TIMES AND CHARGES should be verified.

issue. Motorists and motor-cyclists using this ferry and also the Queensferry crossing successively should apply at the Ferry Office for a special voucher entitling them to a reduction of 20 per cent. The allowance is made when the second crossing is booked, and applies to both fares. Outward journey must be completed within seven days, and return journey by both ferries, within one month from date of issue of vouchers.

42. **GRANTON to BURNTISLAND (across Firth of Forth).**—SUSPENDED AT TIME OF GOING TO PRESS.

43. **QUEENSFERRY, North and South (across Firth of Forth).** — *Address:* Manager, Hawes Pier, South Queensferry, West Lothian. Tel.: South Queensferry 253.
Two large ferry-boats, turntable on board, in winter, and three in summer.
Sailings.—June 1 to Sept. 30: From North Queensferry: Weekdays, Twenty-minute service from 7.30 a.m. to 5.50 p.m., then half-hourly from 6.30 p.m. to 10.30 p.m.; Sundays, 7.30 a.m., 8.30 a.m. and then half-hourly until 10.30 p.m. From South Queensferry: Weekdays, Twenty-minute service from 8 a.m. to 6.20 p.m., then half-hourly from 7 p.m. to 11 p.m.; Sundays, 8 a.m., 9 a.m., then half-hourly to 11 p.m. Oct. 1 to May 31: From North Queensferry: Weekdays, Half-hourly from 7.30 a.m. to 10.30 p.m.; Sundays, 7.30 a.m., 8.30 a.m., then half-hourly until 10.30 p.m. From South Queensferry: Weekdays, Half-hourly from 8 a.m. to 11 p.m.; Sundays, 8 a.m., 9 a.m., then half-hourly until 11 p.m.
Charges.—Cars, up to 8 h.p., S. 3s., R. 5s.; over 8 h.p. to 13 h.p., S. 3s. 9d., R. 6s.; over 13 h.p. to 18 h.p., S. 4s. 6d., R. 7s. 6d.; over 18 h.p. to 29 h.p., S. 5s. 6d., R. 9s.; over 29 h.p., S. 6s. 6d., R. 11s. Includes driver's fare. M/C. (excluding driver), S. 1s. 2d., R. 2s.; M/C. comb. (excluding driver), S. 2s. 2d., R. 3s. 8d. Trailers drawn by Private Car, per foot of length, S. 9d., R. 1s. 4d. Passengers, S. 4d., R. 7d. Return tickets are available for one month from date of issue. Motorists and motor-cyclists using this ferry and also the Dundee ferry successively should, when obtaining ticket, ask for a voucher entitling them to a reduction of 20 per cent. This allowance is made when the second crossing is booked and applies to both fares. The outward journey must be completed within seven days, and a return journey by both ferries, within one month from the date of issue of the vouchers.

SCOTTISH STEAMSHIP SERVICES

The information with regard to steamship services given in the following pages is **correct at the time of going to press.** For various reasons, changes in sailing times and charges continually occur, and these should be verified at the nearest A.A. Office, or at the individual addresses given in the following pages.

Provided advance arrangements are made with the operating company, cars can be conveyed by steamship service to the main islands, and between certain places on the mainland. Vehicles are conveyed at owner's risk, and acceptance is dependent on the suitability of tides and on other traffic conditions. Except where stated all services carry vehicles, and there are no petrol restrictions.

The Association cannot undertake to make reservations, and members should make bookings direct with the shipping company. In most cases cars are driven on board over wide planks, but in a few cases they may be slung aboard, a note appearing indicating the method of loading, which may vary with the state of the tide. The information given in the following pages is only a summary, but full details can be obtained from any A.A. Office or from the shipping companies concerned.

In the following alphabetical list, against each place name, is given the map page and National Grid Reference for the Atlas at the end of the book, thus 45 38/9 0 (see page 254 where the reference is fully explained). The numbers printed in heavy type in the last column are the service numbers, and correspond with the numbered paragraphs in the succeeding pages, where abridged details are given.

Every possible care has been taken to ensure accuracy, but the Automobile Association cannot be held responsible for errors or omissions or their consequences.

Islands Served	*Atlas Page*	*No. of Service*
Arran	35	1
Barra (Outer Hebrides)	48	10
Bute	35	3
Cumbrae (Great)	35	2
Harris (Outer Hebrides)	48	13B
Iona	38	8
Islay	34	5
Jura	38	6
Lewis (Outer Hebrides)	48	13
Mull	38	7
North Uist (Outer Hebrides)	48	12
Orkneys	48	15
Shetlands	48	16
Skye	42	14
South Uist (Outer Hebrides)	48	11
Tiree (Inner Hebrides)	—	9

Ports of Call	*Map Reference*	*No. of Service*
Aberdeen	45 38/9 0	15B, 15C & 16
Ardrossan	35 26/2 4	1
Armadale	42 18/6 0	14A
Brodick	35 26/0 3	1
Castlebay	48 07/6 9	10
Craigendoran	39 26/3 8	3 & 4
Craighouse	34 16/5 6	6
Dunoon	39 26/1 7	4
Fairlie	37 26/2 5	2
Fionphort	38 17/3 2	8C
Fort William	39 27/1 7	8B
Gourock	39 26/2 7	1, 3 & 4
Greenock	39 26/2 7	5
Kirkwall	48 N30/2 1	15C
Kyle of Lochalsh	42 18/7 2	11B, 12B, 13 & 14B
Largs	35 26/2 5	2
Leith	40 36/2 7	15B, 15C & 16B
Lerwick	48 N41/4 4	16
Lochboisdaie	48 08/7 1	11
Lochmaddy	48 08/9 6	12
Lochranza	37 16/9 5	1
Mallaig	42 17/6 9	11B, 12, 13 & 14
Millport	37 26/1 5	2
Oban	38 17/8 3	7, 8, 9, 10 & 11A
Port Askaig	34 16/4 6	5
Port Ellen	34 16/3 4	5
Portree	42 18/4 4	14B
Rothesay	39 26/0 6	1 & 3
Salen	38 17/5 4	7
Scrabster	47 39/1 7	15A
Stornoway	48 19/4 3	13A
Stromness	48 N30/2 0	15A &15B
Tarbert (Harris)	48 19/1 0	13B
Tarbert (see West Loch Tarbert)		
Thurso	47 39/1 6	15A
Tobermory	38 17/5 5	7
Wemyss Bay	39 26/1 6	2 & 3
West Loch Tarbert	34 16/8 6	5 & 6
Whiting Bay	35 26/0 2	1

CLYDE SERVICES

1. ARRAN.

British Railways Steamer Service.

Route.—Ardrossan to Brodick or Whiting Bay. (From Fairlie in winter.)

Service.—Daily except Sundays.

Loading.—Over broad gang-planks.

Freight Charges.—Cars, up to 10 cwt., £2 6s.; 10–15 cwt., £2 17s. 6d.; 15–25 cwt., £3 9s.; over 25 cwt., £4. M/C. solo, 7s.; M/C. comb., 11s. 6d. All each way.

Pier Dues.—Up to 8s. 6d. each way.

Passenger Fares.—1st Class R., 6s. 1d.

Vehicle Bookings.—Advance arrangements MUST be made for cars and M/C. comb. with British Railways, Marine Dept., Gourock. Tel. 373 or 25.

2. CUMBRAE.

British Railways Steamer Service.

Route.—Fairlie, Largs or Wemyss Bay to Millport.

Service.—Daily service except Sundays.

Loading.—Over broad gang-planks.

Freight Charges.—Cars, up to 15 cwt., £1 14s. 6d.; 15–20 cwt., £2 0s. 6d.; 20–25 cwt., £2 6s.; over 25 cwt., £2 12s. M/C. solo, 4s. 8d.; M/C. comb., 9s. 2d. All each way.

Pier Dues.—Up to 4s. 6½d. a ton each way.

Passenger Fares.—1st Class Return, from Fairlie, 2s. 4d.; from Largs, 3s. 7d.; from Wemyss Bay, 3s. 11d.

Vehicle Bookings.—Advance arrangements MUST be made for cars and M/C. comb. as for No. 1.

3. BUTE.

—There is a car ferry service from Colintraive to Rhubodach. See Scottish Ferry Information, No. 30.

British Railways Steamer Service.

Route.—Wemyss Bay, Gourock or Craigendoran (Nr. Helensburgh) to Rothesay.

Service.—Several crossings daily.

Loading.—Over broad gang-planks.

Freight Charges.—Cars, up to 15 cwt., £1 14s. 6d.; 15–20 cwt., £2 0s. 6d.; 20–25 cwt., £2 6s.; over 25 cwt., £2 12s. M/C. solo, 4s. 8d.; M/C. comb., 9s. 2d. All each way.

Pier Dues.—Up to 1s. 4d.

Passenger Fares.—1st Class R., from Wemyss Bay, 3s. 11d.; from Gourock, 6s. 1d.; from Craigendoran, 6s. 8d.

Vehicle Bookings.—Advance arrangements MUST be made for cars and M/C. comb. as for No. 1.

4. GOUROCK to DUNOON.

Service.—Several crossings daily.

Loading.—Over broad gang-planks.

Freight Charges. — Cars, 15 cwt., £1 14s. 6d.; 15–20 cwt., £2 0s. 6d.; 20–25 cwt., £2 6s.; over 25 cwt., £2 12s. M/C. solo, 4s. 8d.; M/C. comb., 9s. 2d. All each way.

Pier Dues.—Up to 1s. 6d. each way.

Passenger Fares.—1st Class R., 3s. 4d.

The information given is CORRECT AT THE TIME OF GOING TO PRESS. Conditions at the various ferries are continually changing and SAILING TIMES AND CHARGES should be verified.

Vehicle Bookings.—Advance arrangements MUST be made for cars and M/C. comb. as for No. 1.

ISLAY, JURA, TIREE, MULL and IONA SERVICES

5. ISLAY.

Route.—West Loch Tarbert (Argyll) to Port Ellen or Port Askaig.

Service.—Daily except Sundays. Weight certificate MUST be produced.

To Port Askaig, Mon., Wed. and Fri. Returning on Tues., Thurs. and Sat.

To Port Ellen, Tues., Thurs. and Sat. Returning on Mon., Wed. and Fri.

Loading.—By net slings.

Freight Charges. — Cars, 15 cwt., £3 12s. 6d.; 15–20 cwt., £5 8s. 10d.; over 20 cwt., £5 8s. 10d. per ton. Half above rates charged for return journey if made within three months. M/C. solo, 10s. 6d.; M/C. comb., £1 1s.

Special surcharge of 4s. 10d. per ton on landing at Port Askaig and Port Ellen.

Pier Dues.—Up to 2s. 6d. each way.

Passenger Fares.—1st Class S., 17s. 5d.; R. £1 9s. 7d. 3rd Class S., 8s. 11d.; R., 14s. 9d.

Vehicle Bookings.—Advance arrangements MUST be made for cars to Messrs. David MacBrayne Ltd., 44 Robertson Street, Glasgow, C.2. Tel. CENtral 9231.

6. JURA.

Route.—West Loch Tarbert to Craighouse.

Service.—Outwards Mon., Wed. and Fri. Returning Tues., Thurs. and Sat. Weight certificate MUST be produced.

Loading.—Over broad gangways or by net slings.

Freight Charges.—Cars, 10–15 cwt., £3 12s. 6d.; 15–20 cwt., £5 8s. 10d.; over 20 cwt., £5 8s. 10d. per ton. Half of above rates charged for return journey if made within three months. M/C. solo, 10s. 6d.; M/C. comb., £1 1s.

Passenger Fares.—1st Class S., 17s. 5d.; R., £1 9s. 7d. 3rd Class S., 8s. 11d.; R., 14s. 9d.

Vehicle Bookings.—Advance bookings MUST be made for cars as for No. 5.

7. MULL.

Route (A).—Oban to Salen (Mull) and Tobermory.

Service.—Daily except Sundays. Weight certificate to be produced.

Depart Oban daily, 1.15 p.m., except Wed., 3 p.m. Depart Tobermory, 7.45 a.m., Wed., 7.30 a.m.

Loading.—By net slings.

Freight Charges.—Cars, 10–15 cwt., £3 1s. 4d.; 15–20 cwt., £4 12s.; over 20 cwt., £4 12s. per ton. Half above rates charged for return journey if made within three months. M/C. solo to Salen, 6s. 8d.; to Tobermory, 10s. 6d. M/C. comb., to Salen, 13s. 4d.; to Tobermory, £1 1s.

Pier Dues.—Up to 5s. each way.

Passenger Fares.—Up to 9s. 8d. Return 3rd Class, or 17s. 5d. for 1st Class.

Vehicle Bookings.—Advance arrangements MUST be made for cars with Messrs. David MacBrayne Ltd., North Pier, Oban. Tel. Oban 2285.

Route (B).—Alternative Service (Inner Isles Steamer).

Oban direct to Tobermory.

Outwards, Mon., Wed. and Fri. at 6 a.m. Returning Tues., Thurs. and Sat., 8.30 a.m.

Loading.—By net slings.

Charges and Bookings.—As for No. 7A.

8. IONA (Passengers only).

Route.—By tourist steamer from Oban. Daily except Sundays from June 2 to Sept. 13 inclusive. This tour includes Staffa and Mull and takes a full day.

9. TIREE.

Route.—Oban to Tiree.

Service.—From Oban, Mon., Wed. and Fri., at 6 a.m. Returning from Tiree, 5 a.m., Tues., Thurs. and Sat. Weight certificate MUST be produced.

Loading.—By net slings.

Freight Charges.—Cars, 10–15 cwt., £4 6s. 2d.; 15–20 cwt., £6 9s. 4d.; over 20 cwt., £6 9s. 4d. per ton. Half above rates charged for return journey if made within three months. M/C. solo, 13s. 2d.; M/C. comb., £1 6s. 4d.

Pier Dues.—Oban, 1s. 6d. each way.

Passenger Fares.—1st Class S., 19s. 11d.; R., £1 14s. 4d. 3rd Class S., 12s.; R., £1 0s. 4d.

Vehicle Bookings.—Advance arrangements for cars MUST be made as for No. 7A.

OUTER HEBRIDES

Barra, Uist (North and South), Lewis and Harris

10. BARRA.

Route.—Oban to Castlebay.

Service.—Leave Oban 6 a.m., Mon., Wed. and Fri. Returning 1 a.m., Tues., Thurs. and Sat. Weight certificate to be produced.

The information given is CORRECT AT THE TIME OF GOING TO PRESS. Conditions at the various ferries are continually changing and SAILING TIMES AND CHARGES should be verified.

Loading.—By net slings.
Freight Charges.—Cars, 10–15 cwt., £4 13s. 4d.; 15–20 cwt., £7; over 20 cwt., £7 per ton. Half above rates charged for return journey if made within three months. M/C. solo, 19s. 2d.; M/C. comb., 38s. 4d.
Pier Dues.—Oban, 1s. 6d. each way.
Passenger Fares.—1st Class S., 33s. 4d.; R., 56s. 6d. 3rd Class S., 19s. 4d.; R., 33s. 4d.
Vehicle Bookings.—Advance bookings MUST be made for cars as for No. 7A.

11. SOUTH UIST.
Route (A).—Oban to Lochboisdale.
Service.—From Oban, Mon., Wed. and Fri., at 6 a.m. Returning, Mon., Wed. and Fri. from Lochboisdale at 9.30 p.m. Weight certificate to be produced.
Loading.—By net slings.
Freight Charges.—Cars, 10–15 cwt., £4 13s. 4d.; 15–20 cwt., £7; over 20 cwt., £7 per ton. Half above rates charged for return journey if made within three months. M/C. solo, 19s. 2d.; M/C. comb., 38s. 4d.
Pier Dues.—Up to 5s. each way.
Passenger Fares.—1st Class S., 41s. 9d.; R., 71s. 8d. 3rd Class S., 24s. 5d.; R., 41s. 9d.
Vehicle Bookings.—Advance bookings MUST be made for cars as for No. 7A. See also service from Mallaig or Kyle of Lochalsh.
Route (B).—Kyle of Lochalsh and Mallaig to Lochboisdale.
Service.—Outwards via South of Skye, Mon. from Kyle, 8.30 a.m.; Mallaig, 1 p.m. Outwards via North of Skye, Wed. and Fri., 6 a.m. from Kyle of Lochalsh only. Returning via South of Skye, Thurs., 2 a.m., Sat., 12.15 a.m. for Mallaig. Returning via North of Skye, Mon., at 9 p.m. for Kyle.
Weight certificate MUST be produced for cars.
Loading.—By net slings.
Freight Charges.—Cars, 10–15 cwt., £4 13s. 4d.; 15–20 cwt., £7; over 20 cwt., £7 per ton. Half above rates charged for return journey if made within three months. From Mallaig M/C. solo, 15s. 4d. single; M/C. comb., £1 10s. 8d. single. From Kyle, M/C. solo, 19s. 2d. single; M/C. comb., £1 19s. single.
Pier Dues.—Up to 5s. each way.
Passenger Fares.—From Mallaig (by South of Skye), 1st Class, 23s. 8d.; 3rd Class, 14s., each way. From Mallaig (by North of Skye), 1st Class, 48s. 4d.; 3rd Class, 28s. 6d., each way. From Kyle (by South of Skye), 1st Class, 32s. 2d.; 3rd Class, 18s. 9d., each way. From Kyle (by North of Skye), 1st Class, 40s. 4d.; 3rd Class, 23s. 8d., each way.
Vehicle Bookings.—Advance arrangements MUST be made for cars as for No. 5.

12. NORTH UIST.
Route.—Kyle of Lochalsh or Mallaig to Lochmaddy.
Service.—Outwards via South of Skye, Mon. from Kyle, 8.30 a.m., from Mallaig, 1 p.m. Outwards via North of Skye, Wed. and Fri. from Kyle only at 6 a.m. Returning via South of Skye, Wed. and Fri. from Lochmaddy at 4 p.m. for Mallaig. Returning via North of Skye, Tues. at 5.30 a.m. for Kyle. Weight certificate MUST be produced.
Loading.—By net slings.
Freight Charges.—Cars, 10–15 cwt., £4 13s. 4d.; 15–20 cwt., £7; over 20 cwt., £7 per ton. Half above rates charged for return journey if made within three months. From Mallaig, M/C., 19s. 2d.; M/C. comb., £1 18s. 6d. From Kyle, M/C., 15s. 4d.; M/C. comb., £1 10s. 8d.
Pier Dues.—Up to 5s. each way.
Passenger Fares.—From Kyle (by South of Skye), 1st Class, 43s. 11d.; 3rd Class, 25s. 7d. S. From Kyle (by North of Skye), 1st Class, 28s. 1d.; 3rd Class, 16s. 8d. S. From Mallaig (by South of Skye), 1st Class, 35s. 6d.; 3rd Class, 20s. 9d. S. From Mallaig (by North of Skye), 1st Class, 36s. 7d.; 3rd Class, 21s. 5d. S.
Vehicle Bookings.—Advance arrangements MUST be made for all cars as for No. 5.

13. LEWIS (Outer Hebrides).
Route (A).—Mallaig or Kyle of Lochalsh to Stornoway.
Service.—Daily except Sundays. Leave Mallaig 7.45 a.m., cars and passengers; 12.30 p.m., passengers only, or Kyle 2.30 p.m. Returning from Stornoway 12.30 a.m. Weight certificate MUST be produced.
Loading.—By net slings.
Freight Charges.—Cars, 10–15 cwt., £4 13s. 4d.; 15–20 cwt., £7; over 20 cwt., £7 per ton. Half above rates charged for return journey if made within three months. M/C. solo, 15s. 4d. from Mallaig, or 13s. 2d. from Kyle. M/C. comb., 30s. 8d. from Mallaig, or 26s. 4d. from Kyle.

Pier Dues.—Up to 7s. 6d.
Passenger Fares.—From Mallaig, 1st Class S., £1 17s. 4d.; R., £3 4s. 3d. 3rd Class S., 20s. 3d.; R., £1 15s. From Kyle, 1st Class S., £1 6s. 6d.; R., £2 5s. 3rd Class S., 14s. 9d.; R., £1 5s. 8d.
Vehicle Bookings.—Advance arrangements MUST be made for cars as for No. 5.

HARRIS (Outer Hebrides).

Route (B).—Mallaig or Kyle of Lochalsh to Tarbert (Harris).
Service.—From Mallaig via South of Kyle, Mon. only at 1 p.m.; arrive 9.30 a.m., Tues. From Kyle via North of Skye, Wed. and Fri. at 6 a.m.; arrive 12 noon. Returning via North of Skye to Kyle, Tues. only at 9.30 a.m.; arrive 2.45 p.m. Returning via South of Skye to Mallaig, Wed. at 12 noon; arrive Mallaig 9.45 a.m. Thurs. Fri. leave 12 noon; arrive Mallaig 6.15 a.m. Sat.
Loading.—By net slings.
Freight Charges.—Cars, 10–15 cwt., £4 13s. 4d.; 15–20 cwt., £7; over 20 cwt., £7 per ton. Half above rates charged for return journey if made within three months. M/C. solo from Mallaig, 15s. 4d.; from Kyle, 13s. 2d. M/C. comb. from Mallaig, 30s. 8d.; from Kyle, 26s. 4d.
Pier Dues.—Up to 2s. per ton each way.
Passenger Fares.—From Mallaig, 1st Class S., £1 7s. 9d.; 3rd Class S., 16s. 4d. From Kyle, 1st Class S., 19s. 2d.; 3rd Class S., 11s. 5d.
Vehicle Bookings.—Advance arrangements MUST be made for all cars as for No. 5.

14. **SKYE.** There are car ferry services in operation. For details, see Ferry Information, Nos. 36 and 37.

Route (A).—Mallaig to Armadale.
Service. — Leaving Mallaig, Mon., Thurs. and Sat., 12.30 p.m.; Armadale, Mon., 10.10 a.m., Tues., Thurs. and Sat., 11.10 a.m.
NOTE.—At Armadale Pier, cars exceeding 1 ton laden weight can NOT be landed. Weight certificate MUST be produced.
Loading.—By net slings.
Freight Charges.—Cars, £1 16s. per ton; Minimum, £1 7s. 3d. Half rates charged for return journey if made within three months. M/C. solo, 4s. 4d.; M/C. comb., 8s. 8d.
Passenger Fares.—1st Class S., 1s. 11d.; R., 3s. 5d. 3rd Class S., 1s. 1d.; R., 1s. 9d.
Pier Dues.—Up to 1s. each way.
Vehicle Bookings.—Advance arrangements MUST be made for all cars as for No. 5.

Route (B).—Mallaig or Kyle of Lochalsh to Portree.
Service.—Daily except Sundays. Leave Mallaig, 12.30 p.m.; Kyle of Lochalsh, 2.45 p.m. Leave Portree, 8 a.m.; Kyle, 10 a.m.
Loading.—By net slings.
Freight Charges.—Cars, 10–15 cwt., from Kyle, £2 0s. 10d., from Mallaig, £2 10s.; 15–20 cwt., from Kyle, £3 1s. 4d., from Mallaig, £3 15s.; over 20 cwt. (per ton), from Kyle, £3 1s. 4d., from Mallaig, £3 15s. Half above rates charged for return journey if made within three months. M/C. solo, from Kyle, 10s. 6d., from Mallaig, 13s. 2d.; M/C. comb., from Kyle, £1 1s., from Mallaig, £1 6s. 4d.
Pier Dues.—Up to 2s. per ton each way.
Passenger Fares.—From Kyle, 1st Class S., 8s. 2d.; R., 13s. 7d. 3rd Class S., 4s. 5d.; R., 7s. 9d. From Mallaig, 1st Class S., 19s. 5d.; R., 33s. 3rd Class S., 10s. 1d.; R., 17s. 5d.
Vehicle Bookings.—Advance bookings MUST be made for all cars as for No. 5.

ORKNEY AND SHETLAND SERVICES

SPECIAL NOTE.—Motorists wishing to visit both Orkney and Shetland from Leith or Aberdeen may arrange for discharge and re-loading at the intermediate port without additional freight charges. There is, however, an additional handling charge of £1, plus shore dues payable.

15. **ORKNEY.**
Route (A).—Scrabster, near Thurso, to Stromness.
Service.—Mail boat daily except Sun., leaving Scrabster, 2.15 p.m. Returning from Stromness, 9.45 a.m. Weight slip MUST be produced. Cars carried on deck. Petrol to be kept to a minimum.
Loading.—By net slings. Cars must be alongside one hour before sailing time.
Freight Charges.—Cars, 10–15 cwt., £3 5s., S. or R.; 20–30 cwt., £4 5s., S. or R.; 30–35 cwt., £3 17s. S., £7 5s. R. M/C. solo, 11s. 6d. S., 17s. 6d. R. M/C. comb., £1 2s. 6d. S., £1 14s. R.
Pier Dues.—Up to 3s. each way.
Passenger Fares.—12s. 6d. S., £1 1s. R.
Vehicle Bookings.—It is not usually necessary to book in advance, but this is advisable during July and Aug. Apply to T. S. Harvey, Agent, North

The information given is CORRECT AT THE TIME OF GOING TO PRESS. Conditions at the various ferries are continually changing and SAILING TIMES AND CHARGES should be verified.

of Scotland Steamship Co., Stromness, Orkney. Tel. Stromness 216.

Route (B).—Leith or Aberdeen to Stromness.
Service.—Once weekly, June to mid-Aug. inclusive. Leaving Leith on Sun., or Aberdeen on Mon. Returning from Stromness on Wed. Cargo vessel with limited number of 1st Class passengers only. Weight slip to be produced and petrol to be kept to a minimum.
Loading.—By net slings.
Freight Charges.—Special Accompanied Rate, S. or R. Cars, 10–15 cwt., £5 12s.; 15–20 cwt., £7 2s.; 20–25 cwt., £8; 25–30 cwt., £9 5s. M/C. solo, £1 4s. S., £1 16s. R. M/C. comb., £2 S., £3 R.
Pier Dues.—Up to 10s. per ton each way.
Passenger Fares.—From Leith, 1st Class S., £2 16s.; R., £5 6s. From Aberdeen, 1st Class S., £2 8s; R., £4 10s.
Vehicle Bookings.—Advance bookings MUST be made for cars and M/C. comb. to North of Scotland Steamship Co., Tower Place, Leith, Edinburgh, 6. Tel. Leith 36471; or at Matthews Quay, Aberdeen. Tel. 29111.

Route (C).—Leith or Aberdeen to Kirkwall.
Service.—Twice weekly. Leaves Leith, Mon. and Thurs., or Aberdeen, Tues. and Fri. Returning from Kirkwall, Mon. and Fri. Weight slip MUST be produced and petrol kept to a minimum.
Loading.—By net slings.
Freight Charges.—Special Accompanied Rate, S. or R. Cars, 10–15 cwt., £5 12s.; 15–20 cwt., £7 2s.; 20–25 cwt., £8; 25–30 cwt., £9 5s. M/C. solo, £1 4s. S., £1 16s. R.; M/C. comb., £2 S., £3 R.
Pier Dues.—Up to 10s. per ton each way.
Passenger Fares.—From Leith, 1st Class S., £2 16s. or £5 6s. R. From Leith, 2nd Class S., £2 4s. or £3 17s. R. From Aberdeen, 1st Class S., £2 8s. or £4 10s. R. From Aberdeen, 2nd Class S., £1 16s. or £3 4s. R.
Vehicle Bookings.—Advance bookings MUST be made for cars and M/C. comb. as for No. 15B.

16. SHETLAND.

Route (A). — Aberdeen to Lerwick (Direct). Time approximately 14 hours.
Service.—From Aberdeen every Mon. and Thurs. From Lerwick every Tues. and Sat. Car weight certificate MUST be produced and petrol kept to a minimum.
Loading.—By net slings.
Freight Charges.—Special Accompanied Rate, S. or R. Cars, 10–15 cwt.; £5 12s.; 15–20 cwt., £7 2s.; 20–25 cwt., £8; 25–30 cwt., £9 5s. M/C. solo, £1 4s. S., £1 16s. R.; M/C. comb., £2 S., £3 R.
Pier Dues.—Up to 10s. per ton each way.
Passenger Fares.—1st Class S., £2 18s.; R., £5 6s. 2nd Class S., £2; R., £3 12s.
Vehicle Bookings.—Advance bookings for cars and M/C. comb. MUST be made as for No. 15B.

Route (B).—Leith or Aberdeen to Lerwick (via Kirkwall, Orkney). Time approximately 35 hours from Leith, 28 hours from Aberdeen, and 8 hours from Kirkwall.
Service.—From Leith, Mon. and Thurs. From Aberdeen, Tues. and Fri. Returning from Lerwick, Thurs. and Sun. From Kirkwall and Lerwick every Wed. and Sat. Weight certificate MUST be produced and petrol kept to a minimum.
Loading.—By net slings.
Freight Charges.—Special Accompanied Rate, S. or R. Cars, 10–15 cwt., £5 12s.; 15–20 cwt., £7 2s.; 20–25 cwt., £8; 25–30 cwt., £9 5s. M/C. solo, £1 4s. S., £3 R.
Pier Dues.—Up to 10s. per ton each way.
Passenger Fares.—From Leith, 1st Class S., £3 6s.; R., £6 2s. From Leith, 2nd Class S., £2 5s.; R., £4 1s. From Aberdeen, 1st Class S., £2 18s.; R. £5 6s. From Aberdeen, 2nd Class S., £2; R., £3 12s. From Kirkwall, 1st Class S., £1 12s.; R., £3. From Kirkwall, 2nd Class S., £1 5s.; R., £2 5s.
Vehicle Bookings.—Advance bookings for cars and M/C. comb. MUST be made as for No. 15B; or Company's Agent at Kirkwall. Tel. 230; or Lerwick. Tel. 491/392.

The information given is CORRECT AT THE TIME OF GOING TO PRESS. Conditions at the various ferries are continually changing and SAILING TIMES AND CHARGES should be verified.

THE A.A. TOURING GUIDE ATLAS AND THE NATIONAL GRID

The Atlas on the following pages is printed by arrangement with the Controller of H.M. Stationery Office and the Director-General of Ordnance Survey. This map has been specially redrawn in Atlas form by the A.A. and, in common with the maps in the present Ordnance Survey series, has the National Grid superimposed upon it. The advantage of this method of map reference is that the National Grid provides one system of reference for the whole country, which is correct for any scale of map, the degree of accuracy of the reference depending on the scale of the map and the number of " co-ordinates " or figures given in the map reference. These co-ordinates are the figures given in the margins of the Atlas.

On page 256 is a map showing the Major Squares into which the country is divided, and, as the National Grid is based on the international metre, each Major Square measures 100 kilometres along each side. Each Major Square is sub-divided again by the co-ordinates appearing in the margin into a hundred smaller squares, each of which measures 10 kilometres along each side. The divisions of the Major Squares are shown by thick lines in the Atlas and the divisions of the smaller squares by thin broken lines. Each Major Square is 62½ miles across and each minor square 6¼ miles.

In the system of map references used by the National Grid, the number of the Major Squares is always given first, and throughout the Atlas the Major Square number appears in black figures on an open circle in each Major Square or part square.

The numbers of the Major Squares are made up of the number of hundreds of kilometres—east for the first figure and north for the second—from the datum point from which the National Grid is calculated, and it is convenient to speak of Major Square **10** as " ten," **20** as " twenty," and so on. This avoids confusion with the smaller squares into which the Major Squares are sub-divided, for which the east and north co-ordinates are given separately, e.g., smaller square **1** 1 is spoken of as " one one " and **2** 1 as " two one."

The heavy figures along top and bottom margins of the Atlas are the East co-ordinates or " Eastings " and the light figures at the sides are the North co-ordinates or " Northings." Heavy and light figures are used in the text of the book in agreement with the map.

The smaller squares are again broken down into still smaller squares in the National Grid shown in the new popular edition of the one-inch Map of England and Wales published by the Ordnance Survey.

A full description of the National Grid and its map reference system is beyond the scope of this Guide, but members interested in the subject should consult Ordnance Survey Booklet 1/45, obtainable from H.M. Stationery Office.

HOW TO USE MAP REFERENCES IN THE ATLAS

The map reference following a place name in the Gazetteer Section indicates : first the page of the Atlas and secondly the National Grid reference, e.g. Warwick 16 **42/2 6** means that Warwick is on Atlas page 16 in Major Square **42**. The Major Square number is in heavy type throughout the book, and the "grid" lines enclosing Major Squares are heavier than the rest. The large figures in open circles are the Major Square numbers.

Each Major Square is divided into 100 smaller squares, and the figures immediately after the Major Square number indicate the smaller square, e.g. Warwick (Major Square **42**) is in smaller square **2 6**. The first figure (**2**) gives the vertical line of smaller squares (numbered at head and foot of each page in heavy type) in one of which is Warwick. The precise square is found from the second figure (6) which appears on the side margins of the page in lighter type.

The Major Square references for the Orkney and Shetland Isles are prefixed with the letter N to distinguish them from the correspondingly numbered grid squares covering Southern England. Thus the Grid reference for Kirkwall in Orkney is N30/4 1, and for Lerwick in Shetland N41/4 4.

Below is a reproduction of Major Square **42**, with an alphabetical list of some of the principal towns in it.

AYLESBURY	42/8 1	KETTERING	42/8 7
BANBURY	42/4 4	LEAMINGTON	42/3 6
BERKHAMSTED	42/9 0	MARKET HARBOROUGH	42/7 8
BICESTER	42/5 2	NORTHAMPTON	42/7 6
BIRMINGHAM	42/0 8	NUNEATON	42/3 9
BUCKINGHAM	42/6 3	OXFORD	42/5 0
BURFORD	42/2 1	RUGBY	42/5 7
CHIPPING NORTON	42/3 2	STRATFORD-ON-AVON	42/1 5
CIRENCESTER	42/0 0	TOWCESTER	42/6 4
COVENTRY	42/3 7	WALSALL	42/0 9
DAVENTRY	42/5 6	WARWICK	42/2 6
EVESHAM	42/0 4		

NATIONAL GRID MAJOR SQUARE NUMBERS

TLAS OF ENGLAND, WALES & SCOTLAND

Showing Ministry of Transport Trunk Roads, Class I (A) Roads, Class II (B) Roads, A.A. & R.A.C. Telephone Boxes, Mileages & Car Ferries.

Road numbers on signposts are preceded by the letter A or B according to classification Trunk Roads are normally Class I (A) Roads.

Scale: 1/625,000 or about Ten Miles to One Inch.

0 10 20 30 40 MILES

0 10 20 30 40 50 KILOMETRES

REFERENCE

Trunk (A) Roads	30	Distances in Miles between 4 places or road junctions	4 3
Class I (A) Roads	380	A.A. & R.A.C. Telephone Boxes	
Class II (B) Roads	3186	Car Ferries	Ferry No. 14
Other Roads			

Published by The Automobile Association
Printed by E S & A Robinson Ltd Bristol

The maps in this book are based upon the Ordnance Survey Map, with the sanction of the Controller of H.M. Stationery Office

Continued on inset

Lynton
Ilfracombe
Minehead
Dunster
Barnstaple
Bideford
Torrington
South Molton
Dulverton
Bampton
Tiverton
Cullompton
Crediton
Holsworthy
Okehampton
Exeter
Exmouth
Dawlish
Teignmouth
Newton Abbot
Ashburton
Buckfastleigh
Tavistock
Launceston
Plymouth
Saltash
Totnes
Brixham
Torquay
Paignton
Dartmouth
Kingsbridge
Salcombe
EXMOOR FOREST
DARTMOOR FOREST
DEVONSHIRE
21
20
Continued on page 4

Continued

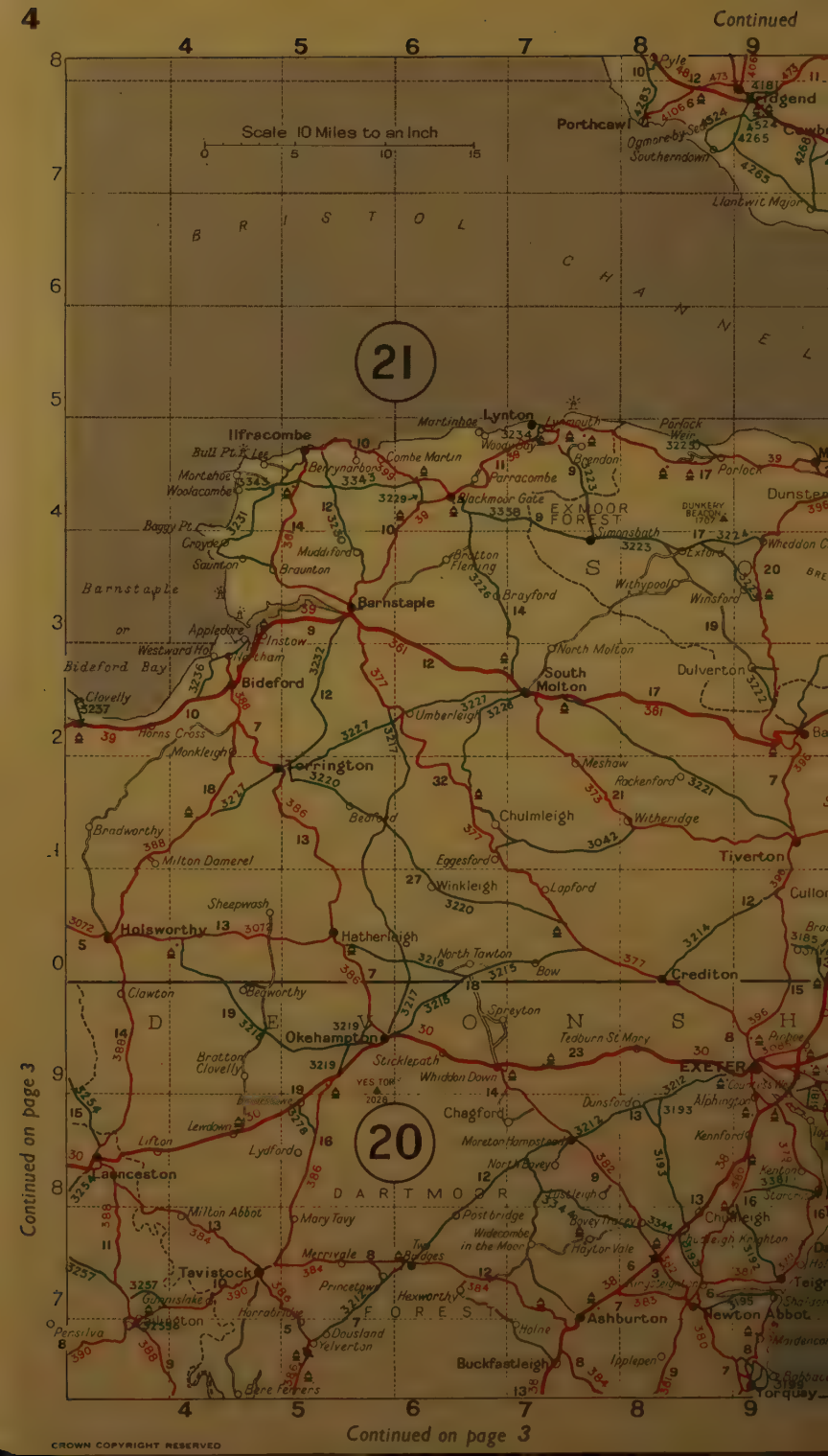

CROWN COPYRIGHT RESERVED

Continued on page 15

Continued on page 6

Continued on page 15

CROWN COPYRIGHT RESERVED

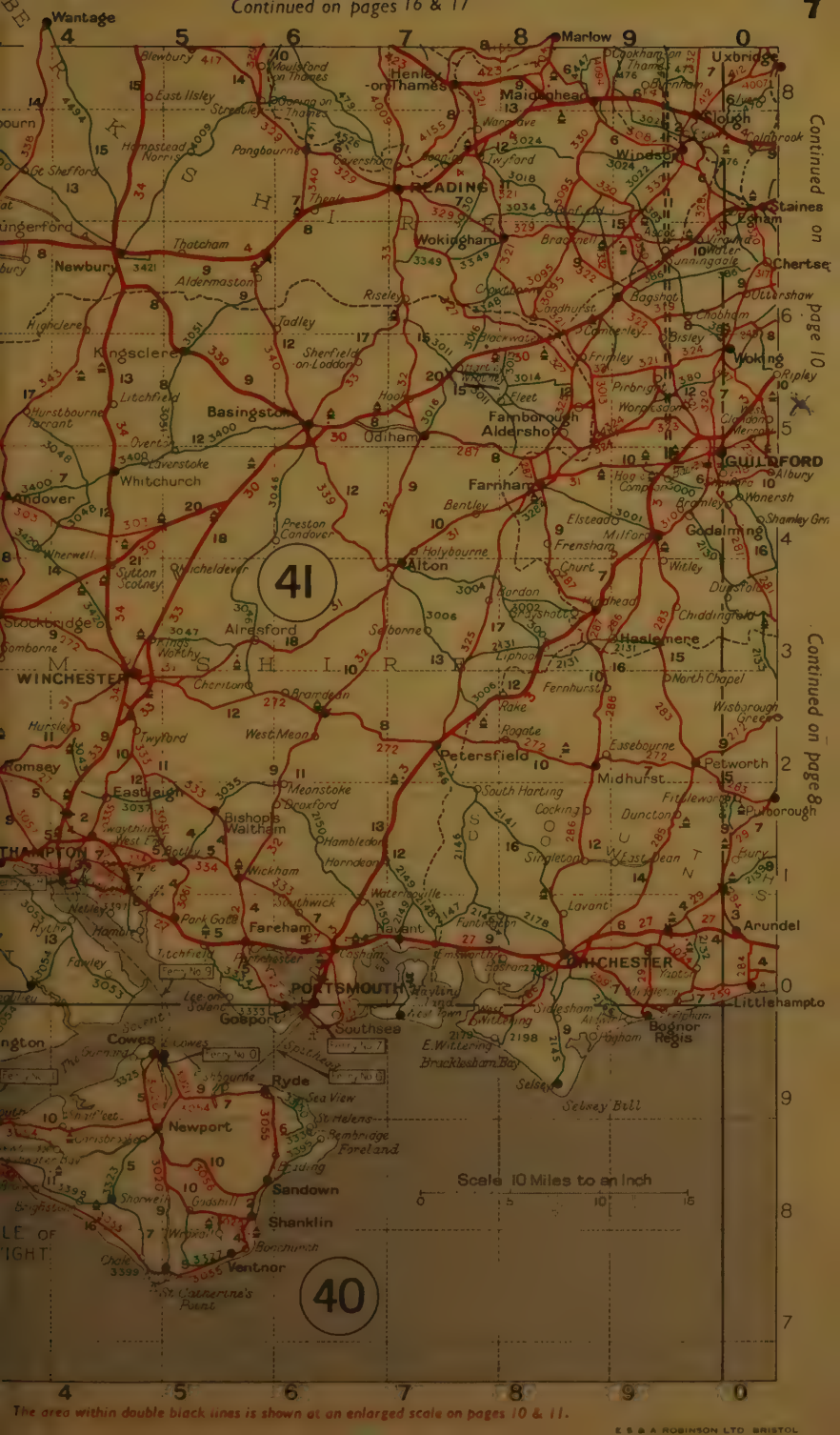

The area within double black lines is shown at an enlarged scale on pages 10 & 11.

E S & A ROBINSON LTD. BRISTOL

Continued on page 17

Contd. on page 17

Continued on page 10

Continued on page 7

The area within double black lines is shown at an enlarged scale on pages 10 & 1

CROWN COPYRIGHT RESERVED

62
61
Scale 10 Miles to an Inch
0 5 10 15
West Mersea
Tolleshunt d'Arcy
Tollesbury
Maldon
Goldhanger
R. Blackwater
Bradwell-on-Sea
Tillingham
Latchingdon
Southminster
Burnham-on-Crouch
Foulness Pt.
Battlesbridge
Rochford
Gt. Wakering
Shoeburyness
Thorpe Bay
SOUTHEND-ON-SEA
Westcliff-on-Sea
Leigh-on-Sea
Canvey I.
THAMES
Allhallows-on-Sea
Sheerness
Queenborough
Eastchurch
Leysdown
ISLE OF SHEPPEY
Herne Bay
Reculver
Westgate-on-Sea
Birchington
Margate
Cliftonville
Kingsgate
North Foreland
Broadstairs
Ramsgate
Pegwell Bay
Whitstable
Tankerton
Seasalter
Swale
Sittingbourne
Faversham
Sarre
Minster
Sturry
CANTERBURY
Ash
Sandwich
Wingham
Eastry
Deal
Walmer
Kingsdown
Goodwin Sands
St. Margaret's Bay
South Foreland
Dover
Folkestone
Sandgate
Hythe
Sellindge
Lympne
Hawkinge
Elham
Barham
Bridge
Chilham
Wye
Ashford
Charing
Harrietsham
Lenham
Sutton Valence
Pluckley
Headcorn
Staplehurst
Smarden
Bethersden
Biddenden
Sissinghurst
Cranbrook
High Halden
Woodchurch
Tenterden
Benenden
Hawkhurst
Ralvenden
Appledore
Ham Street
ROMNEY MARSH
Ivychurch
Dymchurch
New Romney
Littlestone-on-Sea
Greatstone-on-Sea
Brookland
Rye
Camber-on-Sea
Lydd
Winchelsea
Dungeness
Pett
Ore
HASTINGS
St. Leonards
STRAIT OF DOVER
Gillingham
Rainham
Key Street
Detling
Harrietsham
Lenham
Sutton Valence
Pluckley
Headcorn
Staplehurst
Smarden
Bethersden
Biddenden
Sissinghurst
Cranbrook
Benenden
Hawkhurst
Ralvenden
Appledore
Brookland
Rye
Winchelsea
Pett
Ore
Bodiam
Northiam
Sedlescombe
Battle
Ashburnham
Ninfield
Bexhill
Hastings
St. Leonards
Ham Street
Romney Marsh
Ivychurch
Dymchurch
New Romney
Littlestone-on-Sea
Greatstone-on-Sea
Lydd
Dungeness
Folkestone
Hythe
Sandgate
Dover
Deal
Walmer
Kingsdown
Sandwich
Ramsgate
Broadstairs
Margate
Canterbury
Faversham
Sittingbourne
Whitstable
Herne Bay
Reculver
Westgate-on-Sea
Birchington
Sarre
Minster
Sturry
Ash
Wingham
Eastry
Barham
Elham
Lyminge
Hawkinge
Sellindge
Lympne
Bridge
Chilham
Wye
Ashford
Charing
Harrietsham
Lenham
Sutton Valence
Pluckley
Headcorn
Staplehurst
Smarden
Bethersden
Biddenden
Sissinghurst
Cranbrook
High Halden
Woodchurch
Tenterden
Benenden
Hawkhurst
Ralvenden
Appledore
Brookland
Rye
Winchelsea
Pett
Ore
Bodiam
Northiam
Sedlescombe
Battle
Ashburnham
Ninfield
Bexhill
Hastings
St. Leonards
Gillingham
Rainham
Key Street
Detling
Harrietsham
Lenham
Sutton Valence
Pluckley
Headcorn
Staplehurst
Smarden
Bethersden
Biddenden
Sissinghurst
Cranbrook
Benenden
Hawkhurst
Ralvenden
Appledore
Brookland
Rye
Winchelsea
Pett
Ore
Bodiam
Northiam
Sedlescombe
Battle
Ashburnham
Ninfield
Bexhill
Hastings
St. Leonards
Maldon
Dartford
Tilbury
Rochford
Southend
Canvey I.
Sheerness
Queenborough
Gillingham
Rochester
Chatham
Maidstone
Canterbury
Faversham
Sittingbourne
Whitstable
Herne Bay
Margate
Ramsgate
Deal
Dover
Folkestone
Hythe
Ashford
Tenterden
Rye
Hastings
Lydd
Dungeness
Romney Marsh
Ham Street
Ivychurch
Dymchurch
New Romney
Littlestone-on-Sea
Greatstone-on-Sea
Winchelsea
Pett
Ore
Bodiam
Northiam
Sedlescombe
Battle
Ashburnham
Ninfield
Bexhill
Hastings
St. Leonards
Gillingham
Rainham
Key Street
Detling
Harrietsham
Lenham
Sutton Valence
Pluckley
Headcorn
Staplehurst
Smarden
Bethersden
Biddenden
Sissinghurst
Cranbrook
Benenden
Hawkhurst
Ralvenden
Appledore
Brookland
Rye
Winchelsea
Pett
Ore
Bodiam
Northiam
Sedlescombe
Battle
Ashburnham
Ninfield
Bexhill
Hastings
St. Leonards
Maldon
Dartford
Tilbury
Rochford
Southend
Canvey I.
Sheerness
Queenborough
Gillingham
Rochester
Chatham
Maidstone
Canterbury
Faversham
Sittingbourne
Whitstable
Herne Bay
Margate
Ramsgate
Deal
Dover
Folkestone
Hythe
Ashford
Tenterden
Rye
Hastings
Lydd
Dungeness
Romney Marsh
Ham Street
Ivychurch
Dymchurch
New Romney
Littlestone-on-Sea
Greatstone-on-Sea
Winchelsea
Pett
Ore
Bodiam
Northiam
Sedlescombe
Battle
Ashburnham
Ninfield
Bexhill
Hastings
St. Leonards
Gillingham
Rainham
Key Street
Detling
Harrietsham
Lenham
Sutton Valence
Pluckley
Headcorn
Staplehurst
Smarden
Bethersden
Biddenden
Sissinghurst
Cranbrook
Benenden
Hawkhurst
Ralvenden
Appledore
Brookland
Rye
Winchelsea
Pett
Ore
Bodiam
Northiam
Sedlescombe
Battle
Ashburnham
Ninfield
Bexhill
Hastings
St. Leonards
Maldon
Dartford
Tilbury
Rochford
Southend
Canvey I.
Sheerness
Queenborough
Gillingham
Rochester
Chatham
Maidstone
Canterbury
Faversham
Sittingbourne
Whitstable
Herne Bay
Margate
Ramsgate
Deal
Dover
Folkestone
Hythe
Ashford
Tenterden
Rye
Hastings
Lydd
Dungeness
Romney Marsh
Ham Street
Ivychurch
Dymchurch
New Romney
Littlestone-on-Sea
Greatstone-on-Sea
Winchelsea
Pett
Ore
Bodiam
Northiam
Sedlescombe
Battle
Ashburnham
Ninfield
Bexhill
Hastings
St. Leonards
Gillingham
Rainham
Key Street
Detling
Harrietsham
Lenham
Sutton Valence
Pluckley
Headcorn
Staplehurst
Smarden
Bethersden
Biddenden
Sissinghurst
Cranbrook
Benenden
Hawkhurst
Ralvenden
Appledore
Brookland
Rye
Winchelsea
Pett
Ore
Bodiam
Northiam
Sedlescombe
Battle
Ashburnham
Ninfield
Bexhill
Hastings
St. Leonards

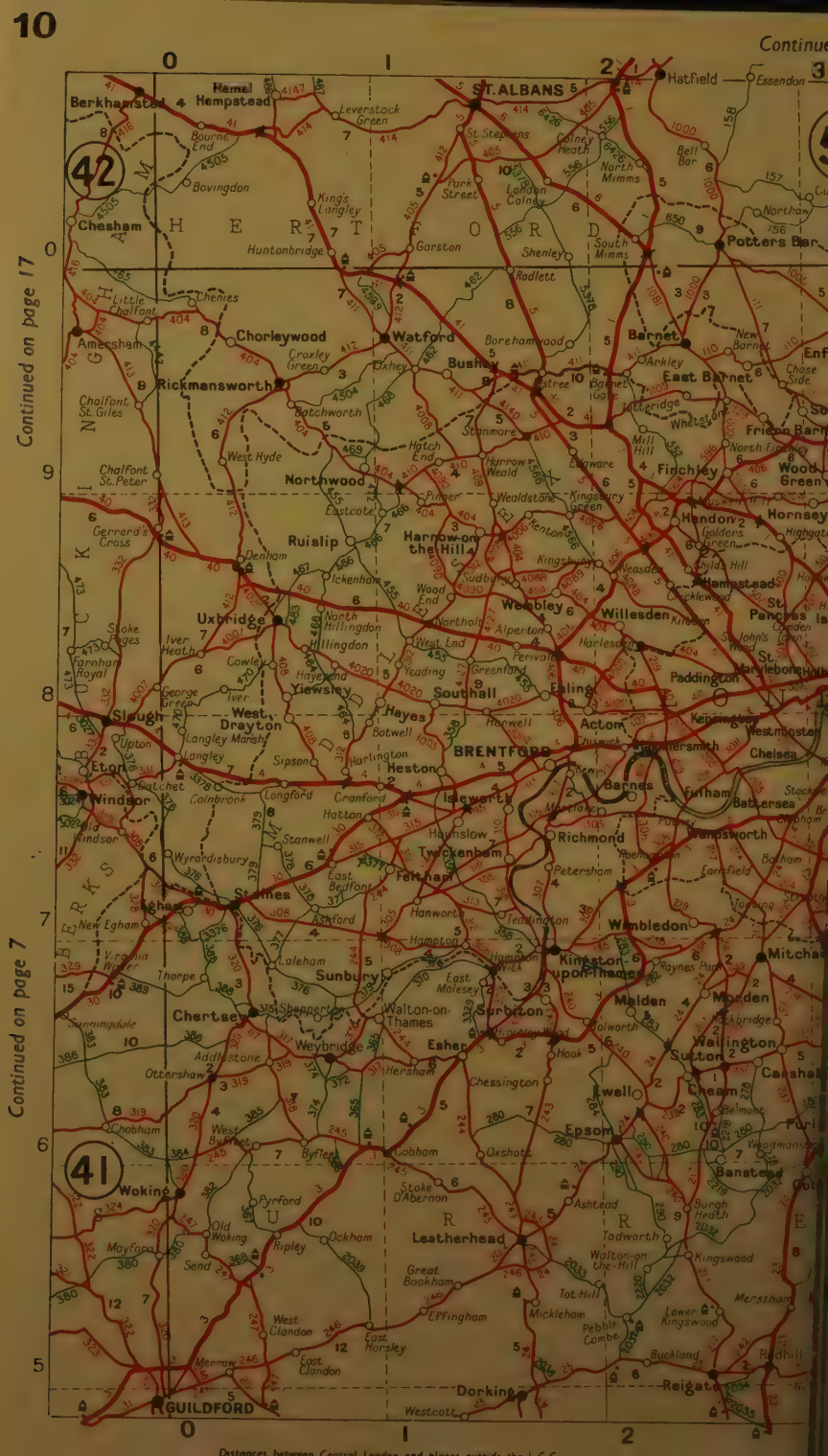
Continue
Continued on page 17
Continued on page 7
42
41
HERTFORDSHIRE
BUCKINGHAMSHIRE
BERKSHIRE
SURREY
Berkhamsted
Hemel Hempstead
ST. ALBANS
Hatfield
Essendon
Bovingdon
Kings Langley
Chesham
Huntonbridge
Garston
Shenley
Radlett
Potters Bar
Chorleywood
Watford
Barnet
East Barnet
Amersham
Rickmansworth
Bushey
Chalfont St. Giles
Chalfont St. Peter
Northwood
Finchley
Wood Green
Hornsey
Ruislip
Harrow-on-the-Hill
Hendon
Hampstead
Uxbridge
Wembley
Willesden
Paddington
Slough
West Drayton
Hayes
Southall
Ealing
Actom
Windsor
Eton
Heston
BRENTFORD
Isleworth
Barnes
Fulham
Chelsea
Richmond
Twickenham
Hounslow
Wandsworth
Staines
Feltham
Wimbledon
Kingston-upon-Thames
Sunbury
Chertsey
Weybridge
Esher
Surbiton
Malden
Mitcham
Morden
Wallington
Sutton
Cheam
Ewell
Epsom
Woking
Guildford
Leatherhead
Dorking
Reigate
Banstead
Redhill
Merstham
Caterham
Furl
Hatfield
Essendon
Potters Bar
Barnet
Finchley
Hendon
Hampstead
Willesden
Paddington
Ealing
Actom
Brentford
Richmond
Wimbledon
Kingston-upon-Thames
Sutton
Epsom
Guildford
Dorking
Reigate
Distances between Central London and places outside the L.C.C.

Continued on page 9

Distances between Central London and places outside the L C C boundary are given under the place names in the body of the book

CROWN COPYRIGHT RESERVED

Continued on pages 20 & 21

Continued on page 14

E S & A ROBINSON LTD BRISTOL

Continued on page 20

Continued on page 13

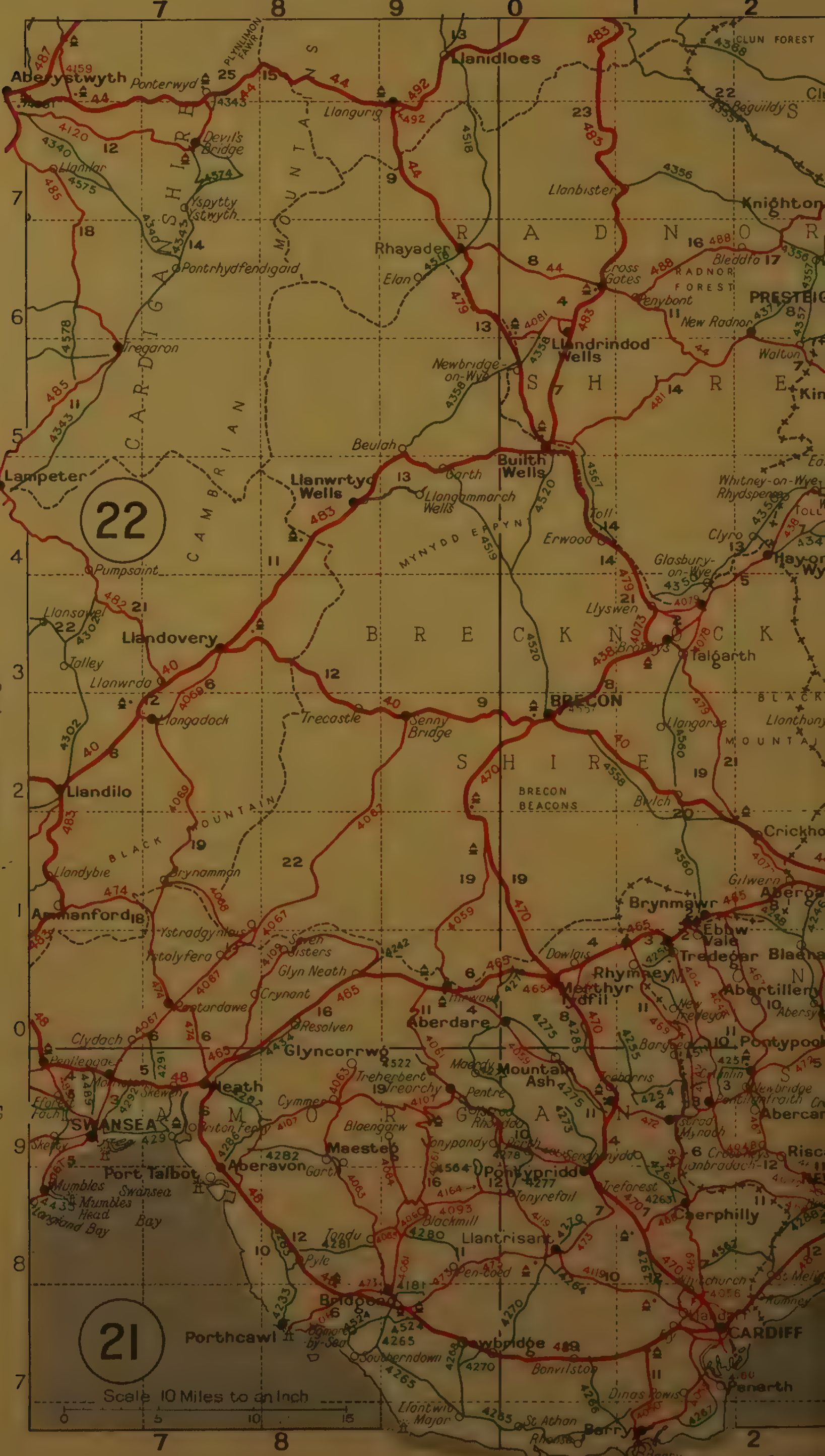

Contin

Brierley Hill
Rowley Regis
Stourbridge
Halesowen
Kidderminster
Bewdley
Cleobury Mortimer
Ludlow
Leintwardine
Craven Arms
Cleobury North
Bromsgrove
Redditch
Droitwich
Stourport
Tenbury Wells
Leominster
WORCESTER
Bromyard
Great Malvern
Upton-upon-Severn
Pershore
Evesham
HEREFORD
Ledbury
Tewkesbury
Winchcomb
Ross-on-Wye
Newent
Cheltenham Spa
GLOUCESTER
MONMOUTH
Coleford
Lydney
Stroud
Cirencester
Berkeley
Nailsworth
Chepstow
Thornbury
Wotton-under-Edge
Tetbury
Malmesbury
Chippenham
Calne
BRISTOL
Portishead
Keynsham
Marshfield
Castle Combe
Acton Turville
Chipping Sodbury
Alveston
Avonmouth
Pucklechurch
Dodington
Ferry No. 20
Ferry No. 19
31
32
Continued on page 16
Continued on page 6
E S & A ROBINSON LTD. BRISTOL

Continued on pages 22 & 23

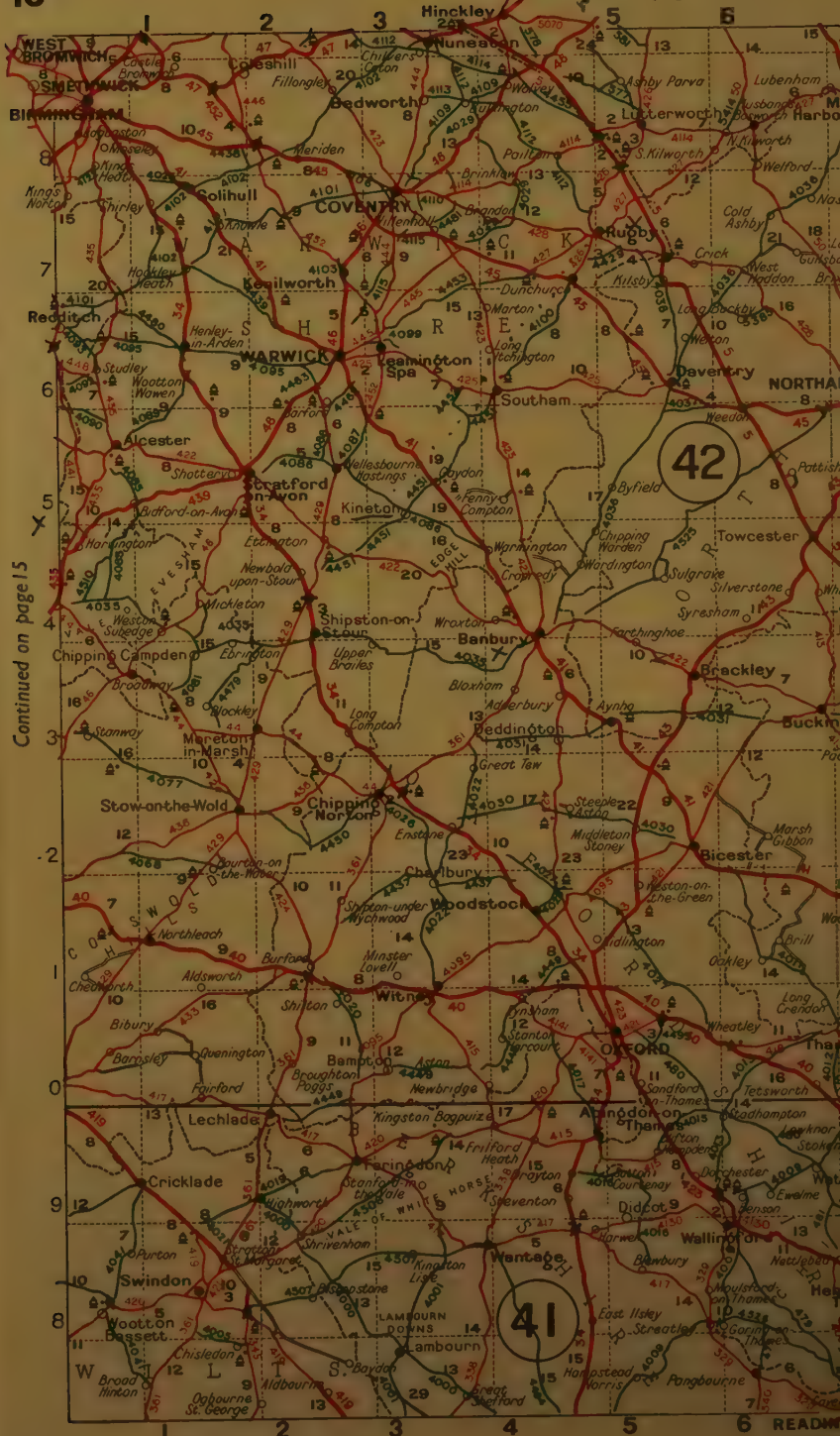

CROWN COPYRIGHT RESERVED

Continued on page 23 & 24

Continued on page 18
Contd. on pp. 10 & 18

The area within double black lines is shown at an enlarged scale on pages 10 & 11.

Continued on page 8 & 10

E. S. & A. ROBINSON LTD BRISTOL

Continued on page 24

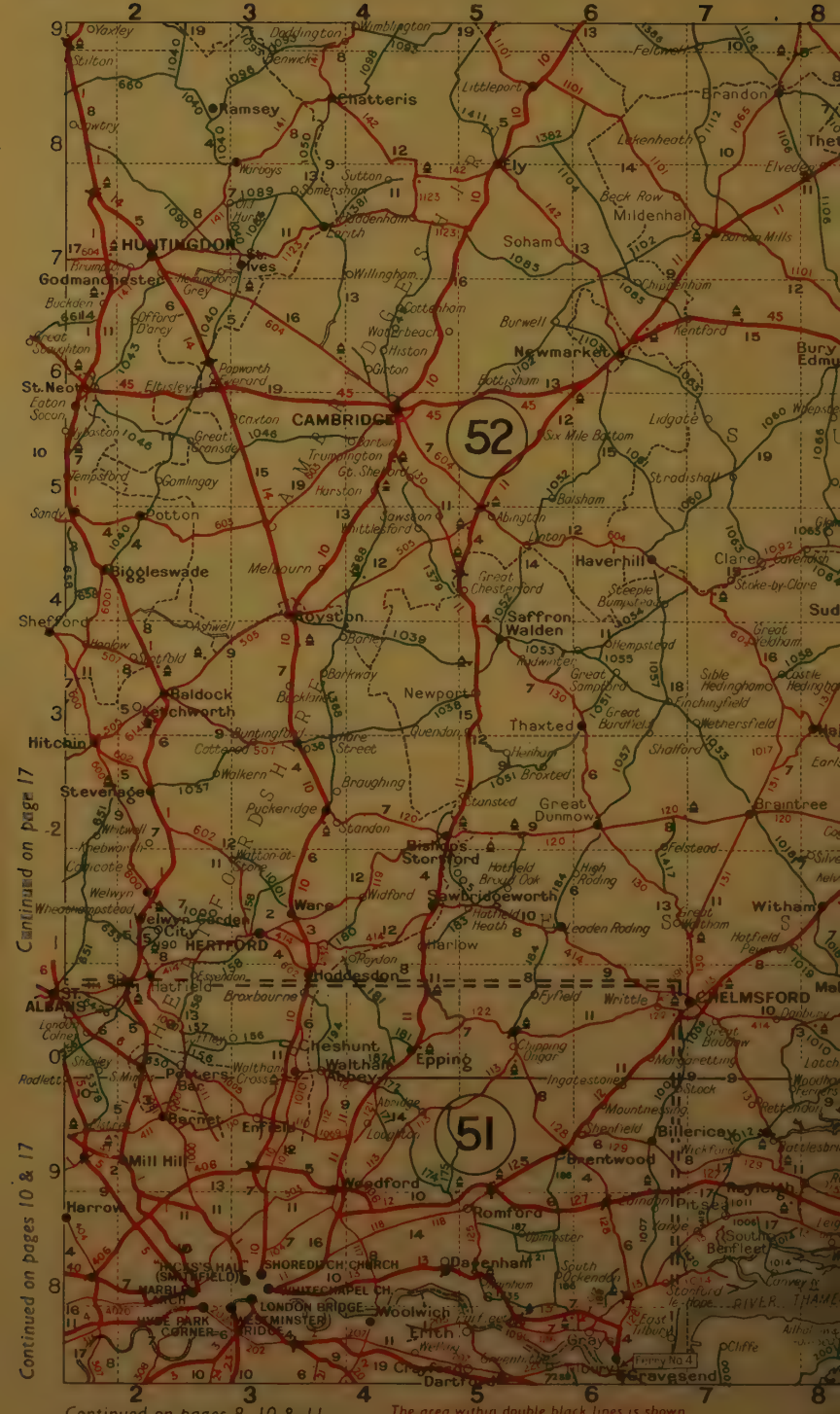

CROWN COPYRIGHT RESERVED

Continued on page 25

page 9

CROWN COPYRIGHT RESERVED

Continued on pages 26 & 27

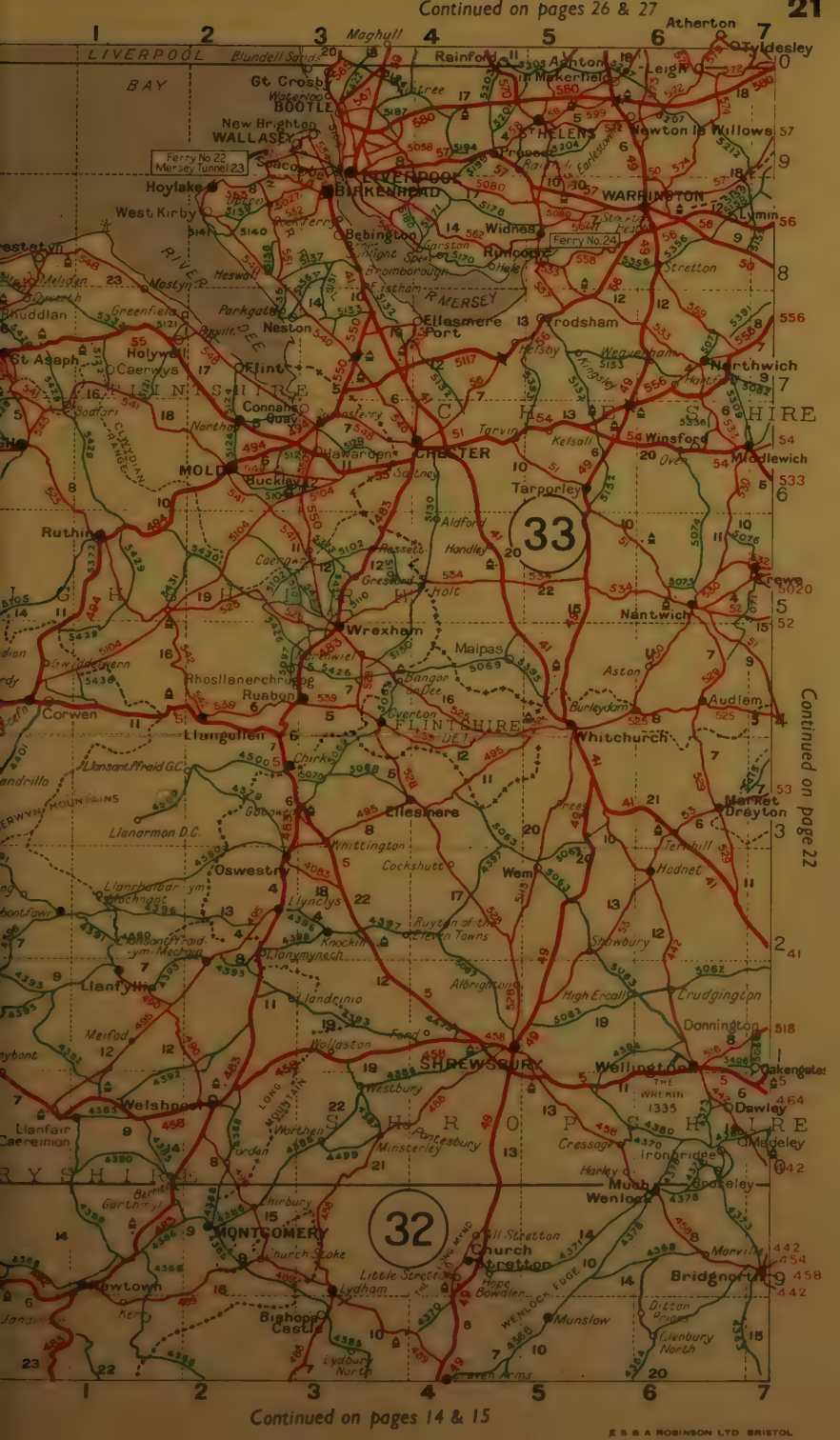

E S & A ROBINSON LTD BRISTOL

Continued on page 27

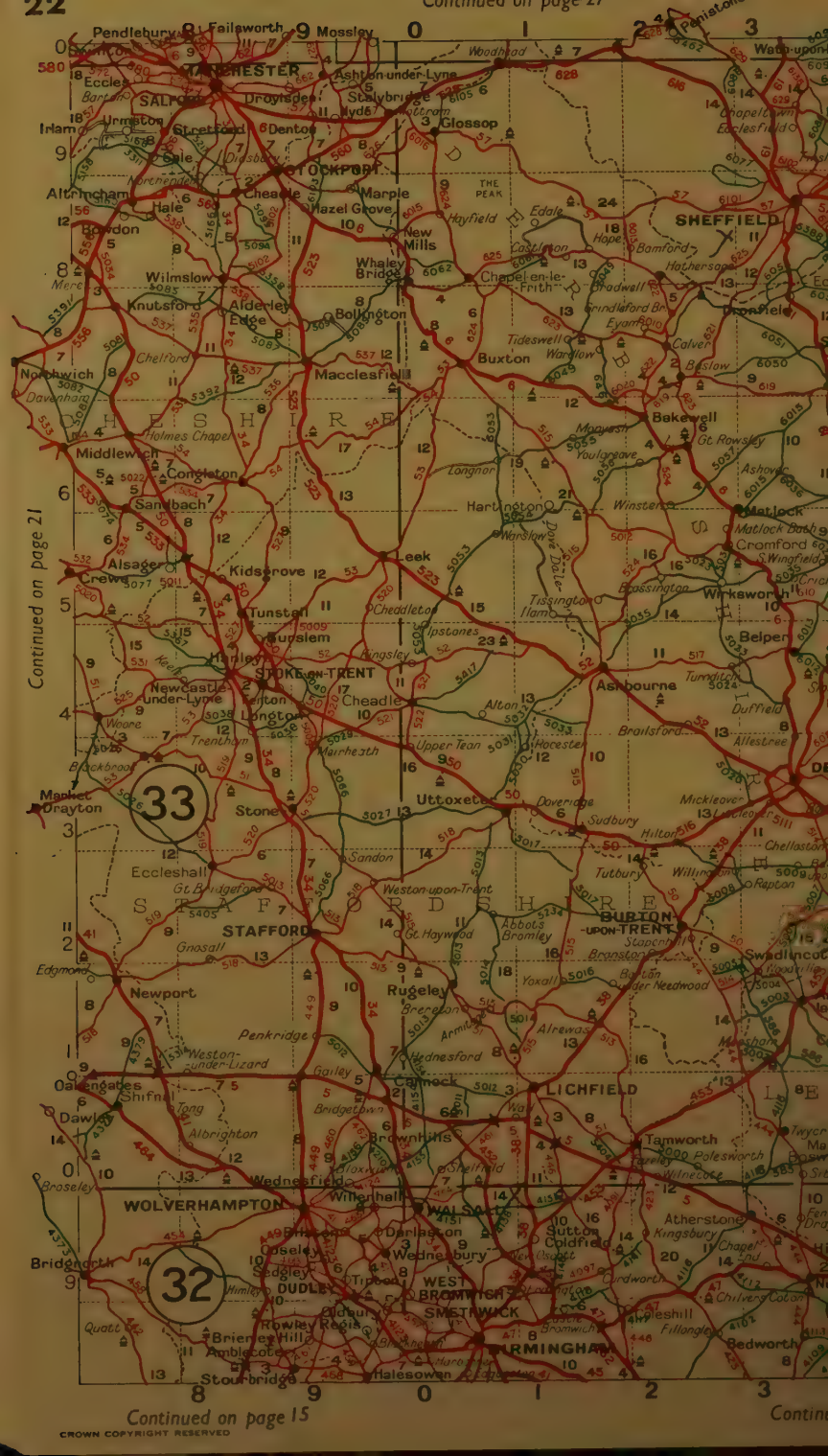

CROWN COPYRIGHT RESERVED

Continued on pages 28 & 29

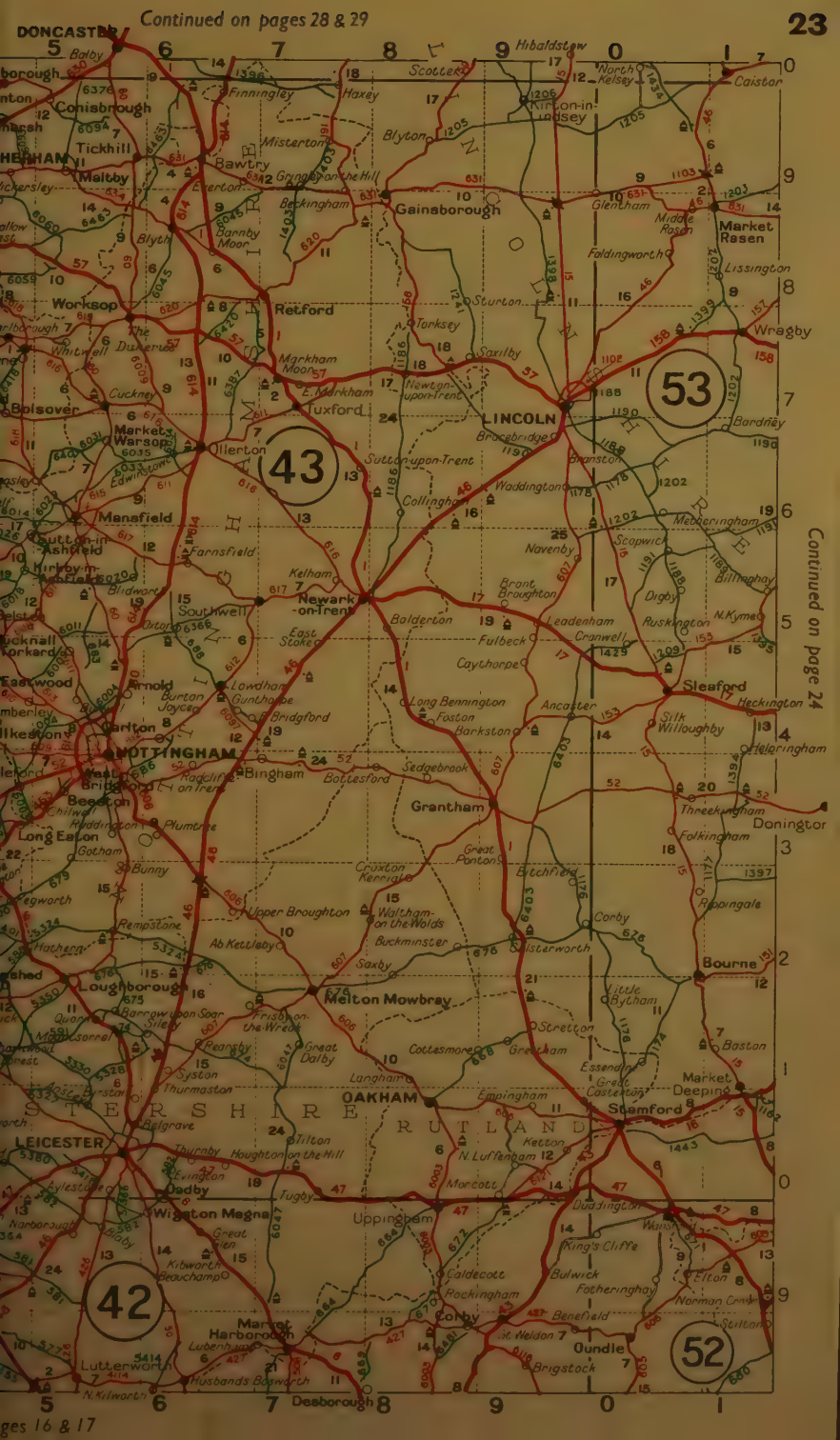

Continued on page 24

ges 16 & 17

Continued on page 29

Continued on page 23

Continued on page 18

Scale 10 Miles to an Inch
0 5 10 15
R T H S E A
63
62
Sheringham
Cromer
Overstrand
Trimingham
Mundesley
Bacton
Happisburgh
Stalham
Palling
Horsey
Winterton
Hemsby
Ormesby
Caister-on-Sea
GREAT YARMOUTH
Gorleston
Lowestoft
Corton
Kessingland
Wrentham
Beccles
Bungay
Harleston
Homersfield
Pulham
Kenninghall
East Harling
New Buckenham
Long Stratton
Hempnall
Brooke
Loddon
Haddiscoe
Oulton Broad
Gillingham
Fritton
Reedham (Ferry)
Acle
Blofield
Thorpe
NORWICH
Sprowston
Horsham St Faith
Horning
Ludham
Catfield
Potter Heigham
Hoveton
Wroxham
Coltishall
Rollesby
Filby
Stalham
Happisburgh
Aylsham
North Walsham
Sarthorpe
Blickling
Cawston
Reepham
Melton Constable
Little Walsingham
Holt
Wymondham
Attleborough
Hingham
Watton
Kimberley
Hethersett
Cringleford
Costessey
Drayton
Honingham
Dereham
Attlebridge
Bawdeswell
Guist
Fakenham
North Elmham
Stiffkey
Blakeney
Weybourne
West Runton
Salthouse
Cley-next-the-Sea
Scoulton
Hockham
Ipdham
Continued on page 19

Continued on page 31

Continued on page 21

CROWN COPYRIGHT RESERVED

Continued on pages 32 & 33

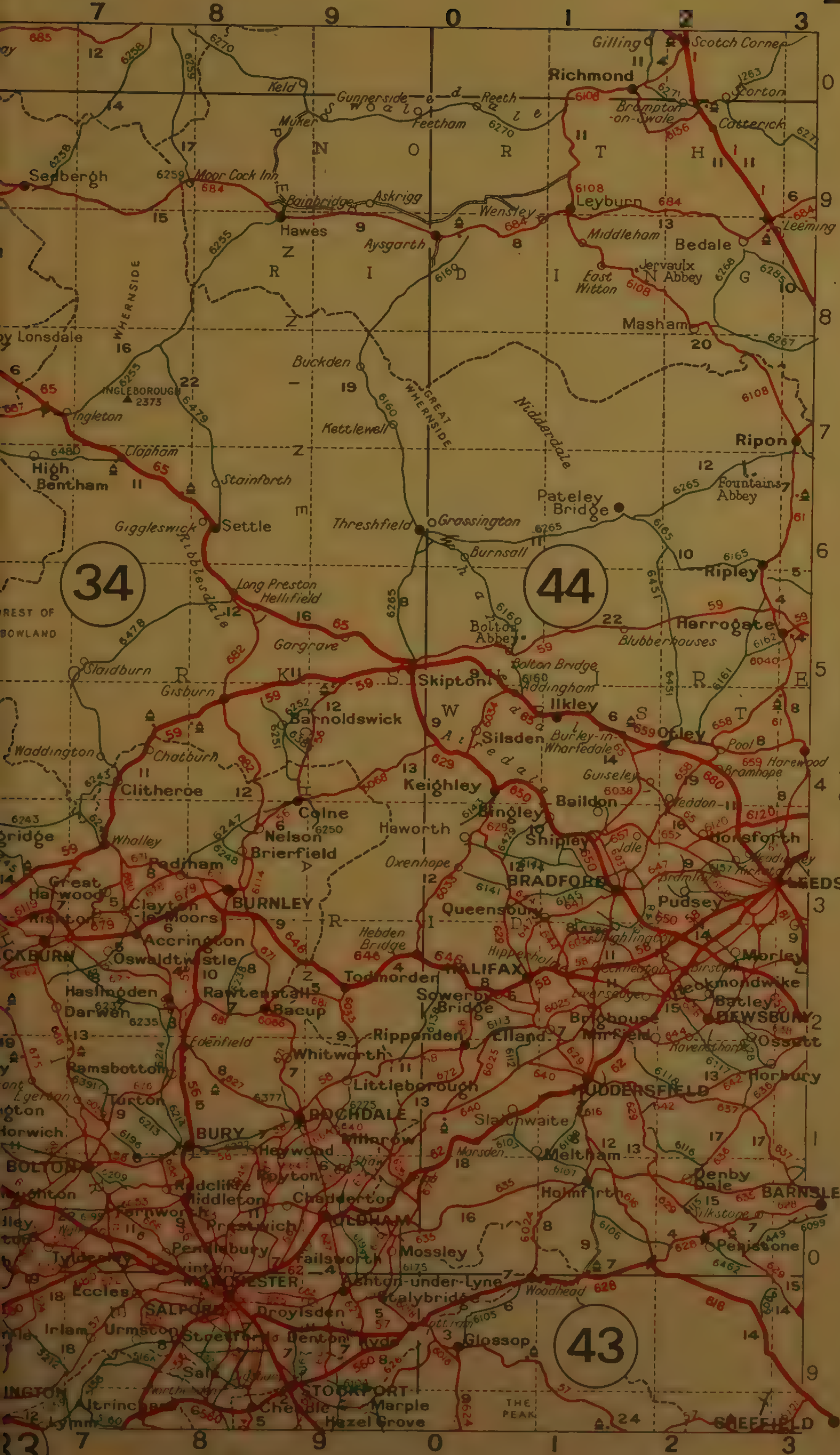

Continued on page 28

Continued on page 22

Continued on page 33

Continued on page 32

Continued on page 27

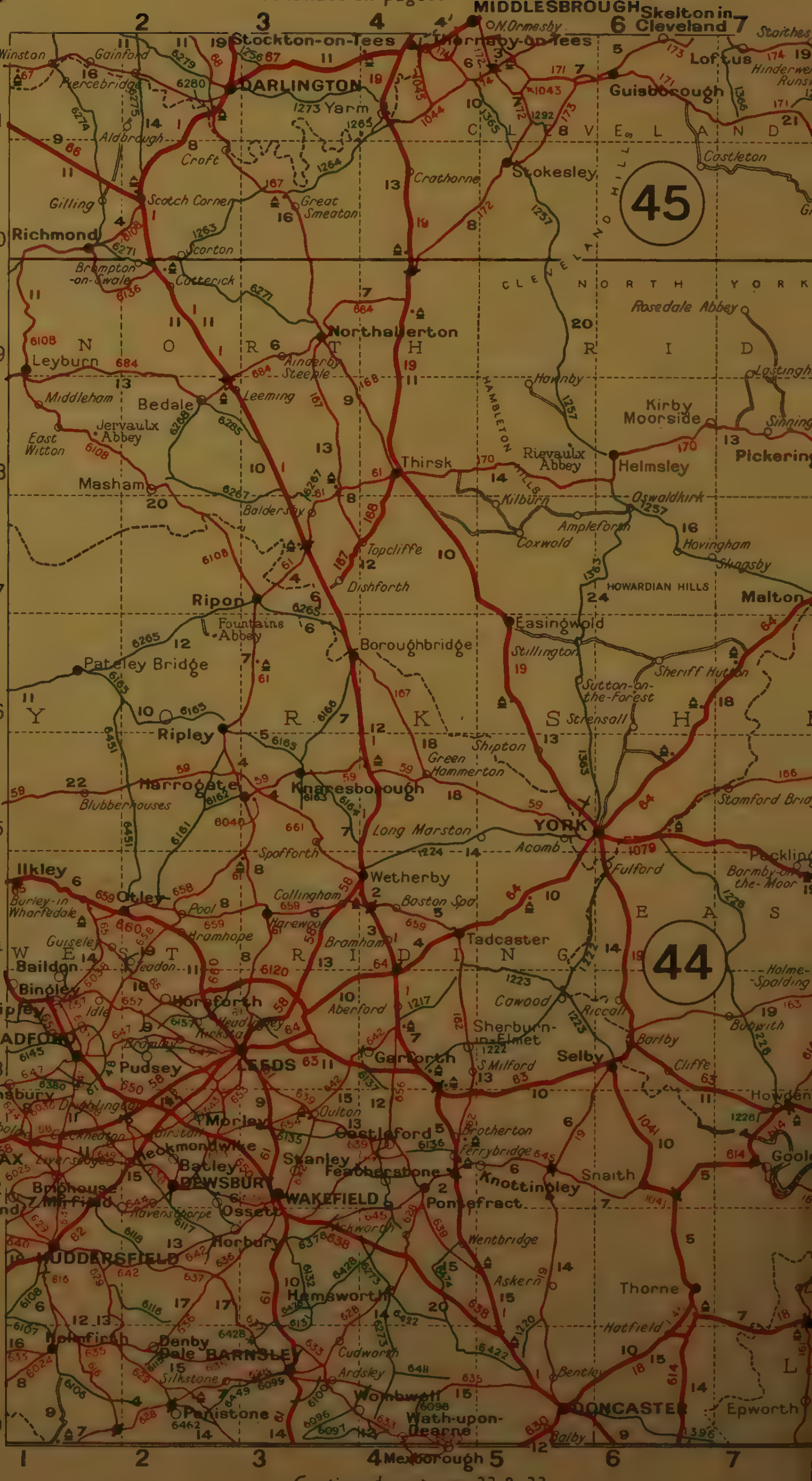

Continued on pages 22 & 23

Continued on page 24

Continued on page 35

Continued on page 35

Continued on page 36 & 37

Continued on page 32

Continued on page 26

Continued on page 26

Continued on page 37

Continued on page 31

Continued on pages 26 & 27

tinued on inset

Continued on page 28

Continued on

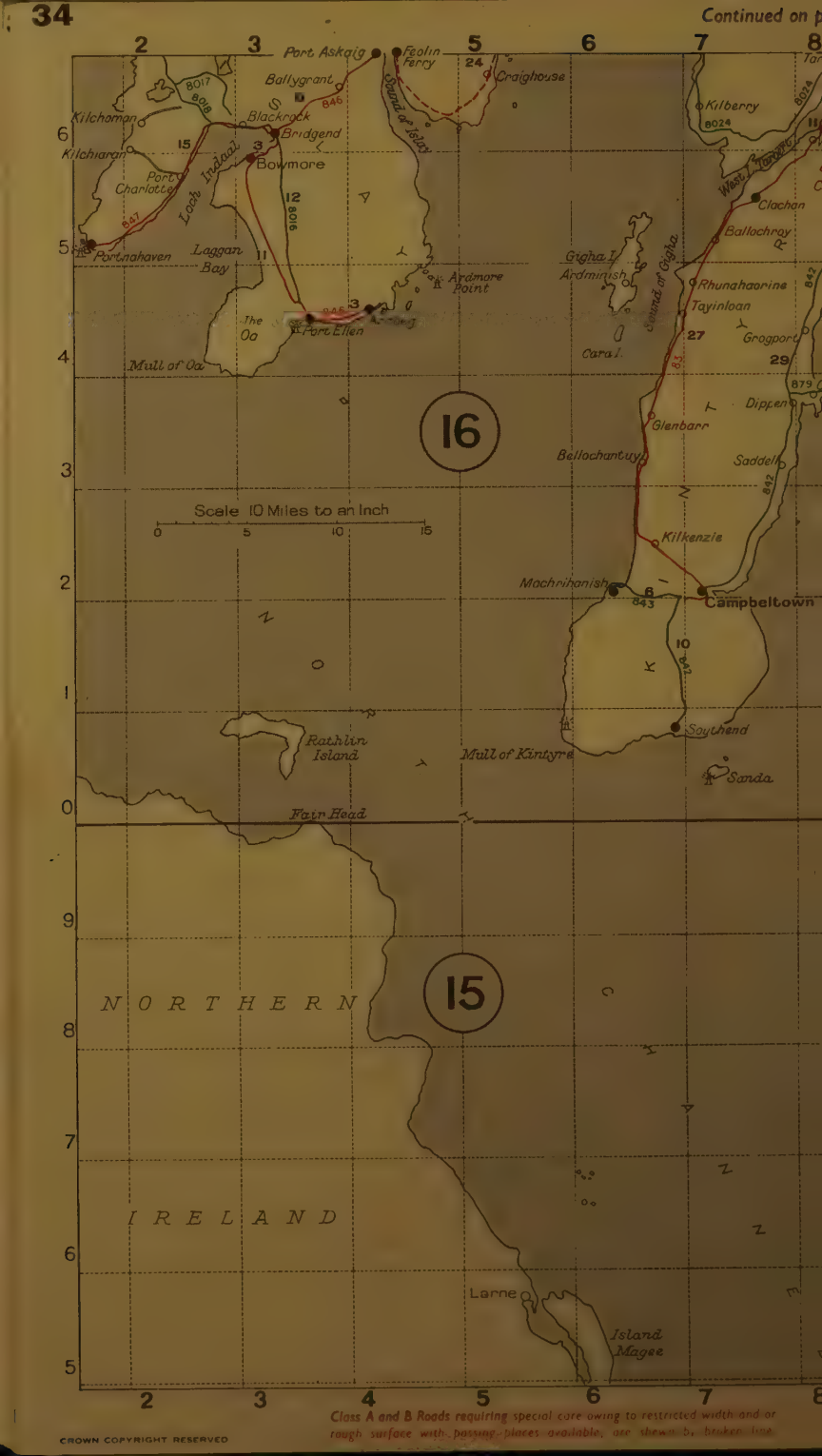

Class A and B Roads requiring special care owing to restricted width and or rough surface with passing places available, are shewn by broken line.

CROWN COPYRIGHT RESERVED

Continued on page 36

Continued on page 30

Continued on page 30

C. S. & A. ROBINSON LTD. BRISTOL

Continued

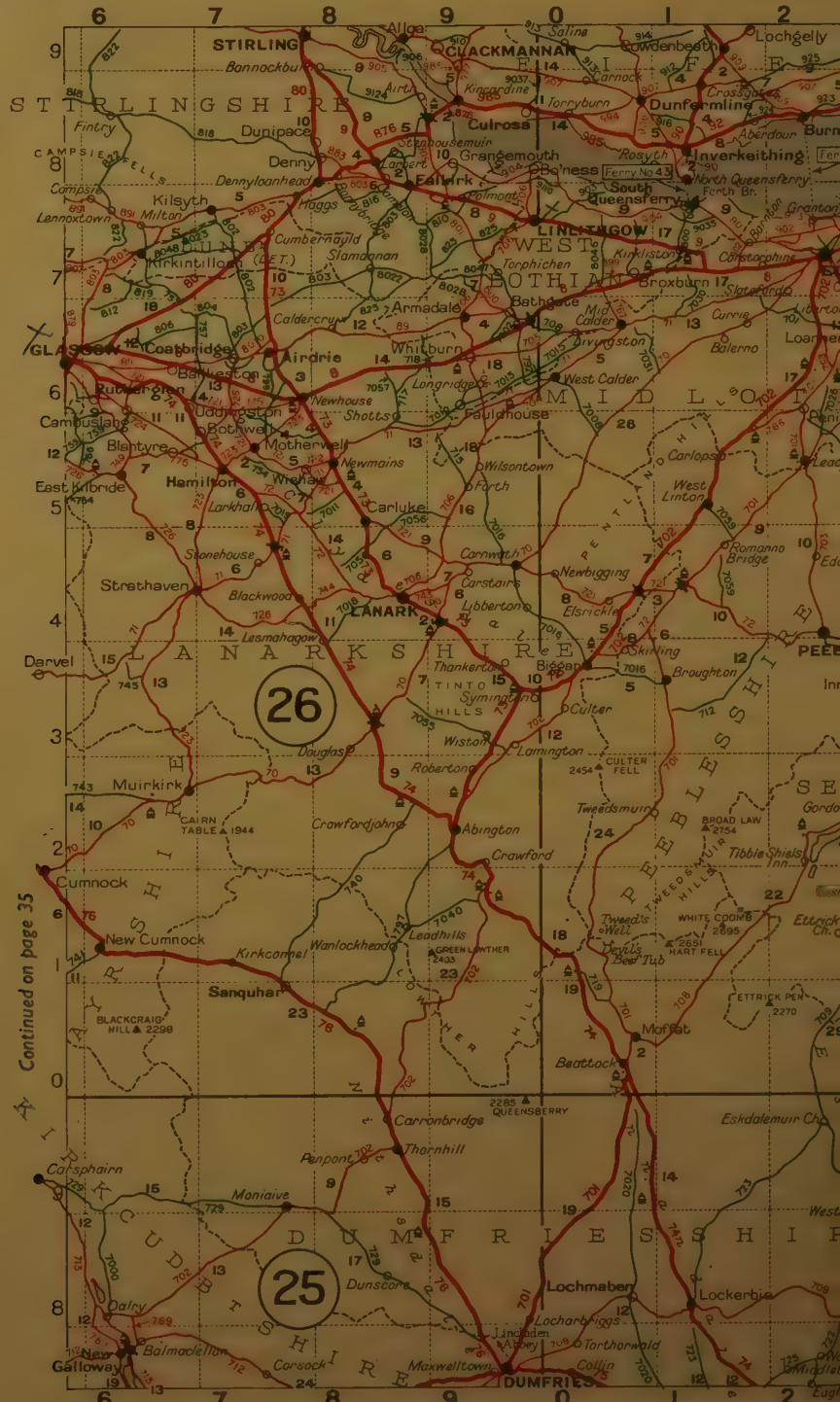

Class A and B Roads requiring special care owing to restricted width and/or rough surface with passing places available, are shewn by broken lines.

CROWN COPYRIGHT RESERVED

Scale 10 Miles to an Inch
0 5 10 15
FORTH
Bass Rock
North Berwick
Tantallon Cas.
Dirleton
Gullane
Aberlady
Whitekirk
Dunbar
East Linton
Longniddry
Prestonpans
Musselburgh
Drem
Tranent
HADDINGTON
EAST LOTHIAN
Cockburnspath
Garvald
Pencaitland
East Saltoun
Gifford
Pathhead
Grants House
St. Abb's Head
Coldingham
Eyemouth
Ayton
Preston
Cranshaw
Longformacus
LAMMERMUIR HILLS
BERWICKSHIRE
DUNS
Allanton
BERWICK-upon-TWEED
Tweedmouth
Oxton
Westruther
Lauder
Stow
Swinton
Ladykirk
Norham
Ancroft
Greenlaw
Gordon
Eccles
Hume
Coldstream
Cornhill on Tweed
Etal
Lowick
Ford
Ednam
Wark
Sprouston
Earlston
Galashiels
Smailholm
Melrose
Abbotsford
Dryburgh Abbey
St. Boswells
Kelso
Doddington
Walkerburn
Yarrowford
SELKIRK
Roxburgh
Marton
Yetholm
Kirknewton
Wooler
Lilliesleaf
Ancrum
Crailing
Morebattle
THE CHEVIOT 2676
Minto
JEDBURGH
Denholm
ROXBURGHSHIRE
Hawick
Roberton
Branxholm Hall
Bonchester Bridge
Stobs
Southdean
Carter Bar
Catcleugh Rest
Teviothead
CAULDCLEUCH HEAD 1996
Mosspaul
Note o'the Gate
Throckrig
Rothbury
Shaftoe
Hermitage Cas.
Otterburn
Elsdon
Newcastleton
Falstone
West Woodburn
Ridsdale
Langholm
Bellingham
Canonbie
Roadhead
Continued on inset on page 33
Continued on pages 32 & 33
Continued on page 32
E. S. & A. ROBINSON LTD. BRISTOL

Continue

Class A and B Roads requiring special care owing to restricted width and/or rough surface with passing places available, are shown by broken line

CROWN COPYRIGHT RESERVED

Continue

Continued on page 44

Continued on page 40

E S & A ROBINSON LTD BRISTOL

Continue

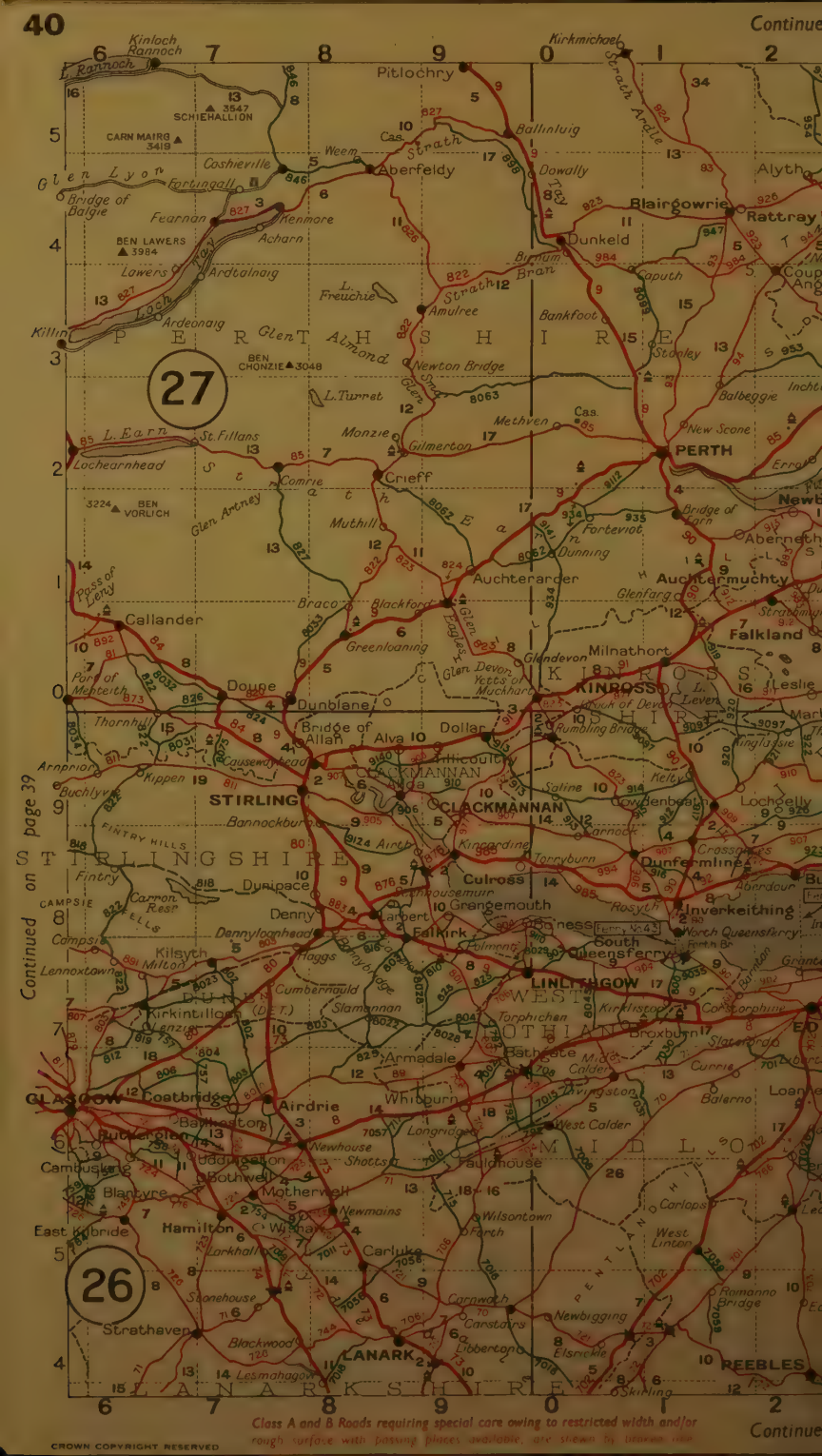

Class A and B Roads requiring special care owing to restricted width and/or rough surface with passing places available, are shewn by broken line

CROWN COPYRIGHT RESERVED

Continue

pages 44 & 45

pages 36 & 37

Contd. on page 33

Class A and B Roads requiring special care owing to restricted width and or rough surface with passing places available, are shown thus

CROWN COPYRIGHT RESERVED

Continued on page 46

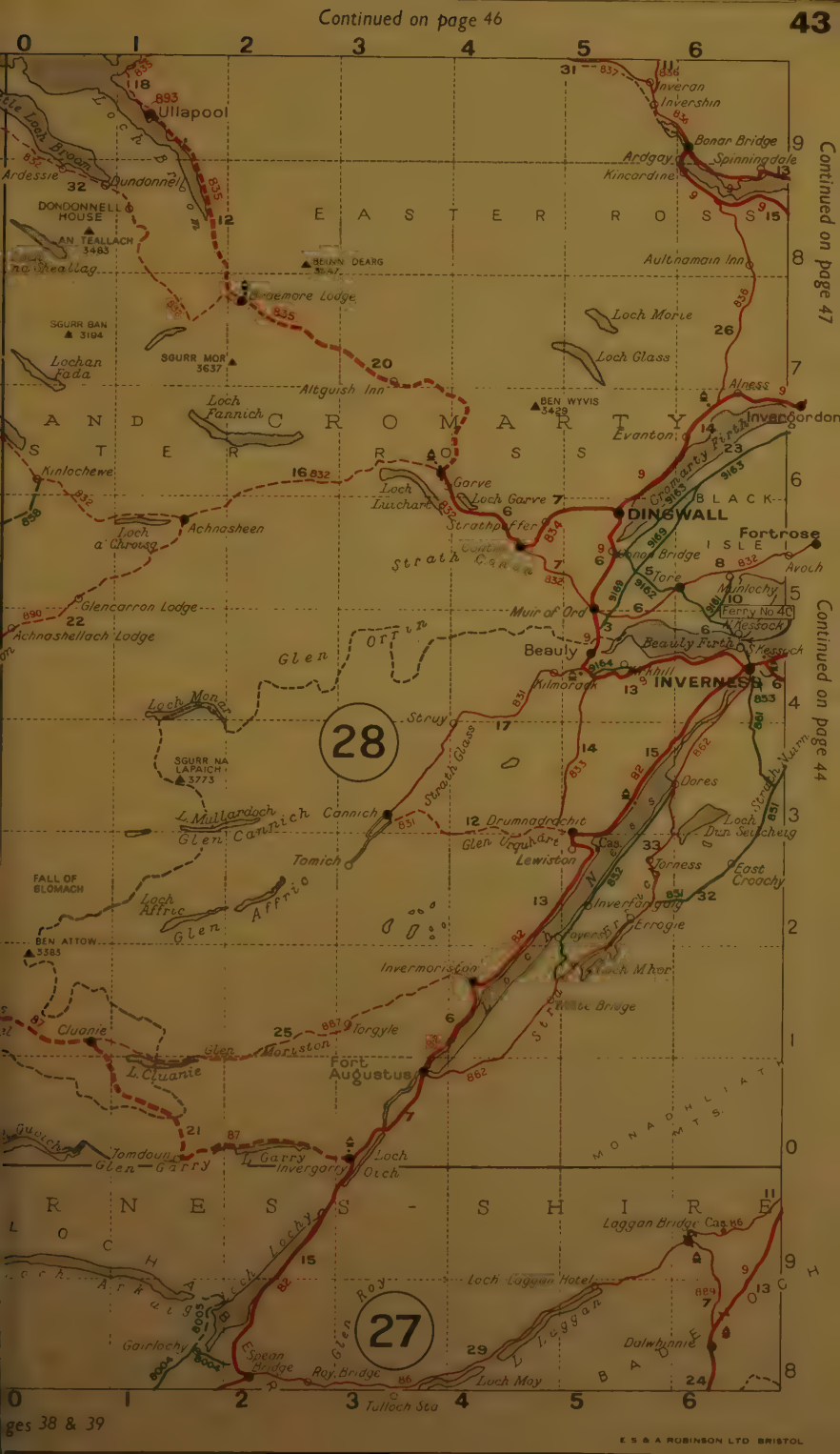

Continued on page 47

Continued on page 44

ges 38 & 39

E S & A ROBINSON LTD BRISTOL

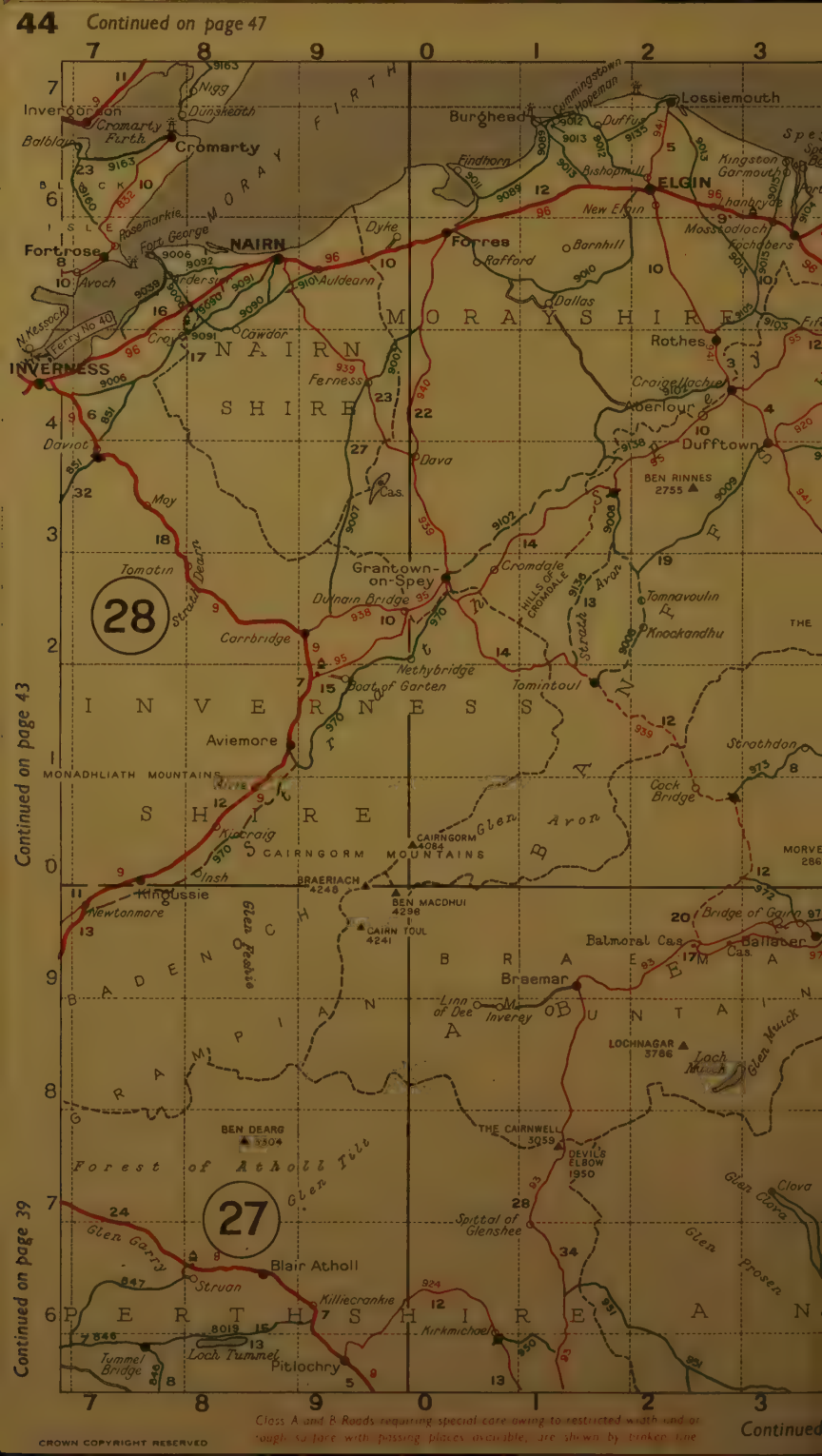

Class A and B Roads requiring special care owing to restricted width and or rough surface with passing places available, are shown by broken line

CROWN COPYRIGHT RESERVED

ges 40 & 41

E S & A ROBINSON LTD BRISTOL

Cape Wrath
Kyle of Durness
Durness
SMOO CAVE
Heoldale
Melness
Loch Eriboll
Loch Hope
Kyle of Tongue
Tongue
Kinlochbervie
Badcall
L. Laxford
Rhiconich
FOINAVEN
2980
BEN HOPE
3040
BEN LOYAL
2504
Loch Loyal
Laxford Bridge
29
Scourie
Badcall
BEN STACK
2364
Reay Forest
Loch More
L. Meadie
Eddrachillis Bay
Kylestrome
Kylestrome Inn
Unapool
Drumbeg
Nedd
Ferry No.39
Loch Merkland
Altnaharra
Loch Naver
Clashnessie
Stoer
QUINAG
2653
GLASVEN
2541
SUTHERLAND
Loch Inver
Lochinver
Loch Assynt
Inchnadamph
Overscaig
Crask
Inverkirkaig
SUILVEN
2399
CANISP
2779
BEN MORE ASSYNT
3273
Loch Shin
Enard Bay
Ledmore
Glen Oykell
Glen Cassley
L. Baddagyle
Elphin
Knockan
Altnacealgach Hotel
Achiltibuie
Loch Lurgainn
COIGACH
Lairg
Strathkanaird
Rosehall
Oykell Bridge
Strath Oykell
Inveran
Invershin
Loch Broom
Ullapool
Strath Carron
Ardgay
Bonar Br
Spinnin
Kincardine
Ardessie
Dundonnell Hotel
AN TEALLACH
3483
EASTERN ROS
Aultnamain Inn
BEINN DEARG
3547
Loch na Sheallag
Braemore Lodge
28
Loch Morie
Loch Glass
Lochan Fada
BEN MOR
3537
Altguish Inn
BEN WYVIS
3429
ROSS AND CROMARTY
Loch Maree
Loch Fannich
Evanton
WESTER ROSS
Kinlochewe
Garve
Continued on page 42
Continued on page 43

Class A and B Roads requiring special care owing to restricted width and/or rough surface with passing places available, are shewn by broken line.

Continued on page 44

E S & A ROBINSON LTD BRISTOL

	Aberdeen	Aberystwyth	Barnstaple	Berwick-upon-Tweed	Birmingham	Brighton	Bristol	Cambridge	Cardiff	Carlisle	Carmarthen	Colchester	Doncaster	Dorchester	Edinburgh	Exeter	Fort William	Glasgow	Gloucester	Guildford	Hereford
Aberdeen		*427	*573	*172	*403	*540	*480	*443	*484	*208	*472	*491	*326	*540	*115	*555	152	142	*448	*513	*430
Aberystwyth			*214	306	114	244	*121	211	107	219	45	252	172	*181	312	*196	*416	313	107	204	79
Barnstaple				441	181	198	93	239	*137	*365	*201	249	274	86	*458	40	*562	*459	128	173	*143
Berwick-upon-Tweed					263	388	348	291	362	88	351	339	175	407	57	423	*187	101	313	361	307
Birmingham						160	88	100	102	195	129	141	93	145	288	163	*392	289	53	118	52
Brighton							136	105	*177	351	*242	*101	214	113	424	166	*548	446	137	42	165
Bristol								148	*44	*272	*108	169	181	61	*365	75	*469	*366	35	102	*50
Cambridge									174	256	225	48	117	172	327	218	*453	350	117	84	141
Cardiff										276	68	209	195	*104	369	*119	*473	370	56	*140	54
Carlisle											263	304	139	*332	93	*347	*197	94	240	311	222
Carmarthen												260	206	*169	356	*183	*460	358	107	204	84
Colchester													165	178	375	223	*501	398	153	83	177
Doncaster														235	211	256	*336	234	146	187	142
Dorchester															*425	53	*529	*426	95	98	*110
Edinburgh																*440	*130	44	333	397	315
Exeter																	*544	*441	110	148	*125
Fort William																		*103	*437	*508	*419
Glasgow																			334	406	316
Gloucester																				97	28
Guildford																					125
Hereford																					
Y	*423	104	*253	*306	*365	*327	*518	*326	*221	*427	*471	*370	*464	*663	81	*597	*296	*515	*338	*378	*528
*46	108	*468	174	166	190	100	247	126	254	161	270	154	156	*304	*353	*238	131	*173	154	75	*195
17	*301	*614	*320	287	259	*252	227	254	378	195	298	231	159	110	*499	60	*277	114	257	*195	137
16	289	*213	133	155	214	206	*367	192	63	275	320	219	312	531	*99	465	175	369	187	258	377
20	171	*444	150	109	86	90	145	80	201	50	156	50	64	271	*330	205	107	112	77	43	128
9	*268	*581	306	241	183	249	50	235	326	118	*161	175	96	278	*466	207	264	84	212	200	61
29	308	*156	*283	194	166	*159	*79	*189	285	102	208	138	69	184	*406	118	*184	52	164	*102	*373
12	*283	*596	*302	*242	86	174	164	*331	229	50	62	84	80	329	*369	260	184	132	116	138	357
25	*412	66	*235	*315	183	145	222	118	299	128	236	153	105	*227	*411	*161	188	*96	179	106	377
19	309	*169	181	213	166	86	222	86	57	236	284	182	257	*455	*135	*389	88	307	145	170	101
29	181	*489	264	128	134	188	*90	192	299	50	287	179	156	*292	*398	*226	176	*160	187	108	131
17	158	*471	*554	208	178	215	148	211	277	118	60	132	106	335	*417	265	232	138	164	184	202
21	*46	66	*596	*283	*315	134	289	192	112	102	145	44	138	364	*253	298	78	196	18	98	202
17	177	266	195	139	272	39	171	28	99	116	178	51	221	211	236	*315	212	126	196	118	171
16	153	210	159	210	160	217	250	253	287	211	215	134	39	217	250	241	*375	272	131	160	138
20	110	208	128	213	242	86	211	220	138	194	145	222	86	*220	211	*235	*315	213	128	208	110
9	*426	*528	201	*403	152	192	*60	*331	*189	*79	151	50	118	227	254	145	*367	145	50	168	29
29	140	54	126	212	236	211	202	118	172	154	161	235	80	254	192	*367	206	249	*252	287	320
12	126	196	118	*315	236	211	106	344	141	221	51	202	171	118	63	201	326	285	229	299	378
25	250	299	244	*236	360	106	277	299	57	257	284	182	105	*455	*411	*389	88	307	145	170	101
19	72	86	91	*433	177	311	91	175	335	292	287	179	80	329	*369	*226	176	*160	187	108	131
29	179	142	203	*481	277	356	60	232	145	191	179	132	44	191	255	213	*379	276	103	143	102
17	49	54	77	*454	138	348	106	99	138	156	257	105	159	312	64	96	69	80	105	257	156
21	218	259	*233	*652	112	*548	335	165	364	*292	*455	*227	*329	184	278	*271	*330	*369	*411	*135	*398
16	*375	*439	*357	*549	*482	61	103	*42	*253	*417	*253	*411	*369	*406	*466	*330	*99	69	60	*389	*226
20	152	189	*167	*483	42	*482	103	*586	*467	*398	*135	*161	260	118	207	205	175	264	*277	88	176
12	152	224	134	182	*259	401	88	*504	181	94	*244	78	232	138	112	465	369	*184	114	188	232
24	69	62	97	401	88	400	40	220	223	240	*342	240	130	179	125	257	187	164	257	179	164
15	91	50	119	416	105	413	52	184	247	199	*351	248	89	159	83	12	258	43	200	*102	138
26	105	*519	416	91	50	119	26	*162	263	*177	*367	264	75	158	52	10	*195	377	128	61	75
12	89	159	83	12	248	*351	199	247	125	*448	*183	84	341	413	323	31	227	43	199	124	123
31	78	123	*93	*25	*409	*512	32	41	*408	224	*151	199	*315	*377	357	*373	166	296	453	226	320
18	180	221	176	18	207	*310	290	269	184	34	235	199	113	229	151	215	144	127	248	*299	190
25	103	28	131	25	392	*495	168	123	371	160	210	51	298	*153	51	114	335	108	52	*486	210

MILEAGE CHART

This chart facilitates the calculation of distances throughout the country. The towns selected have been carefully chosen on account of their geographical location and not according to their importance or size.

The figures represent the mileage over the SHORTEST PRACTICABLE ROUTE using roads classified "A" or "B" by the Ministry of Transport. The routes followed are not necessarily those recommended by the A.A., since the shortest is not always the quickest. Ferries have been utilised where there is a saving of distance, not necessarily of time.

* An asterisk signifies that the mileage includes a ferry crossing.*

See also notes on page 23.

	Kendal	Leeds	Lincoln	Liverpool	Maidstone	Manchester	Newcastle-upon-Tyne	Northampton	Norwich	Nottingham	Oxford	Penzance	Perth	Plymouth	Preston	Salisbury	Sheffield	Shrewsbury	Southampton	Stoke-on-Trent	Stranraer	Taunton	York	LONDON
[illegible]	71																							
[illegible]	38	67																						
[illegible]	73	73	118																					
[illegible]	90	*220	*161	232																				
[illegible]	73	40	84	35	219																			
[illegible]	85	92	151	154	*304	129																		
[illegible]	91	124	79	134	102	119	213																	
[illegible]	44	173	106	215	*119	184	257	112																
[illegible]	37	67	36	97	158	70	156	57	124															
[illegible]	12	160	119	154	92	142	250	41	139	94														
[illegible]	10	378	350	*343	313	344	468	285	389	322	250													
[illegible]	80	*233	*291	*253	*445	*252	*148	*353	*397	*297	*390	*590												
[illegible]	44	312	284	*277	243	278	402	219	319	256	180	*79	*524											
[illegible]	43	56	113	31	247	30	123	148	214	100	170	*367	*223	*301										
[illegible]	52	215	178	196	116	192	306	101	192	152	59	200	*442	130	219									
[illegible]	00	33	46	73	*192	38	124	94	145	37	127	348	*265	282	68	182								
[illegible]	25	106	115	58	188	66	195	93	195	79	104	*285	*305	*219	82	143	79							
[illegible]	77	224	184	216	104	207	314	106	189	158	65	217	*455	146	234	23	192	163						
[illegible]	39	73	85	51	183	37	164	85	173	50	105	307	*288	241	66	155	47	34	170					
[illegible]	36	217	279	220	*433	219	155	337	385	283	359	*556	145	*490	189	408	247	271	423	255				
[illegible]	0	237	209	*203	177	204	328	145	248	181	109	140	*450	74	*227	64	208	*145	87	167	*416			
[illegible]	6	24	73	97	*226	64	81	135	179	78	172	398	*226	332	80	230	52	130	236	99	214	258		
[illegible]	3	188	129	195	34	182	272	65	109	121	55	280	*412	210	210	83	158	151	76	146	399	144	194	